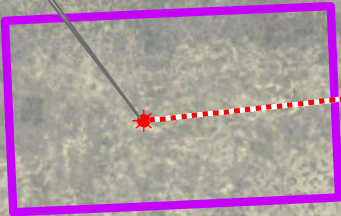


**T15S  
R48W**

**BOXCAR 1548-15-41-H**






**CR K**

**CR 22**

**Legend**

Aerial courtesy of NAIP (2011)

-  Well - Fee - Proposed
-  Well Pad - Proposed
-  Access Road - Proposed

**WELL PAD - BOXCAR 1548-15-44**

**ACCESS ROAD MAP  
BOXCAR 1548-15-41-H  
LOCATED IN SECTION 15  
T15S, R48W, 6th P.M.  
CHEYENNE COUNTY, COLORADO**

**Anadarko E&P  
Onshore LLC**  
1099 18th Street  
Denver, Colorado 80202



**CONSULTING, LLC**

**SHERIDAN OFFICE**      **LOVELAND OFFICE**  
2155 North Main Street      1635 Foxtail Drive, Suite 204  
Sheridan, Wyoming 82801      Loveland, Colorado 80538  
Phone 307-674-0609      Phone 970-776-4331



**SCALE:** 1" = 500ft

**NAD83 CO-Cft**

**DRAWN:** JELo

**DATE:** 12 July 2013

**REVISED:**

**DATE:**