



Scale 1:240 (5"=100') Imperial  
Measured Depth Log

Well Name: McElmo Dome, Yellow Jacket B-6 (YB-6) Lateral

Location: SHL: 1111 FNL & 812 FWL, Sec. 24, T37N, R18W NMPM

License Number: API 05-983-06696-00

Region: Colorado

Spud Date: 04/05/2012

Drilling Completed:

Surface Coordinates: SHL: 1111 FNL & 812 FWL, Sec. 24, T37N, R18W NMPM

Bottom Hole Coordinates: BHL: Horizontal Well, 1112 FNL & 1188 FEL, Section 24 T37N, R 18W 270 deg azimuth  
from SHL (2000' max lat.)

Ground Elevation (ft): 6596'

K.B. Elevation (ft): 6621'

Logged Interval (ft): 7890'

To:

Total Depth (ft):

Formation: Leadville Limestone Carbonate

Type of Drilling Fluid: FRESH WATER

Printed by MUD.LOG from WellSight Systems 1-800-447-1534 [www.WellSight.com](http://www.WellSight.com)

#### OPERATOR

Company: KINDER MORGAN CO2 CO LP

Address: 17801 HWY 481  
Colorado

#### GEOLOGIST

Name: Leon Walters

Company: ABOVE ENTERPRISE

Address: 510 Old Lubbock Hwy  
Snyder Tx 79549

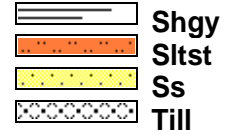
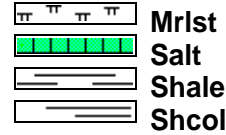

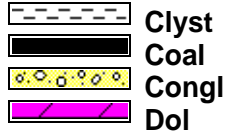
#### Cores

## DSTs

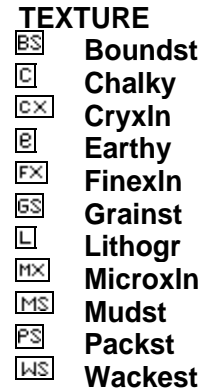
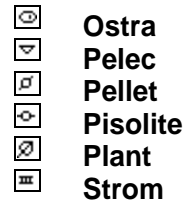

## Comments

Patterson UTI 710

## ROCK TYPES



## ACCESSORIES



## OTHER SYMBOLS

