

WELLBORE DIAGRAM

Black Raven Energy Inc.

DEWEY # 3

Sec 24, Township 1 N, Range 58 w
Footages 2310 FNL, 990 FWL SWNW
County MORGAN, State CO
API 05-087- 05218

Updated

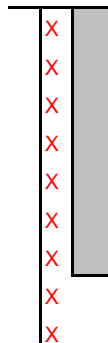
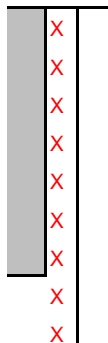
8/28/2013

BRH

G.L.= 4596

K.B.= 4605

9



H-40

8-5/8" 28 # set at 100'

CMT'D W/ 75 SKS

250 FT 1" CMT TO SURFACE

TOC

Niobrara 4775

Fort Hayes 5191

Carlile 5241

Bentonite 5547

D-Sand 5642

J-Sand 5716

D-Sand 5642

<<

>>

9-15-97 5655 to 5661 w/4 JSPF ???

10-15-90 5660 to 5674 56 shots BRAN-DEX 4SPF

J-Sand 5716

x x x x x

x x x x x

<<

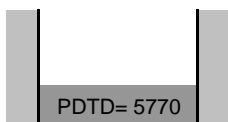
>>

cmt cap @ 5690

CIBP @ 5710 HALIBURTON 10-15-90 W/ sand and cmt on top @ 5690

8-13-54 5728 TO 5740 W/ 2 JETS & 4 BULLETS PER FT

72 shots



TD-5800

J-55

5-1/2" 15.5# CSG @ 5794' (7-7/8" O.H.)

Cmt'd w/ 275 sx