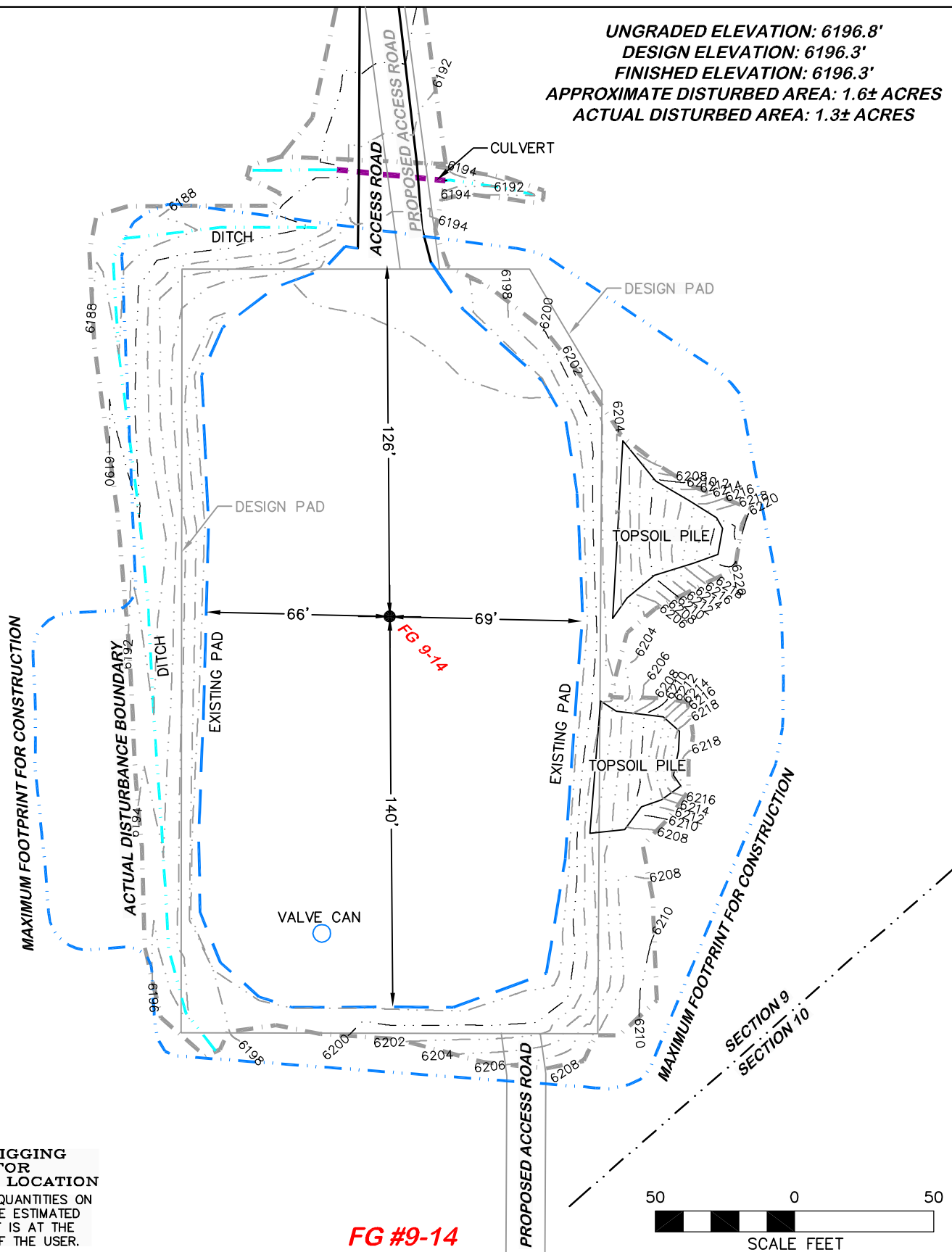
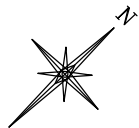
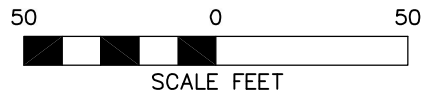


UNGRADED ELEVATION: 6196.8'
 DESIGN ELEVATION: 6196.3'
 FINISHED ELEVATION: 6196.3'
 APPROXIMATE DISTURBED AREA: 1.6± ACRES
 ACTUAL DISTURBED AREA: 1.3± ACRES



**BEFORE DIGGING
CALL FOR
UTILITY LINE LOCATION**
 NOTE: THE EARTH QUANTITIES ON
THIS DRAWING ARE ESTIMATED
AND THE USE OF IS AT THE
RESPONSIBILITY OF THE USER.

FG #9-14



RIFFIN & ASSOCIATES, INC.
 1414 ELK ST., ROCK SPRINGS, WY 82901
 (307) 362-5028

DRAWN: 12/27/11 - TCM

SCALE: 1" = 50'

REVISED:

DRG JOB No. 16960

PAD ASBUILT

ASBUILT DRAWING

GENESIS GAS & OIL LLC.
FLETCHER GULCH #9-14
NE 1/4 OF NE 1/4 SECTION 9, T1N, R100W, 6th P.M.,
RIO BLANCO COUNTY, COLORADO

UNGRADED ELEVATION: 6196.8'
 FINISHED ELEVATION: 6196.3'