



CEMENT BOND LOG

Company ENCANA OIL & GAS (USA) INC.

Well CP05B-03 H04 596

Field NORTH PARACHUTE

County GARFIELD State COLORADO

Location: API #: 05-045-14543-0000

SHL: 2141' FNL & 99' FEL

NONE

ENCANA OIL & GAS (USA) INC.

Well CP05B-03 H04 596

Field NORTH PARACHUTE

County GARFIELD

State COLORADO

Permanent Datum
Log Measured From
Drilling Measured From

GROUND LEVEL	Elevation	8270
KELLY BUSHING	= 177FT	
KELLY BUSHING		

Elevatio	K.B. 8287'
	D.F. 8286'
	G.L. 8270'

Date _____

11

in Driller

om | loaded | interval

Log In/View

Fluid

sily / viscosity

Recorded temp.

Mathematics 2022, 10, 109

1. **Logar on Bottom**

Equipment Number

more

[illegible]

— 100 —

Number

Q

1

10

Strina

Instruction String

<<< Fold Here >>>

All interpretations are opinions based on inferences from electrical or other measurements and we cannot and do not guarantee the accuracy or correctness of any interpretation, and we shall not, except in the case of gross or willful negligence on our part, be liable or responsible for any loss, costs, damages, or expenses incurred or sustained by anyone resulting from any interpretation made by any of our officers, agents or employees. These interpretations are also subject to our general terms and conditions set out in our current Price Schedule.

Comments

NO LOG AVAILABLE FOR CORRELATION.

WE APPRECIATE YOUR BUSINESS, MESA WIRELINE LLC, GRAND JUNCTION CO. (970) 257-0458



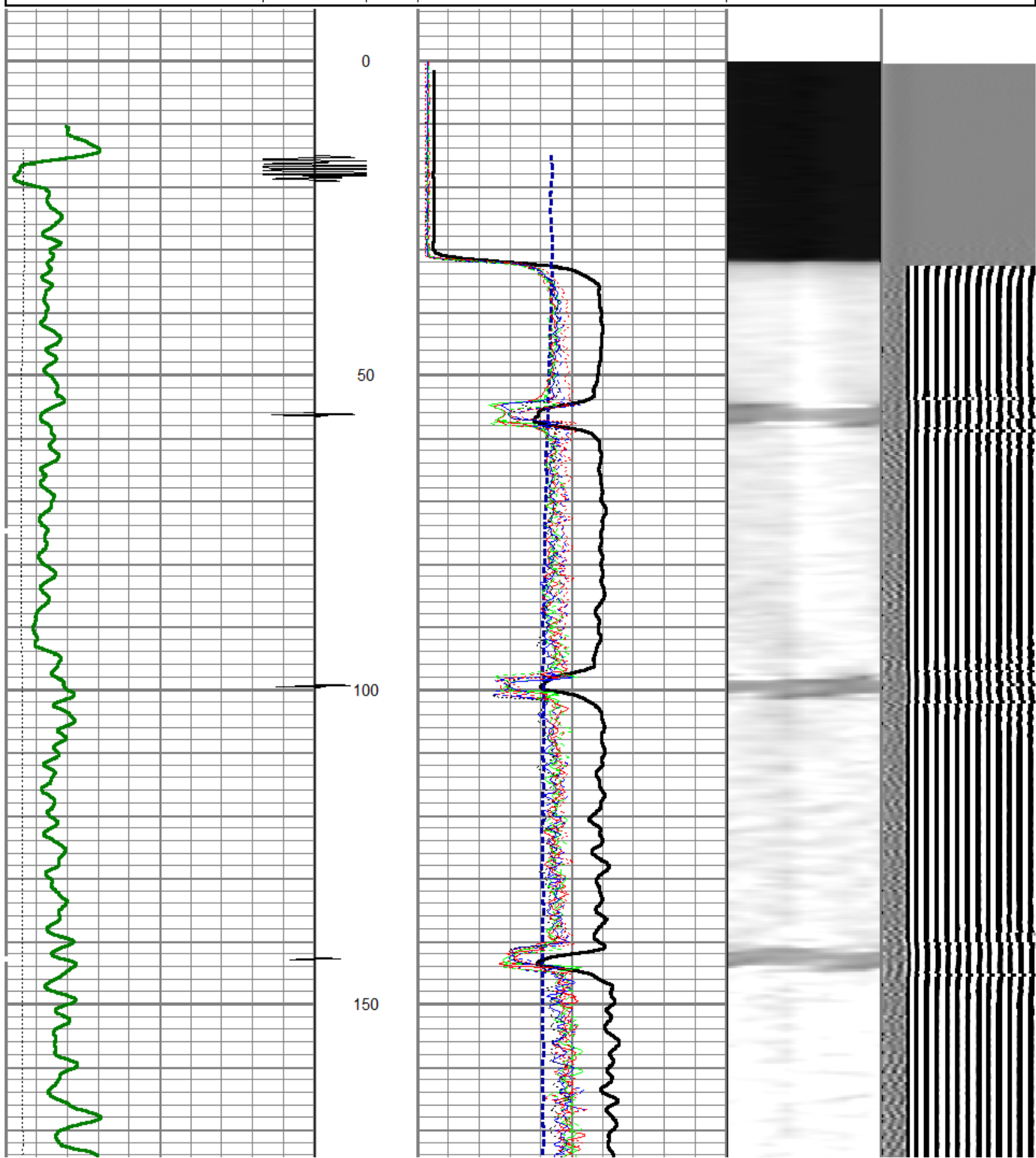
MAIN LOG PASS

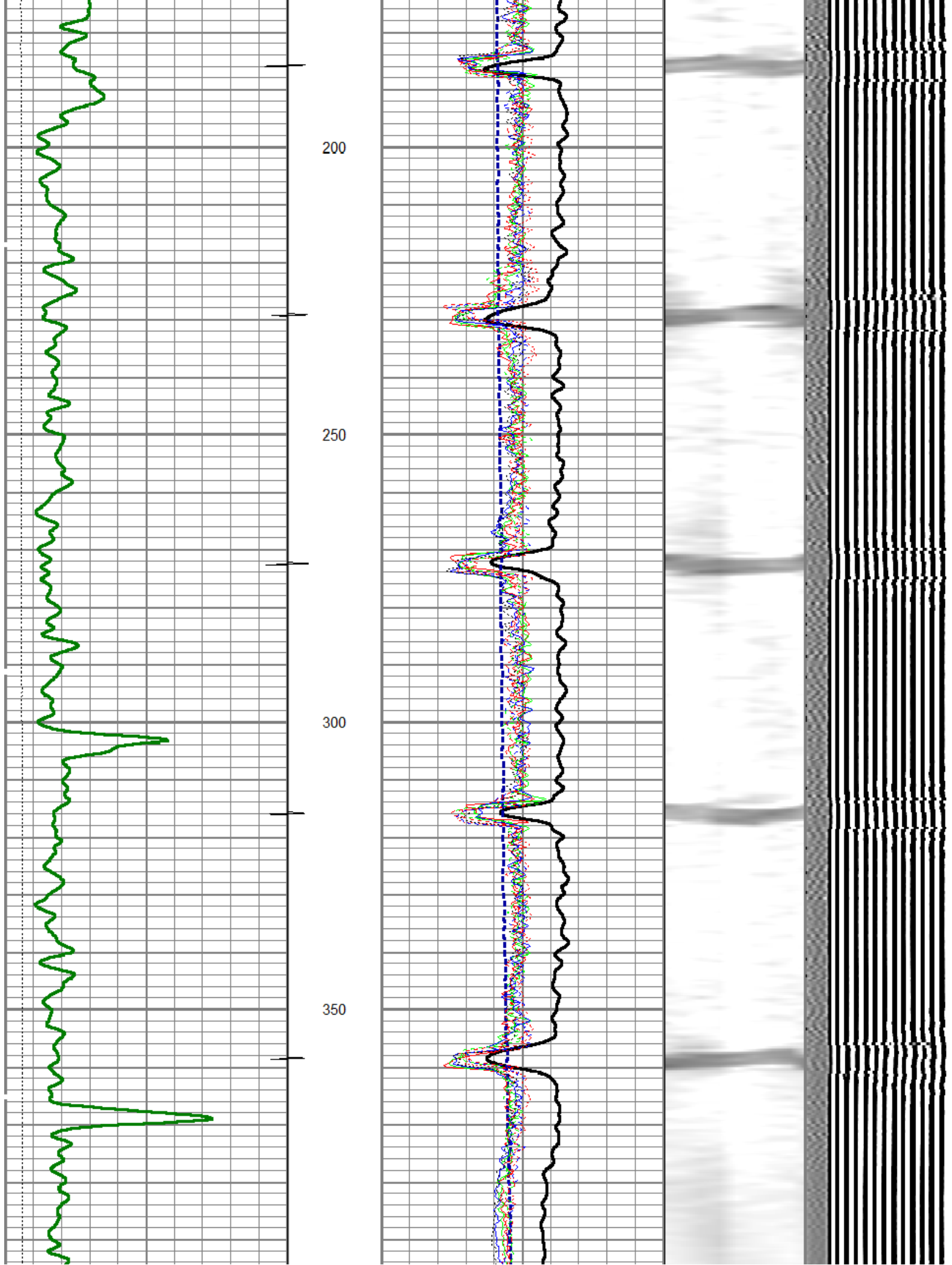
SCALE 5" = 100'

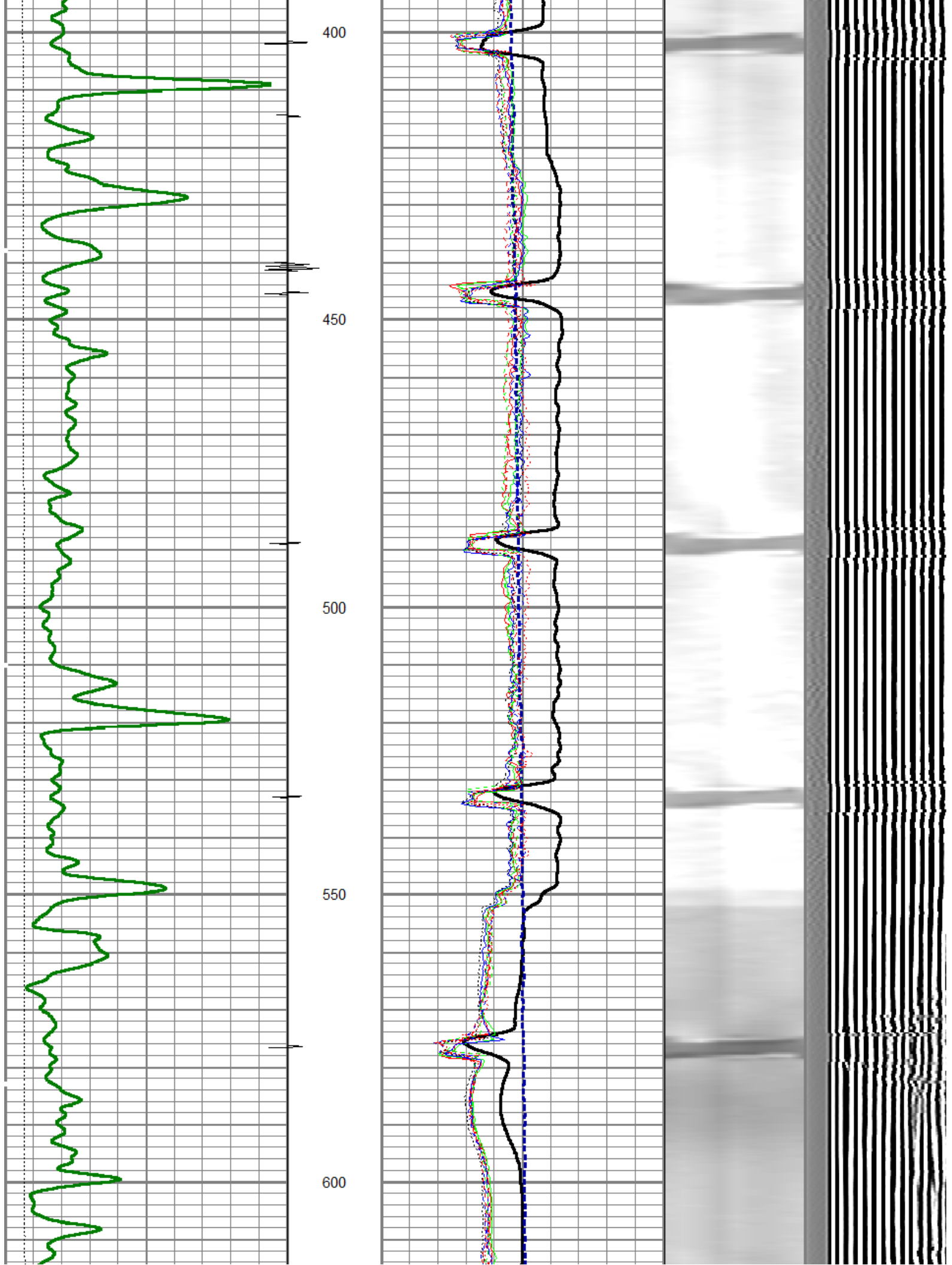
Mesa Wireline

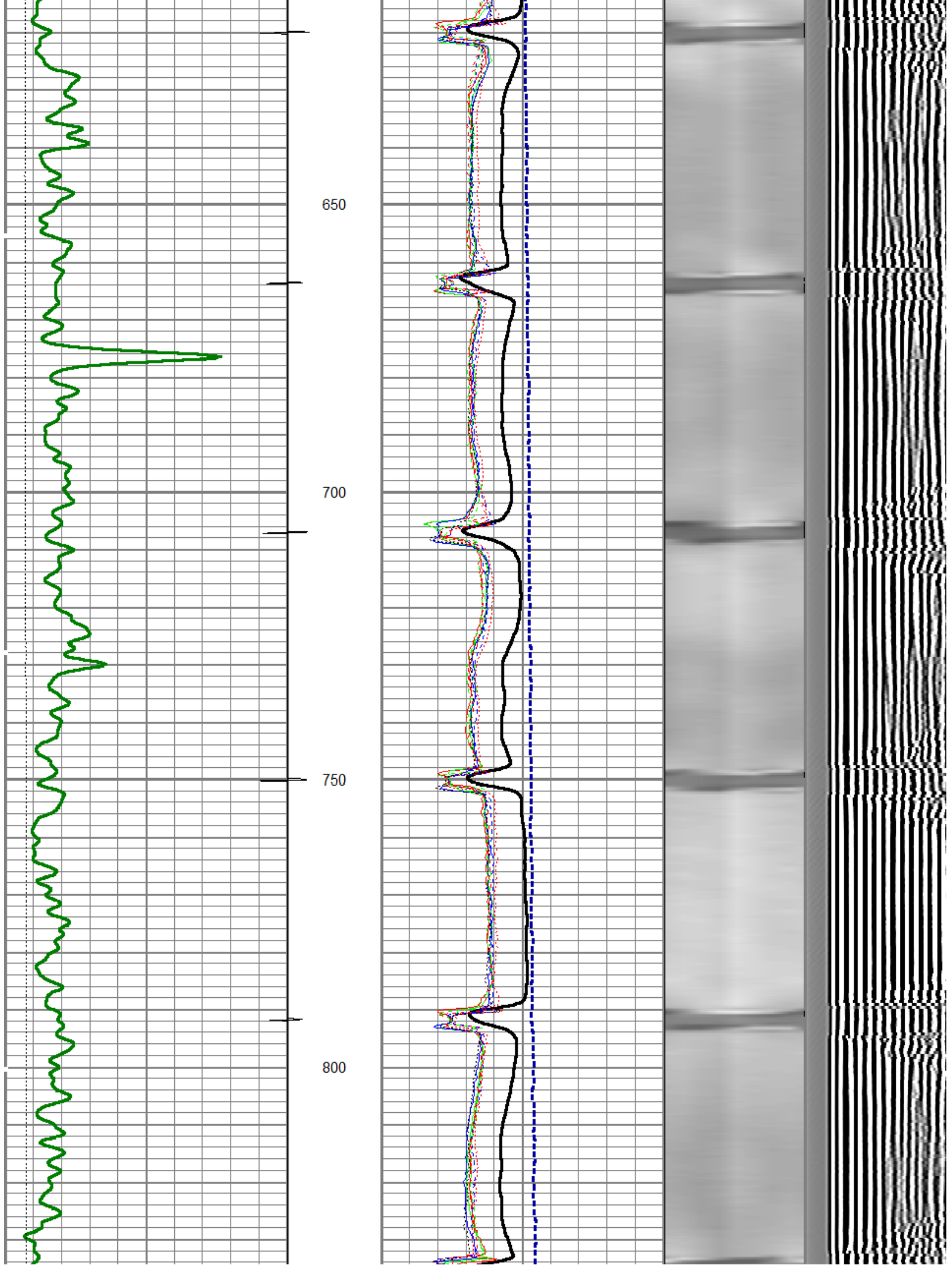
Database File: cp05b-03 ho4 596.db
Dataset Pathname: pass2
Presentation Format: rbt_fin
Dataset Creation: Fri Apr 20 15:49:34 2012
Charted by: Depth in Feet scaled 1:240

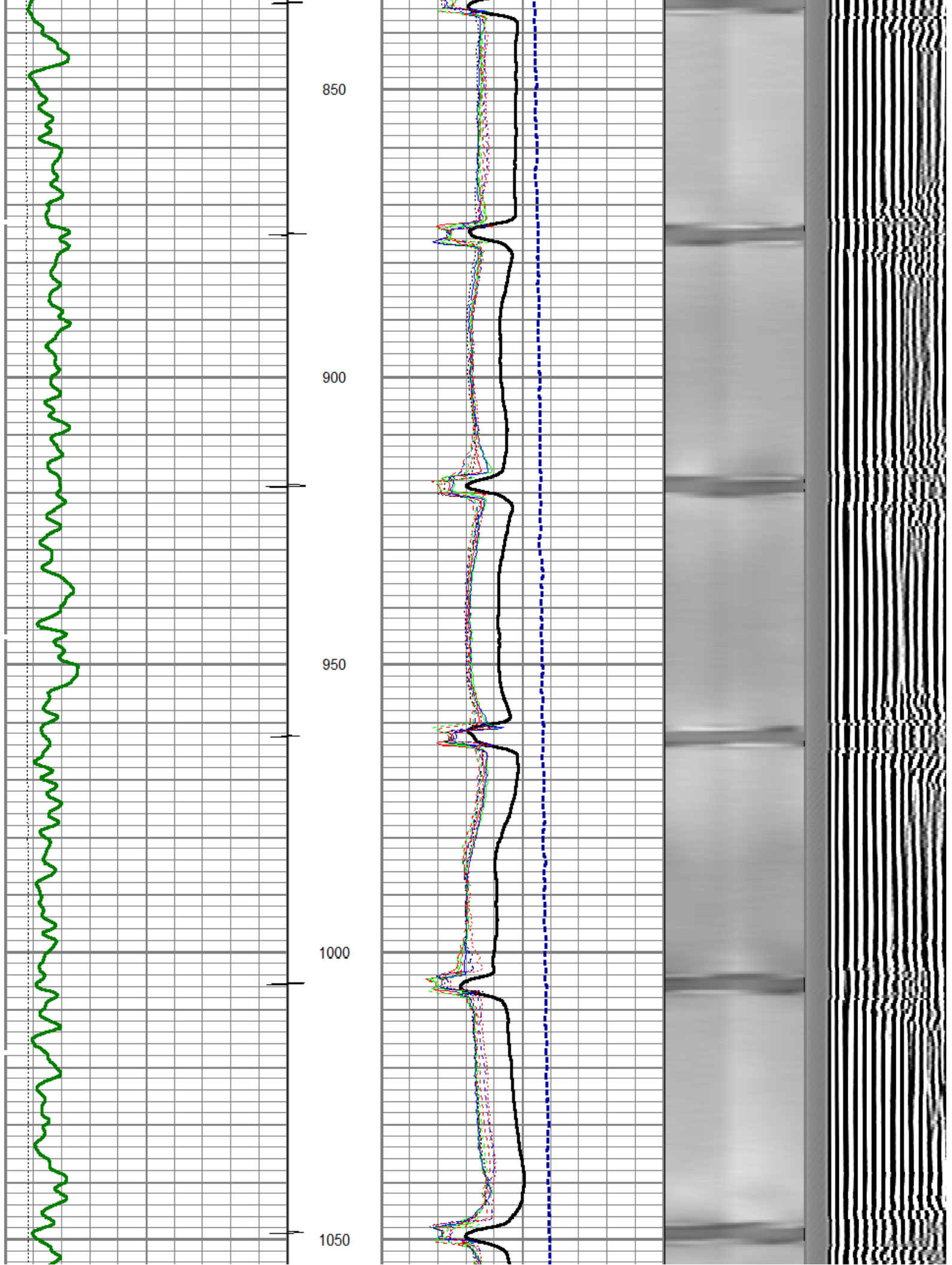
0	Gamma Ray (GAPI)	200	0	Amplitude (mV)	100	1	SECTORS	8	Variable Density	
0	LTEN (lb)	4000	0	temp (degF)	100	0		70	200	1200
		CCL	0	TT3FT (usec)	208					

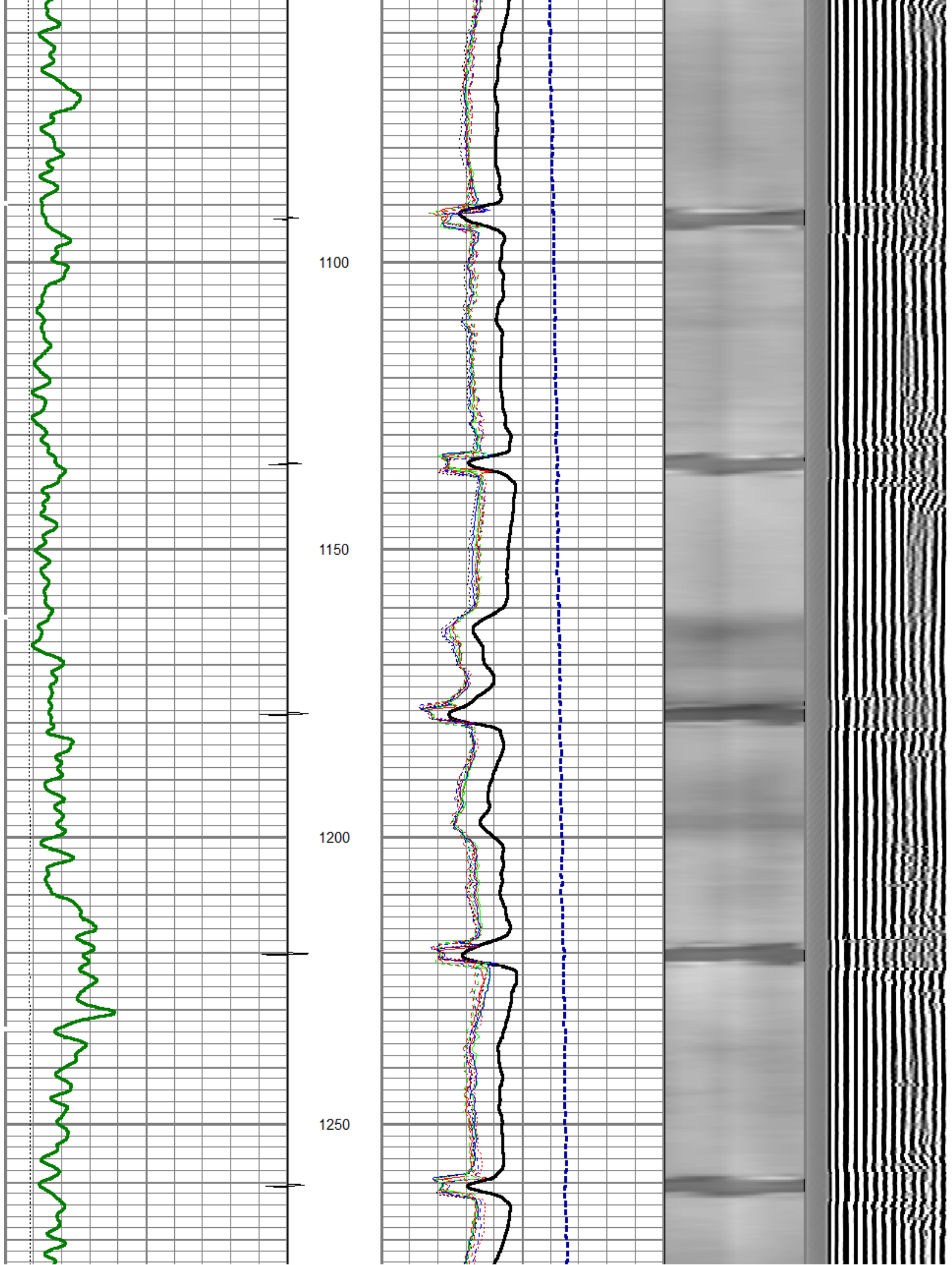


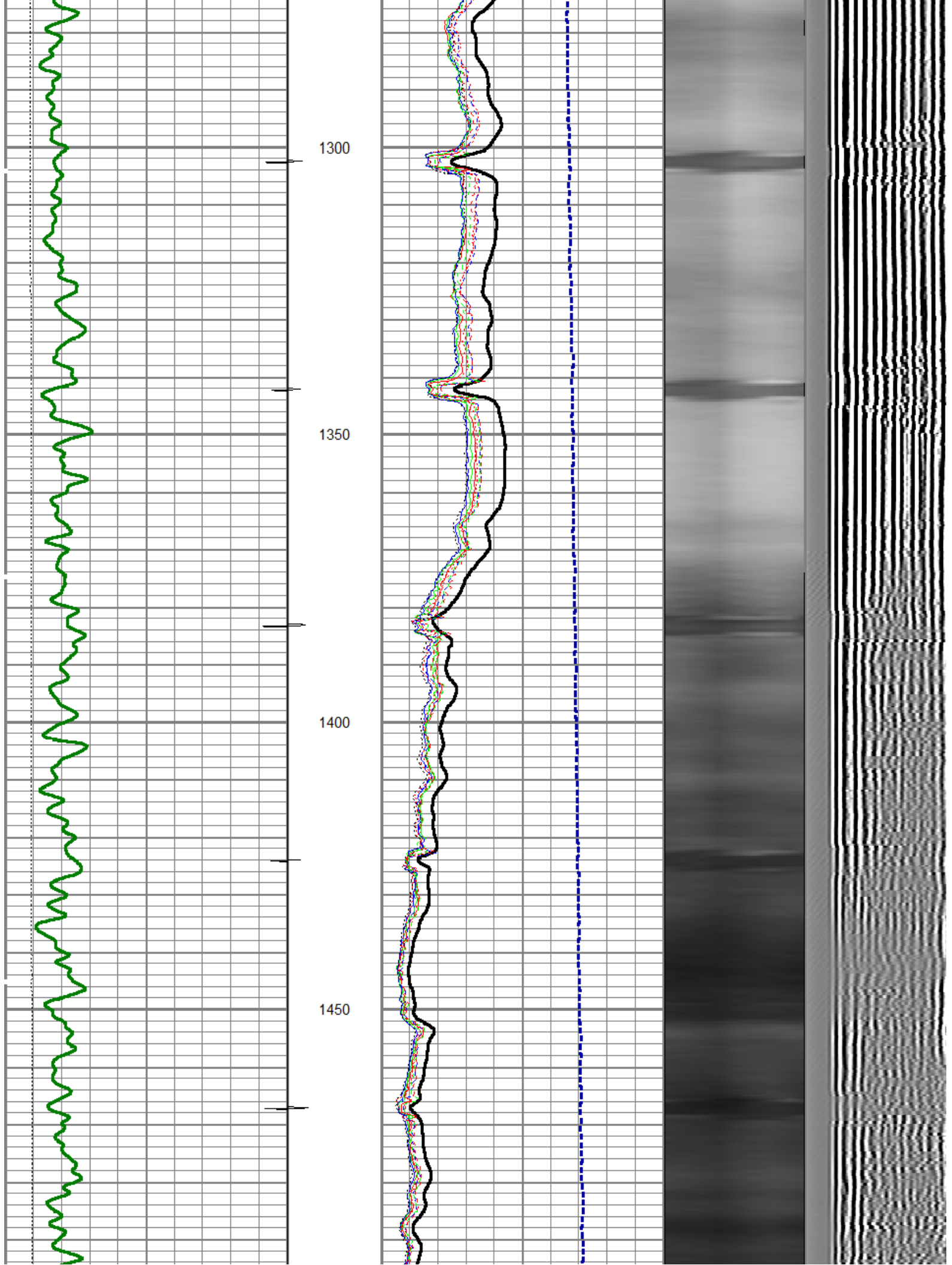


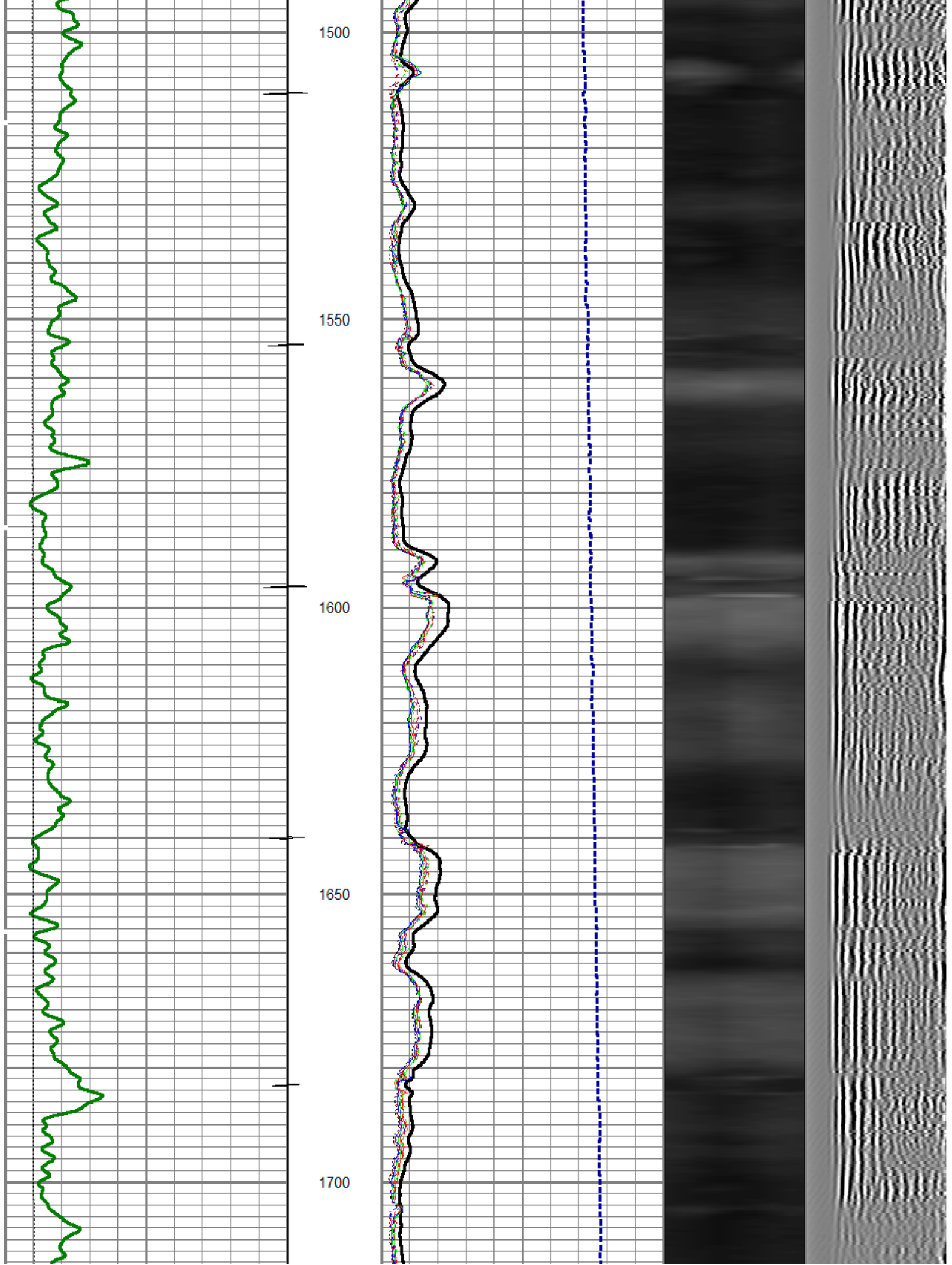



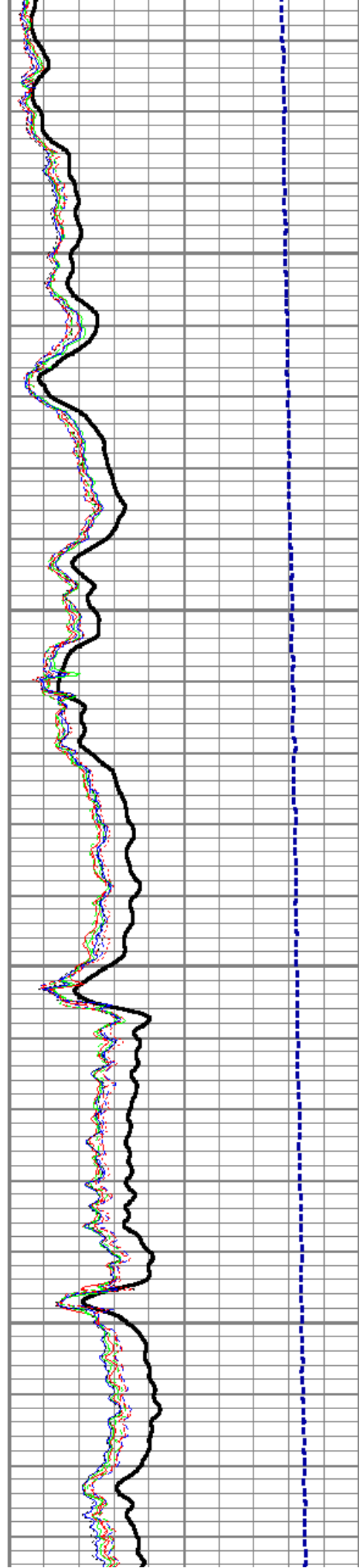
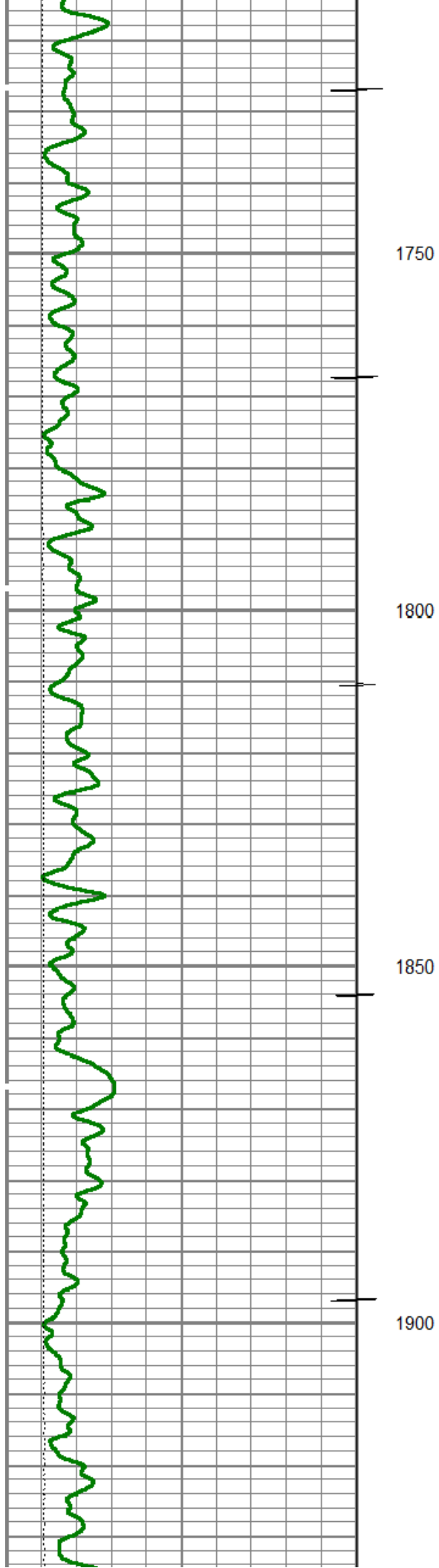



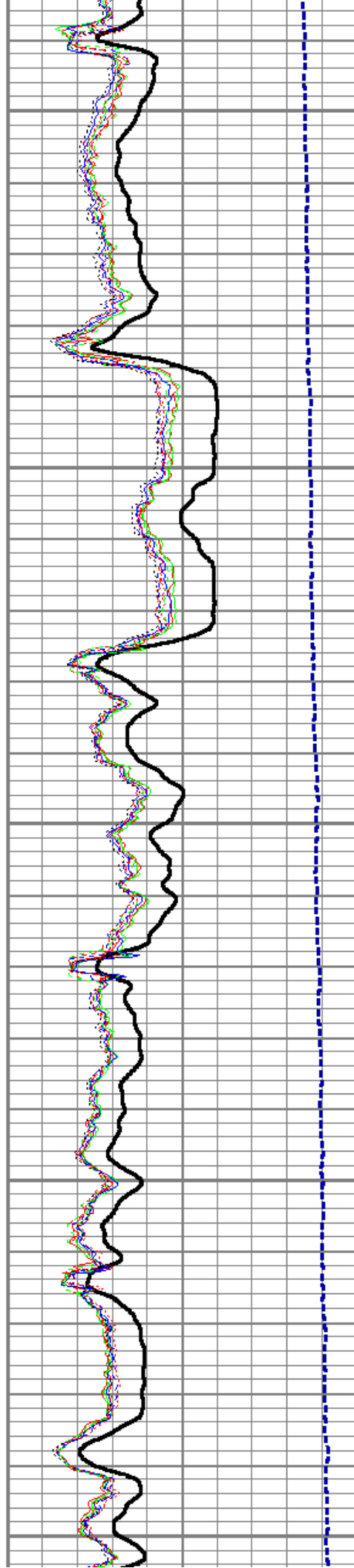
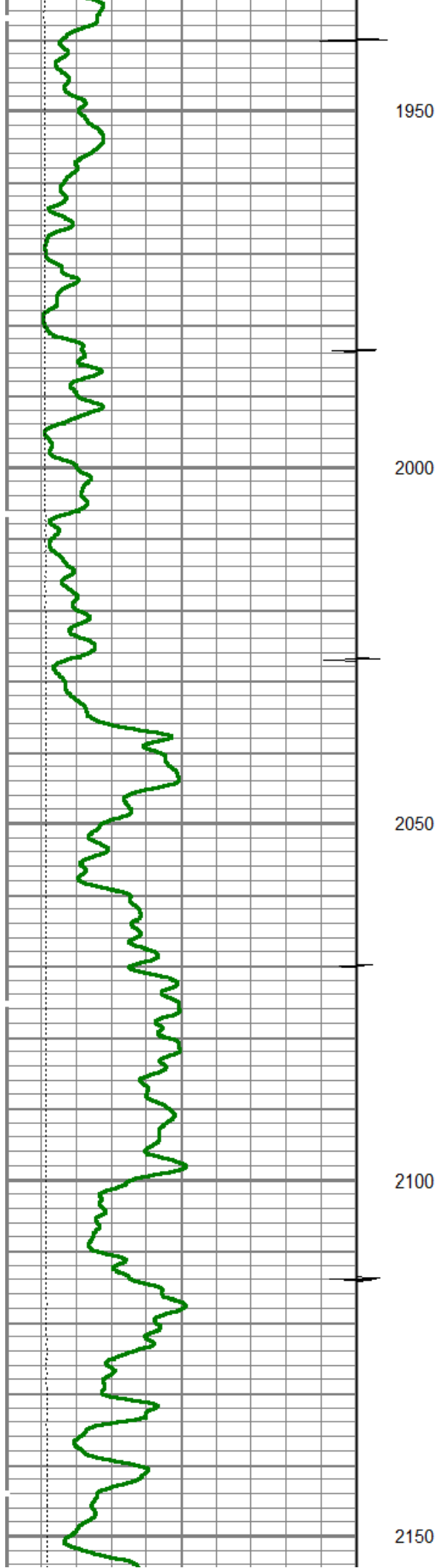


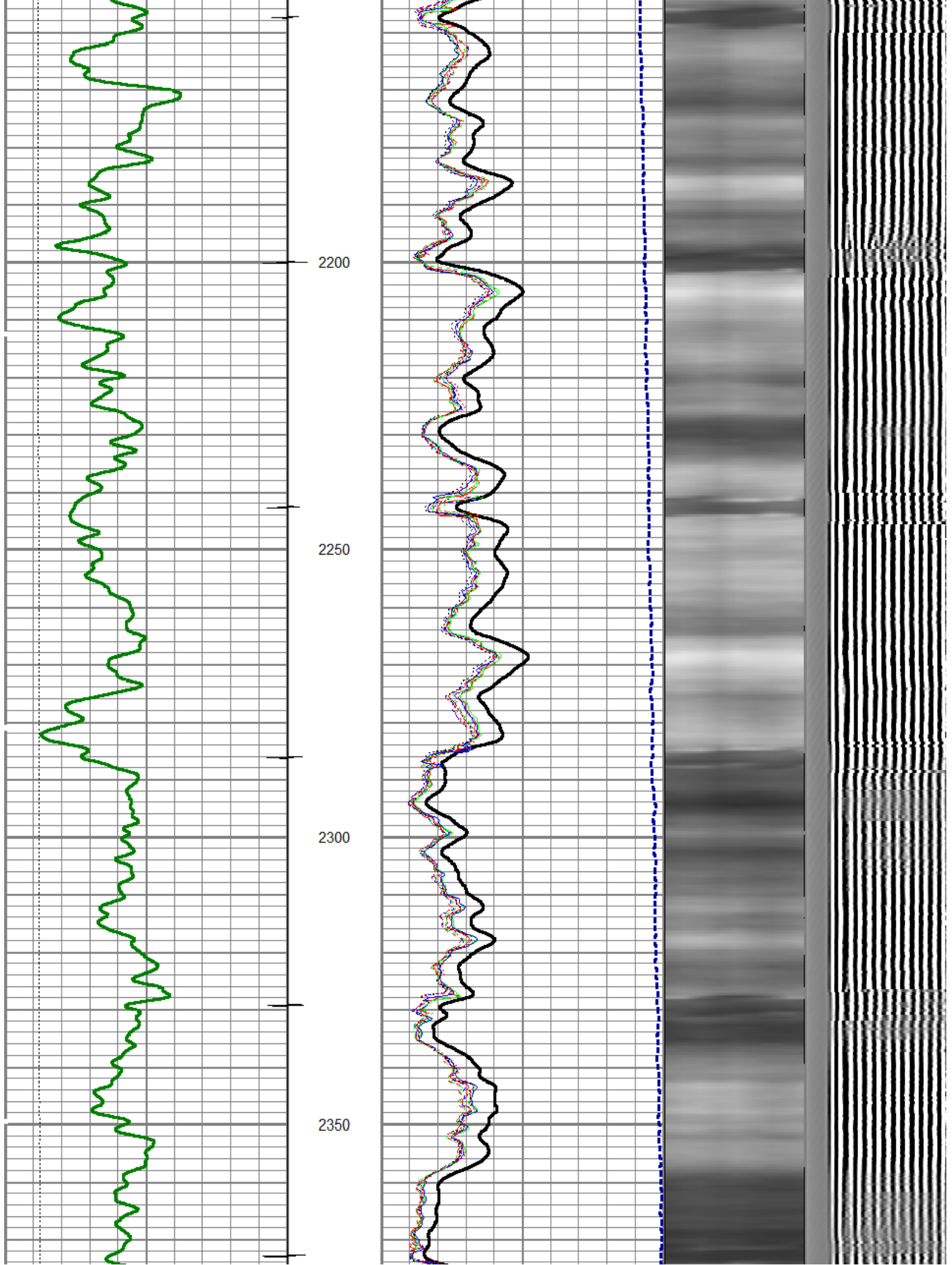


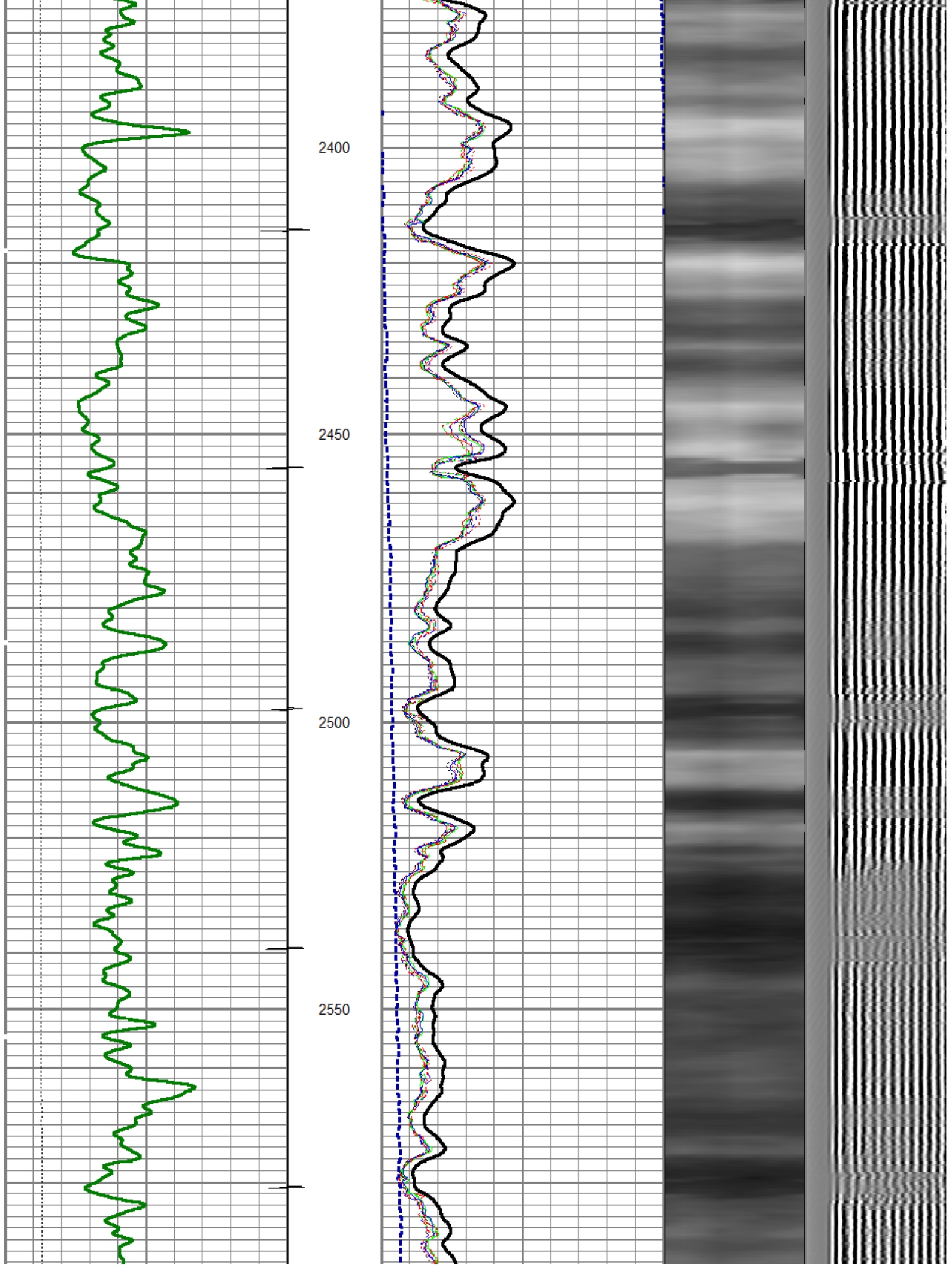


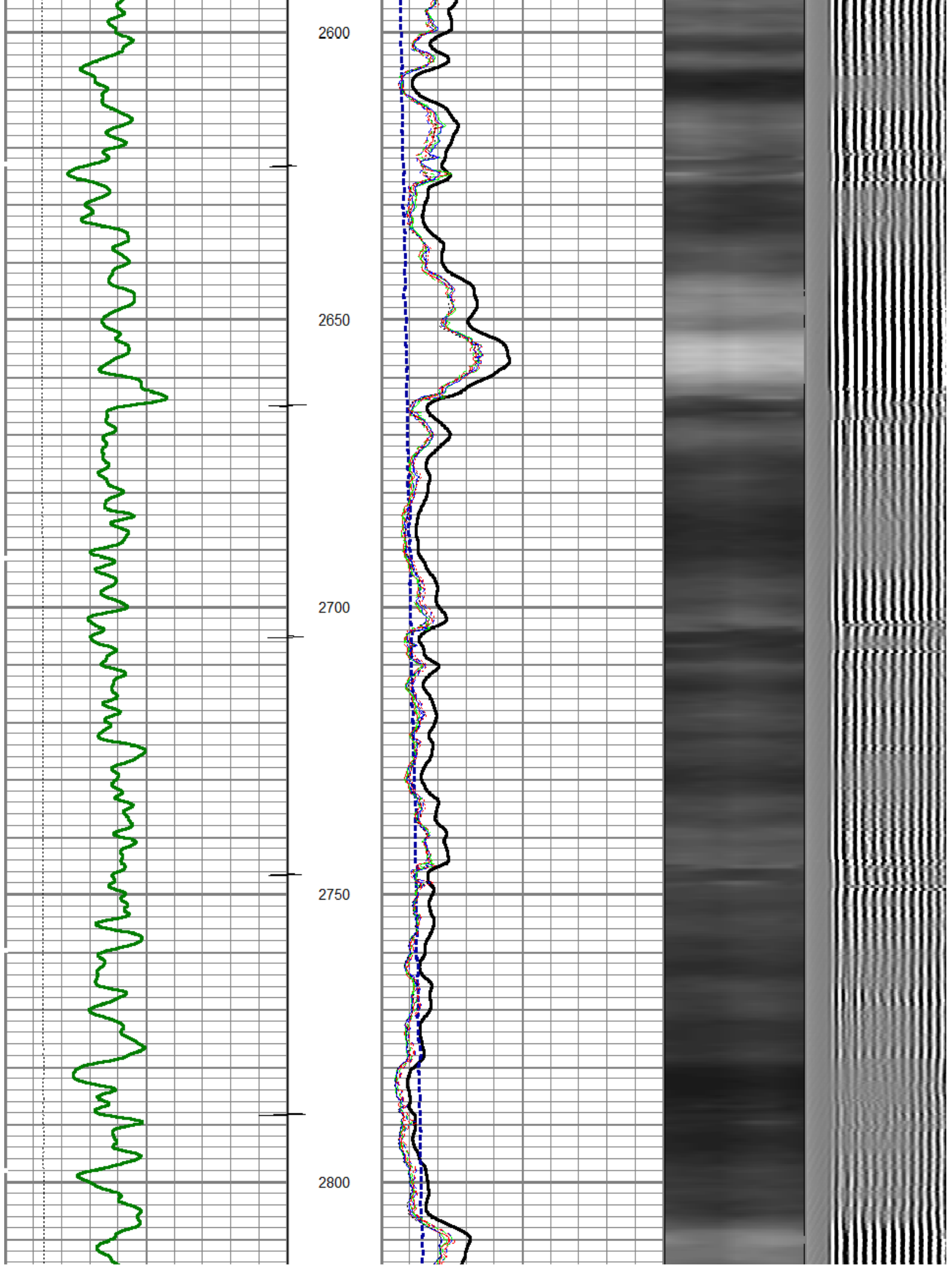


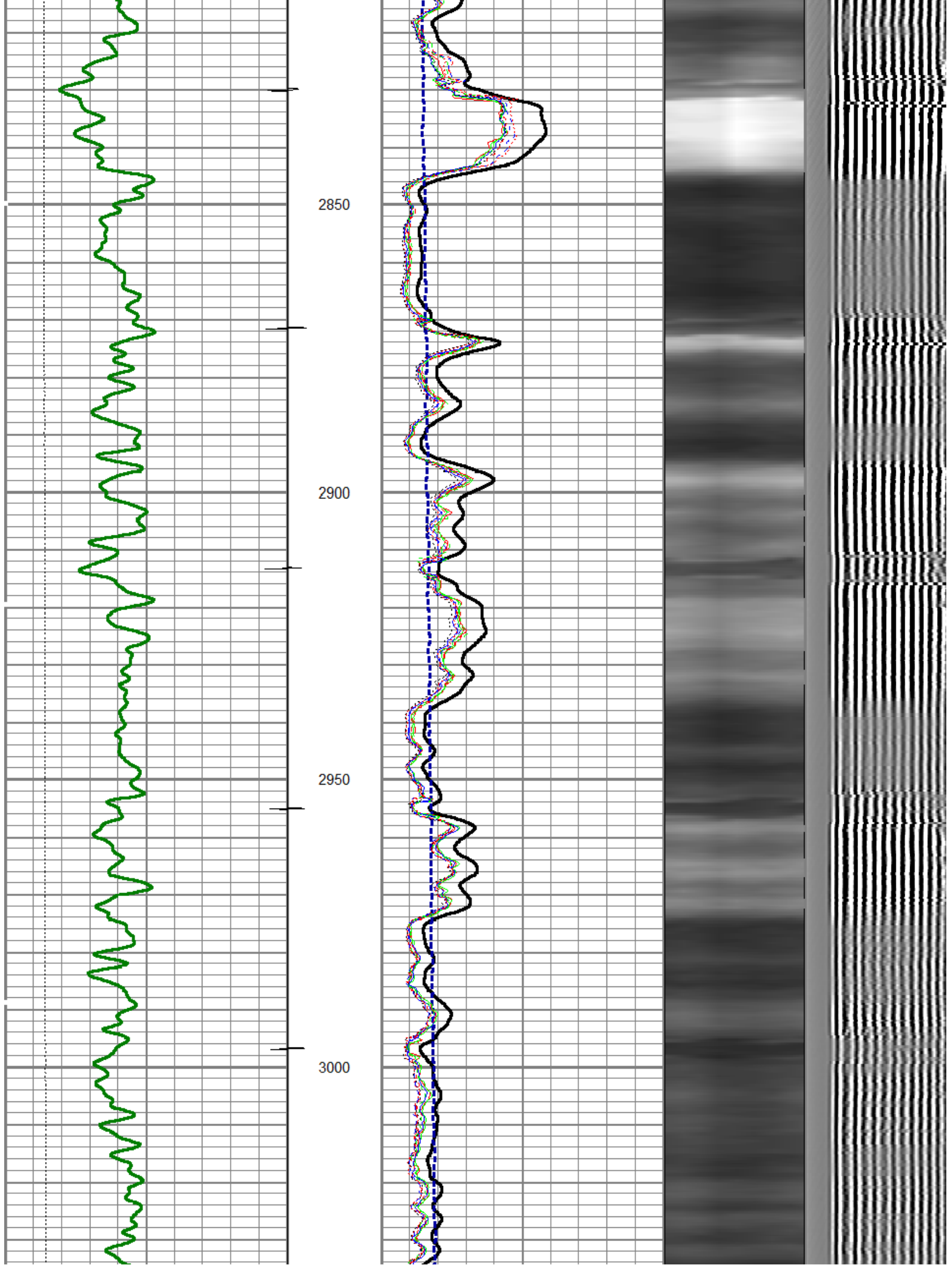


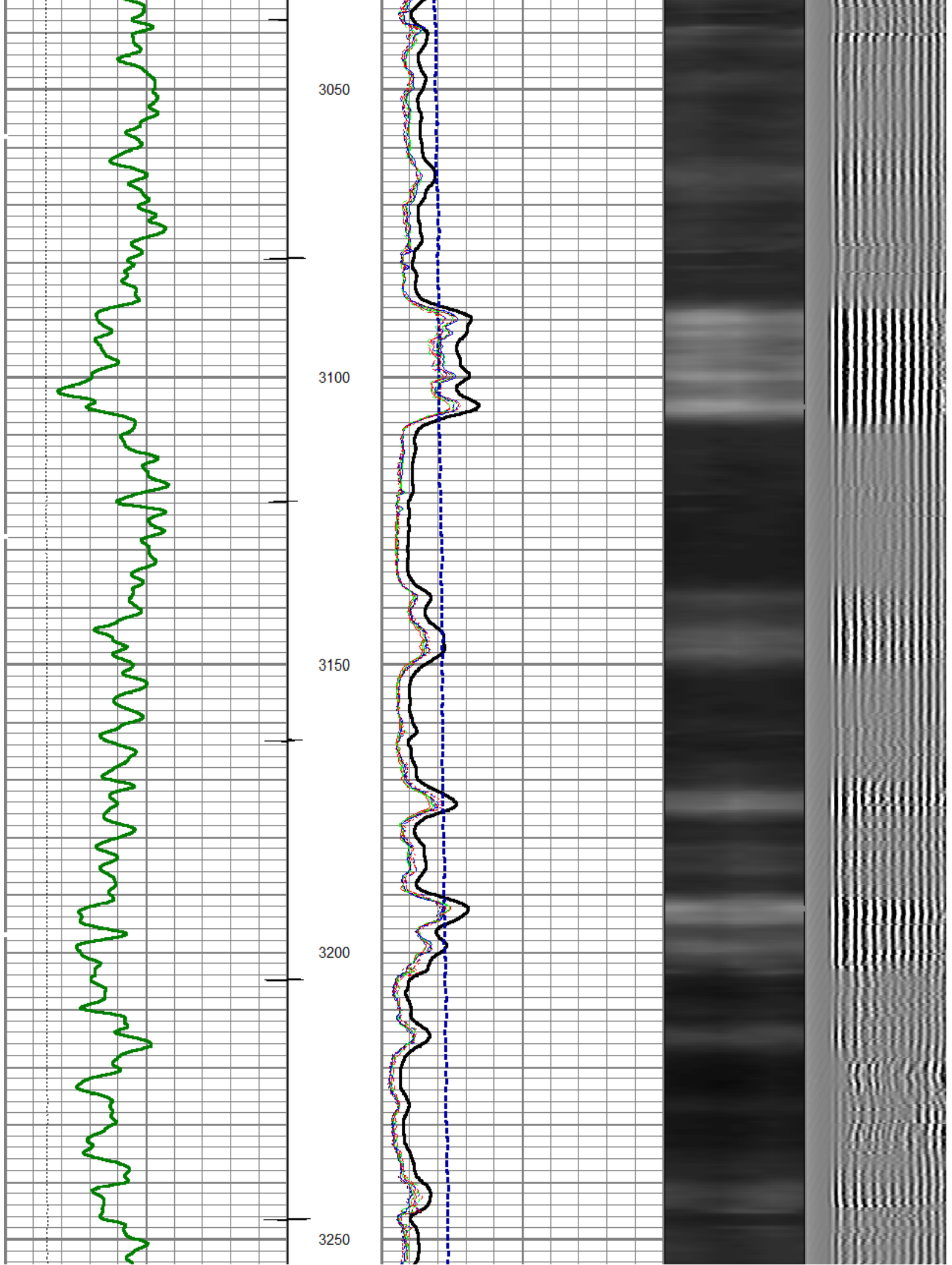


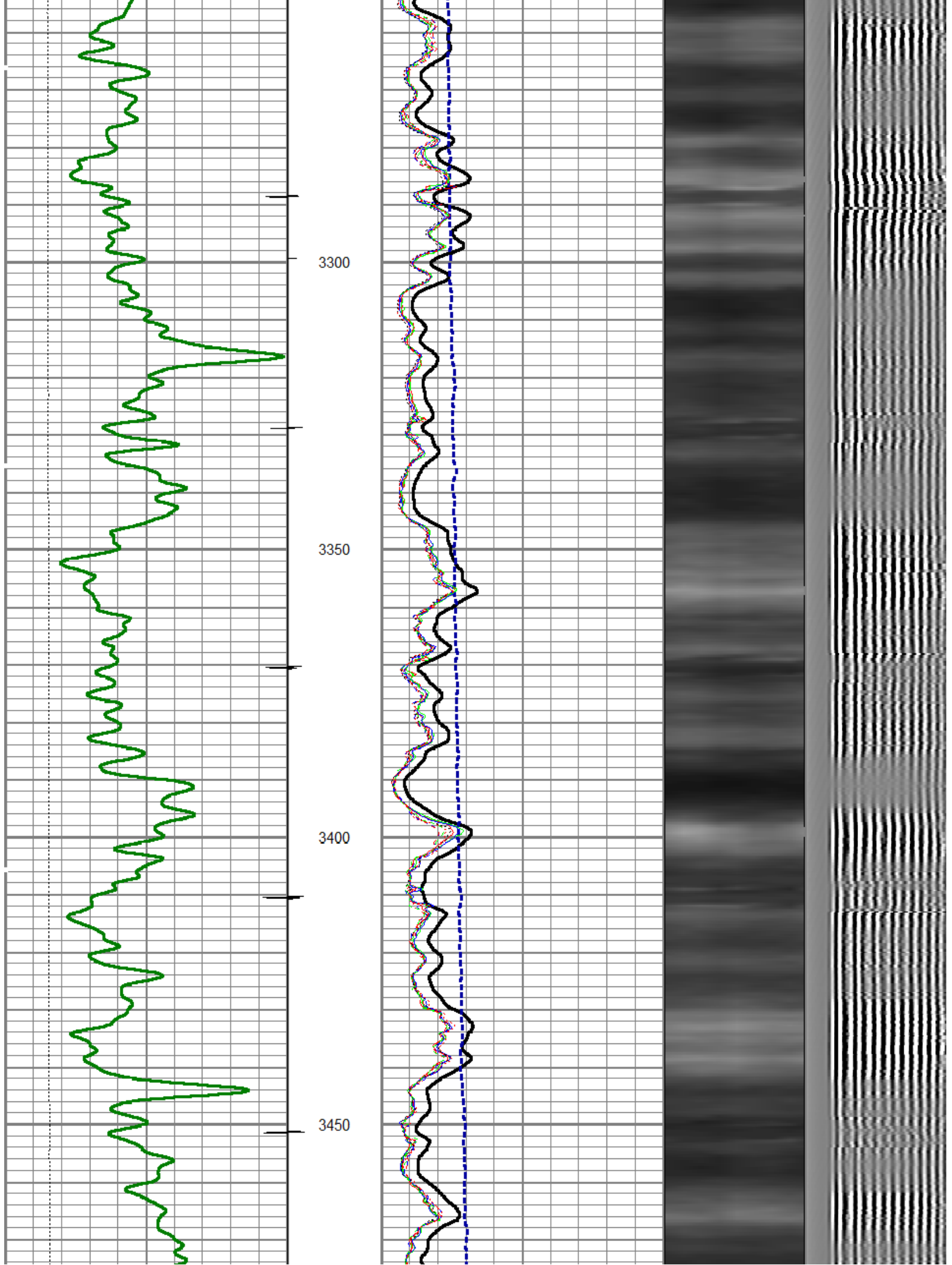


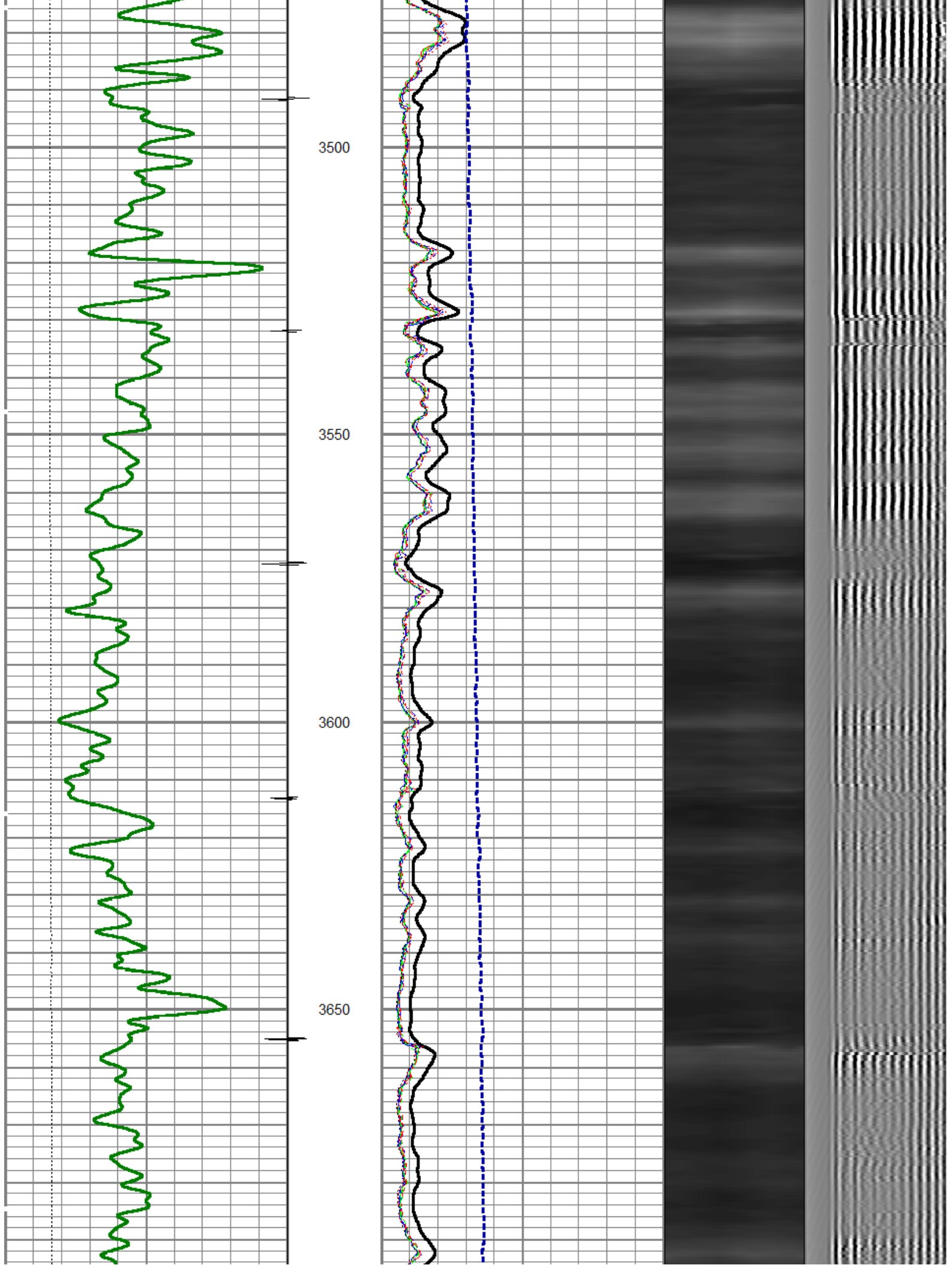


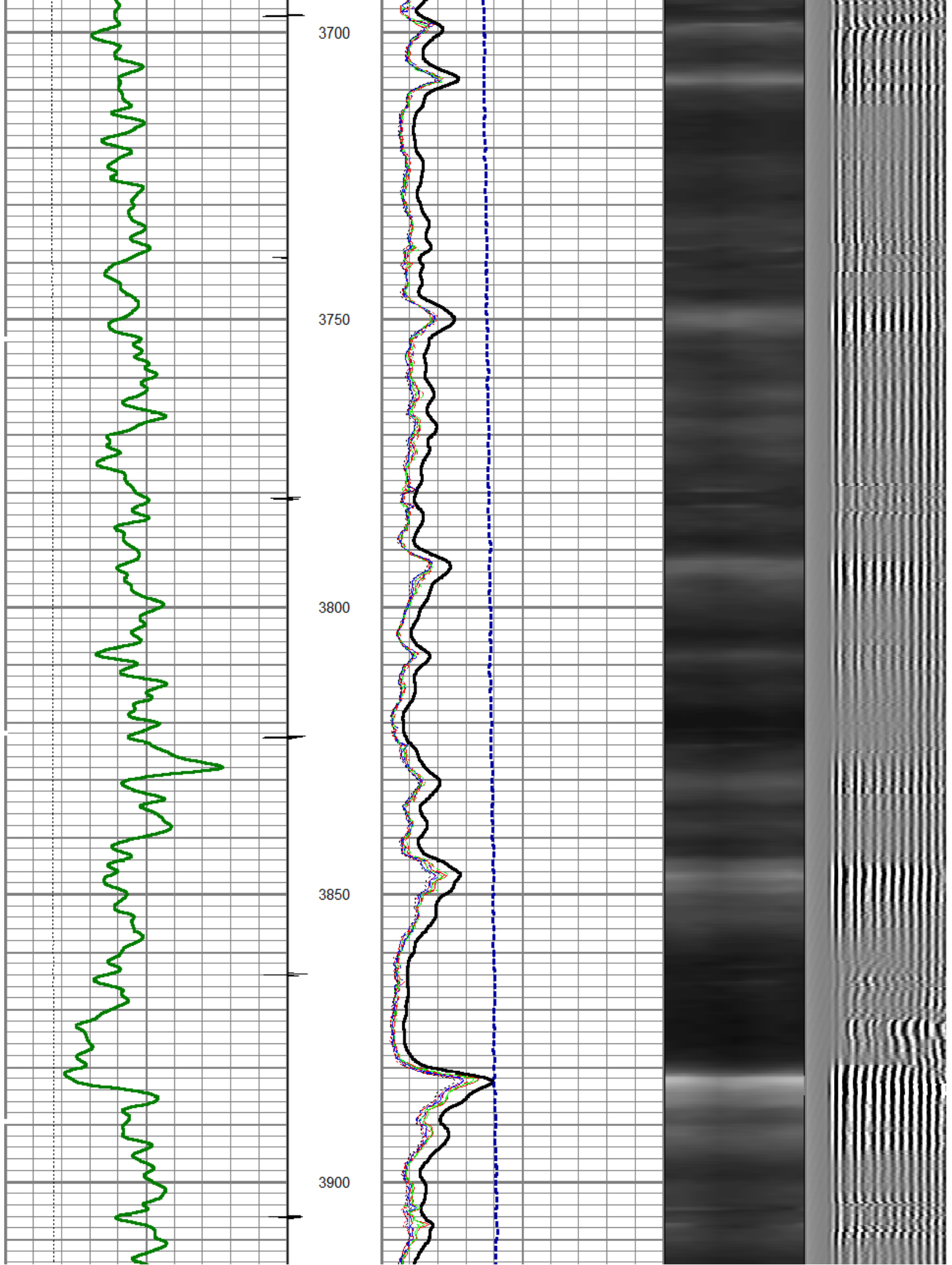


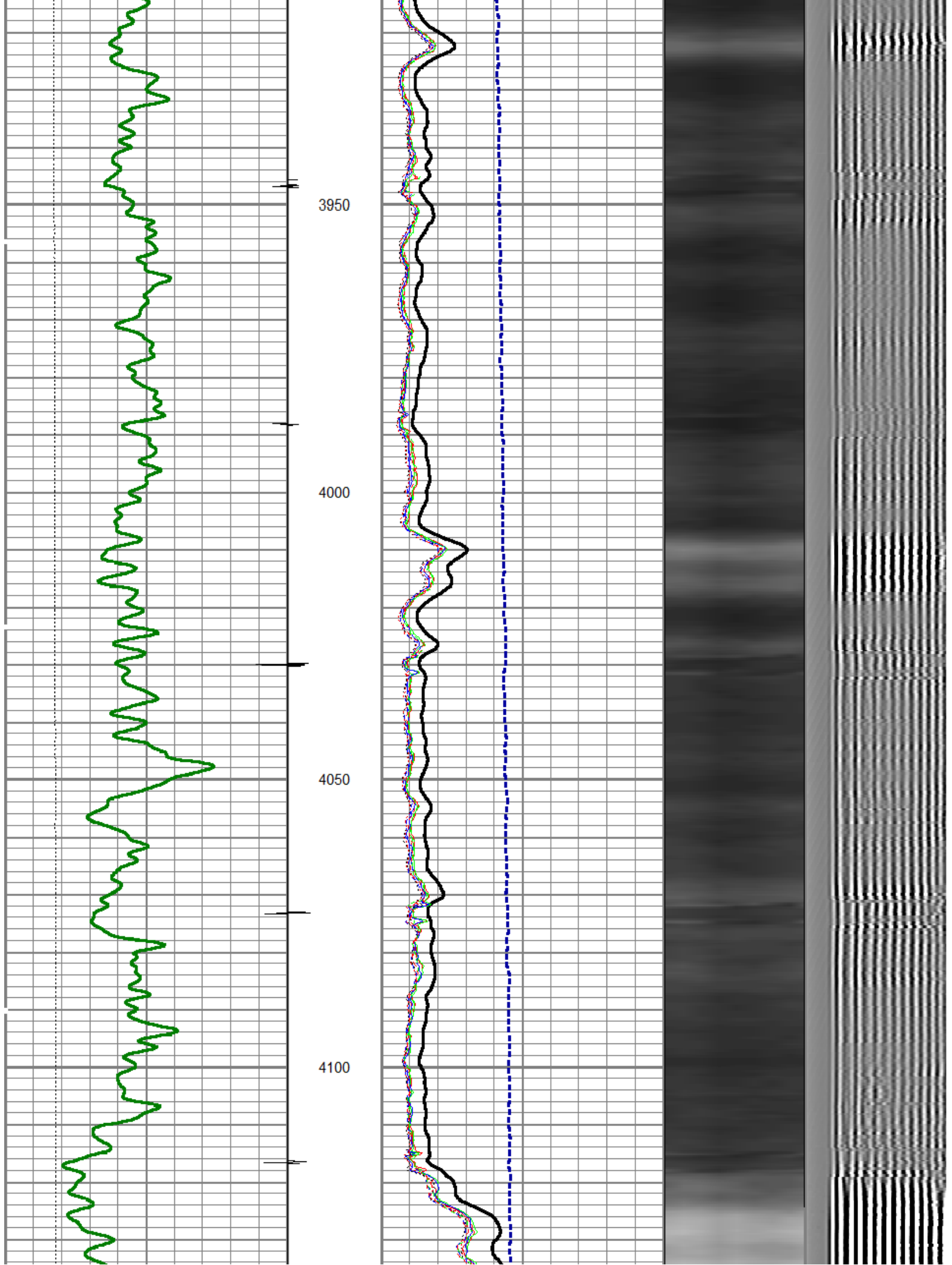


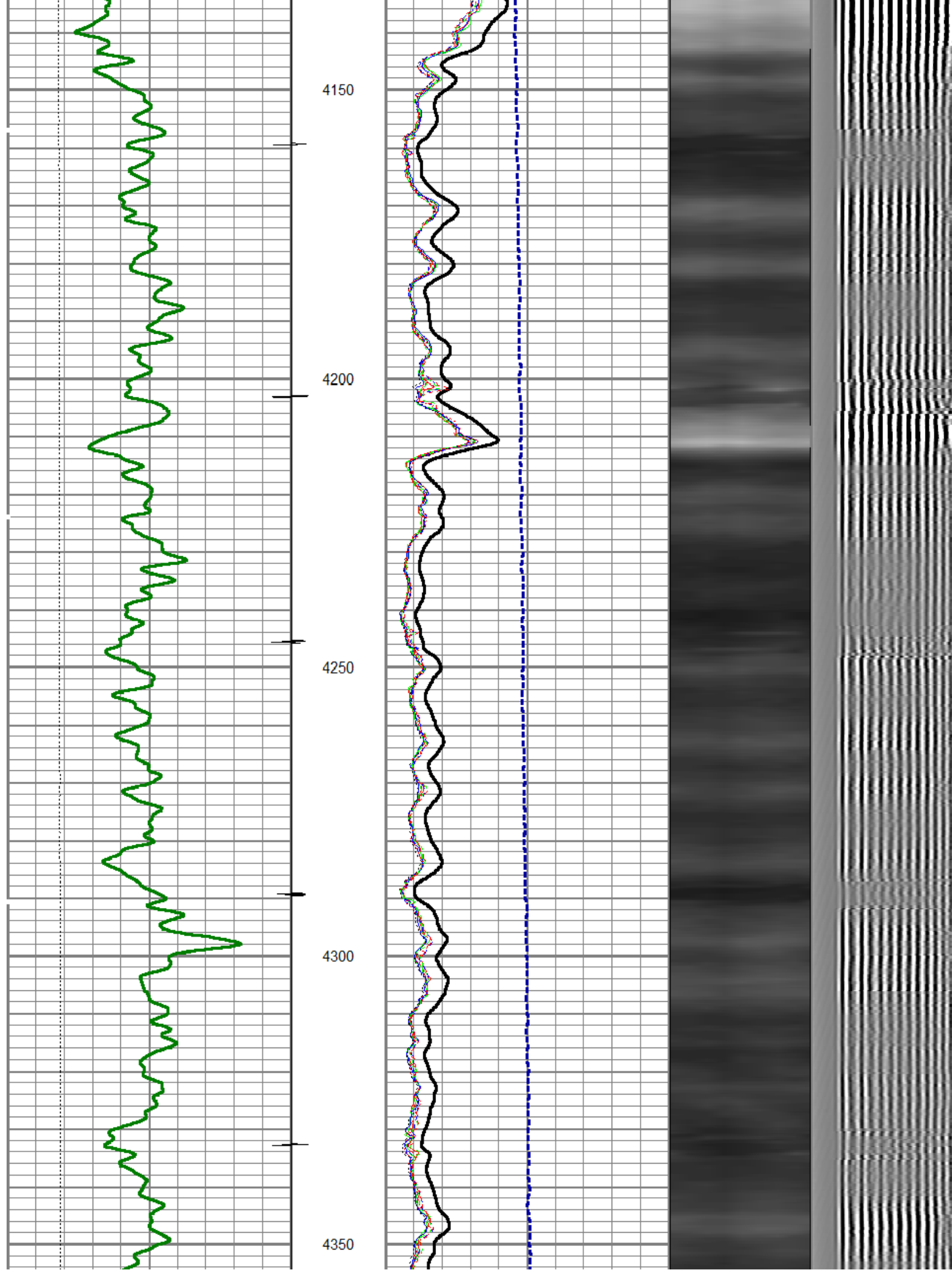


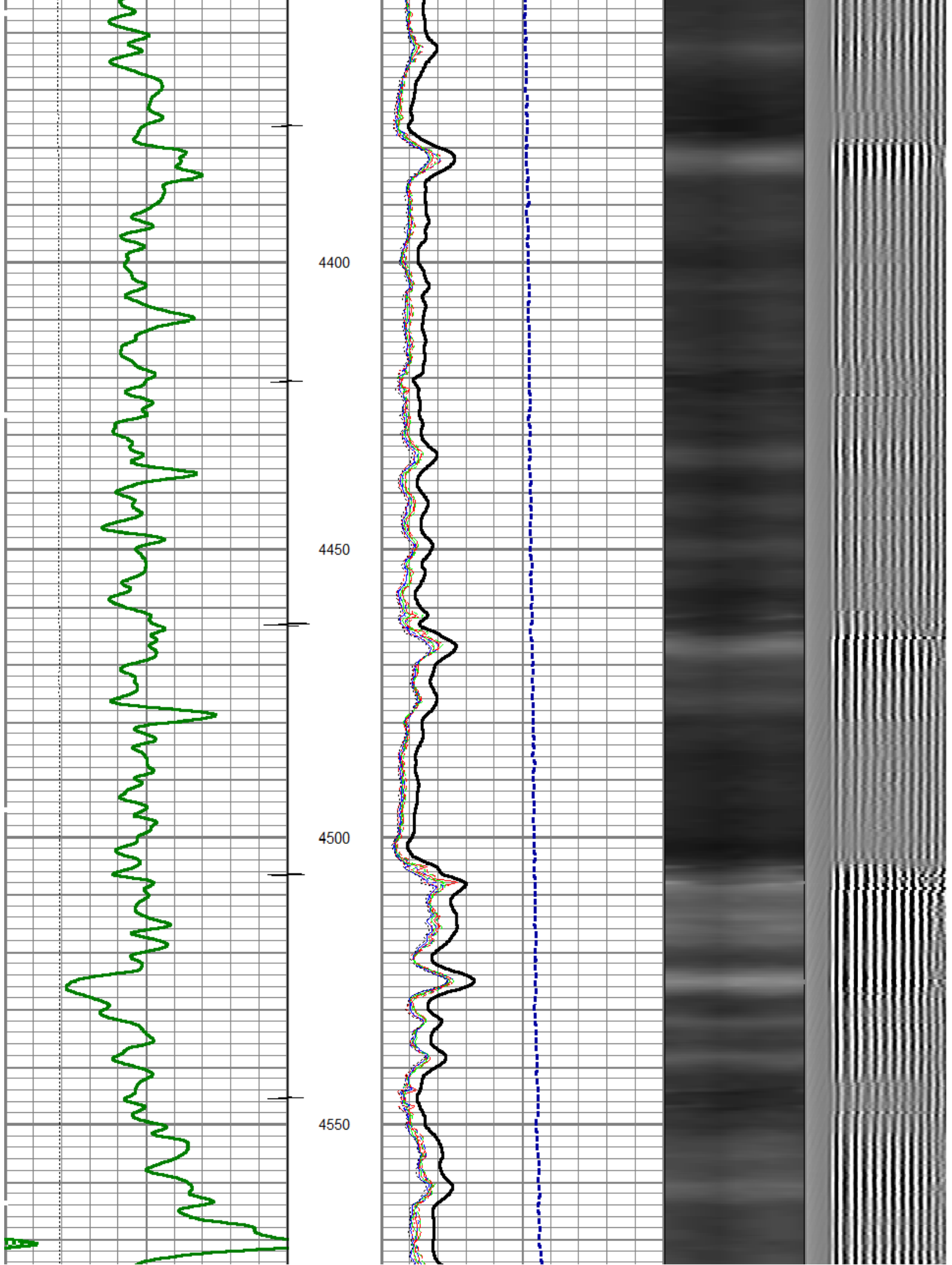


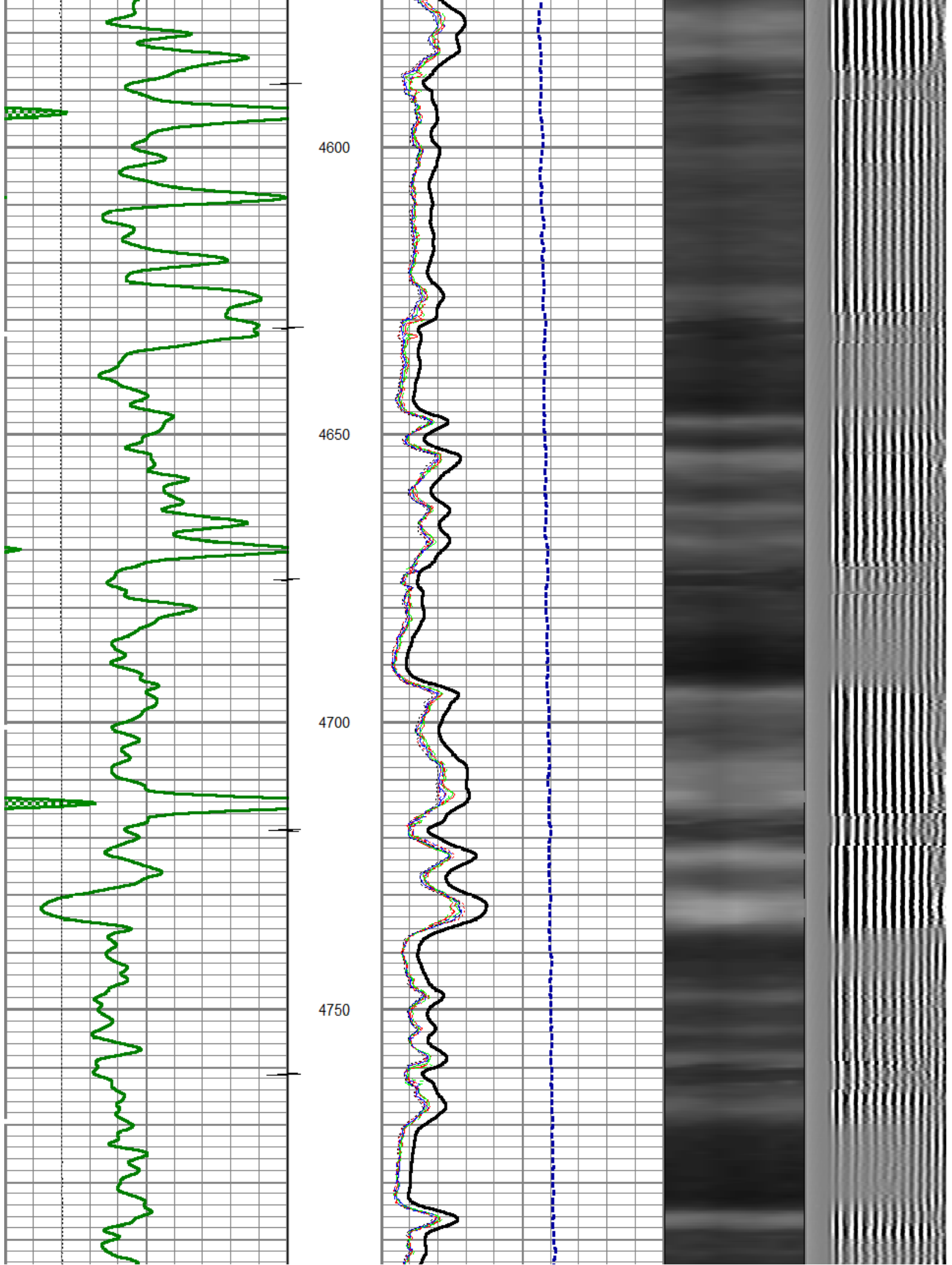


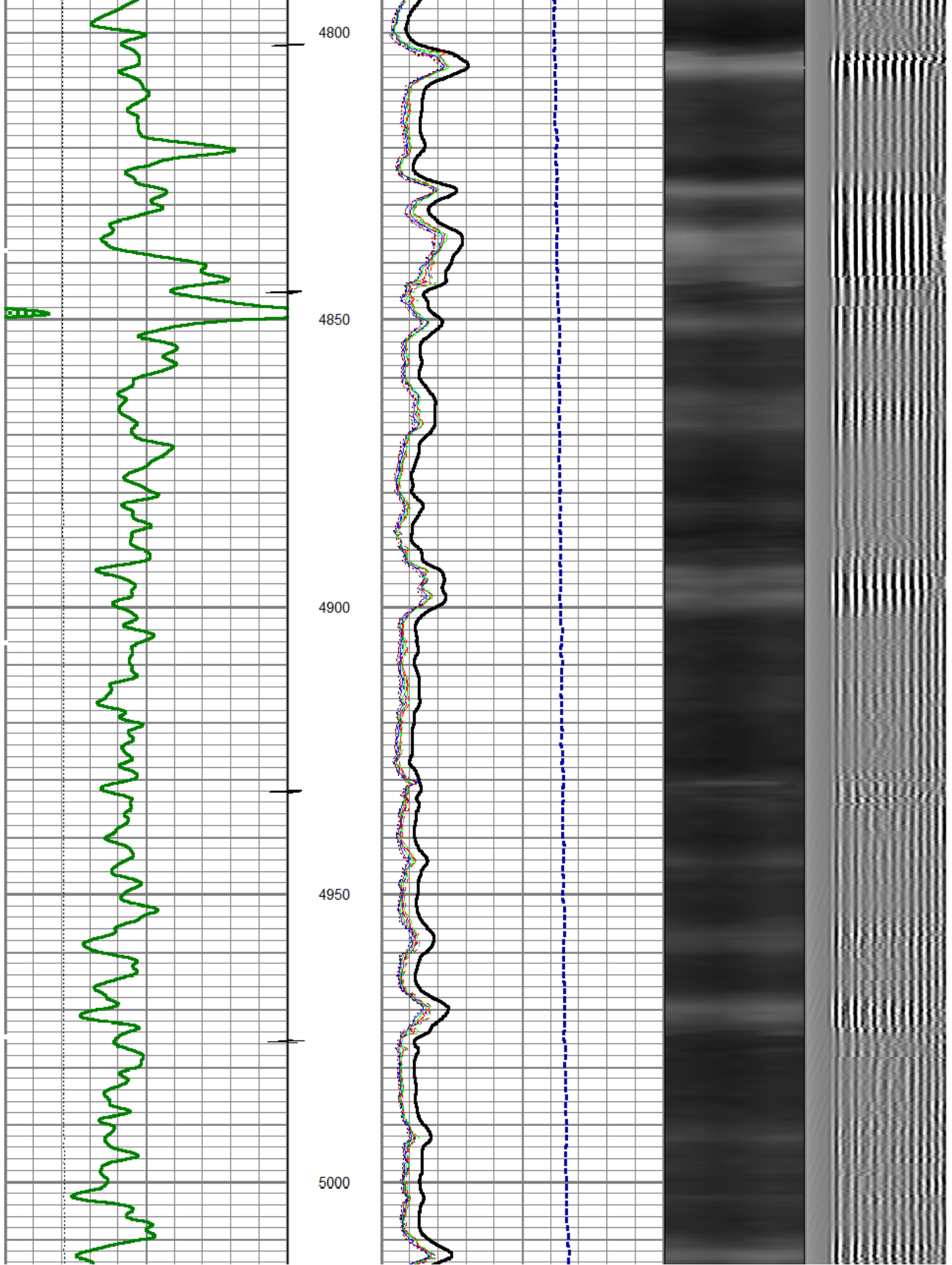


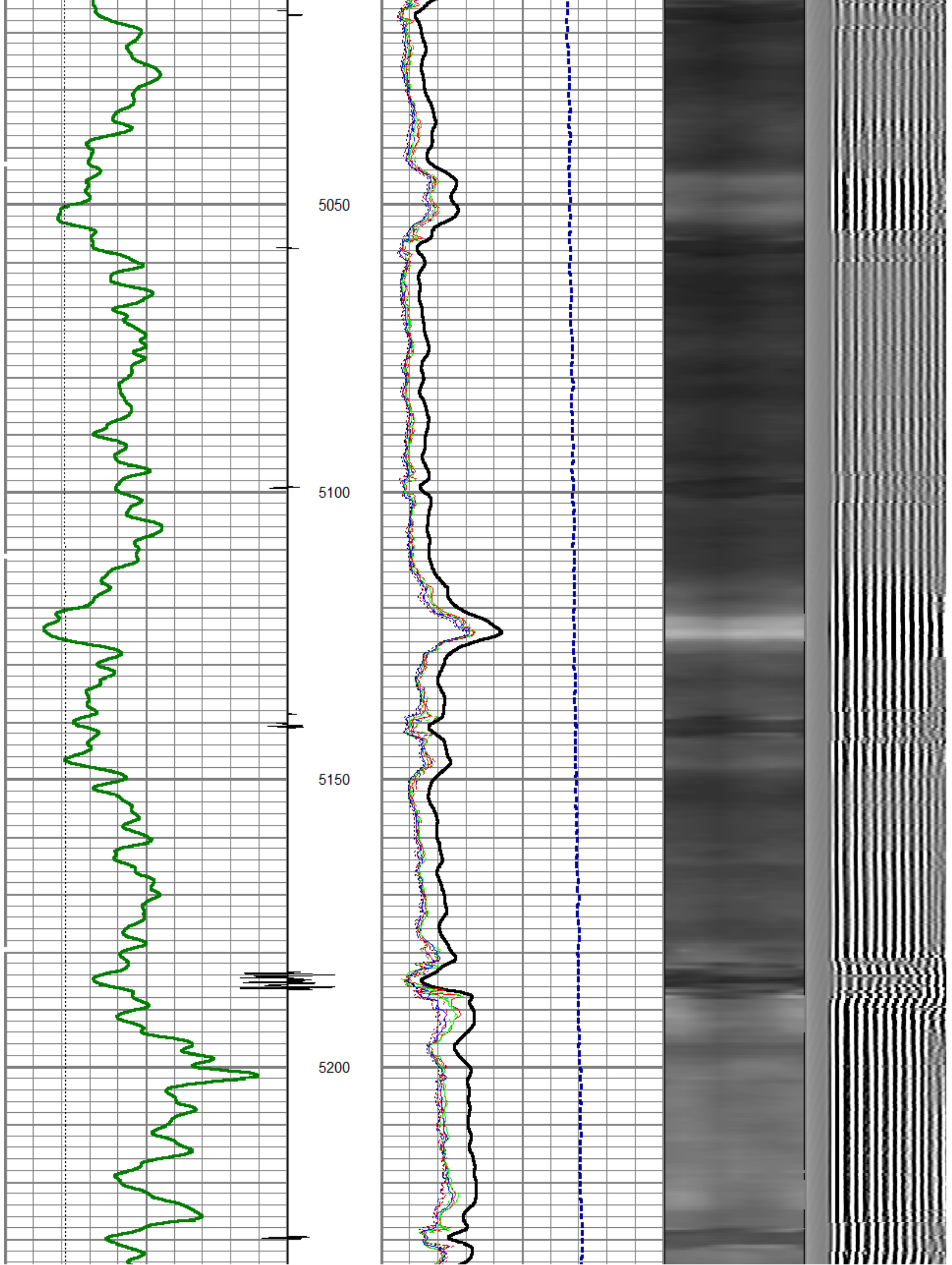


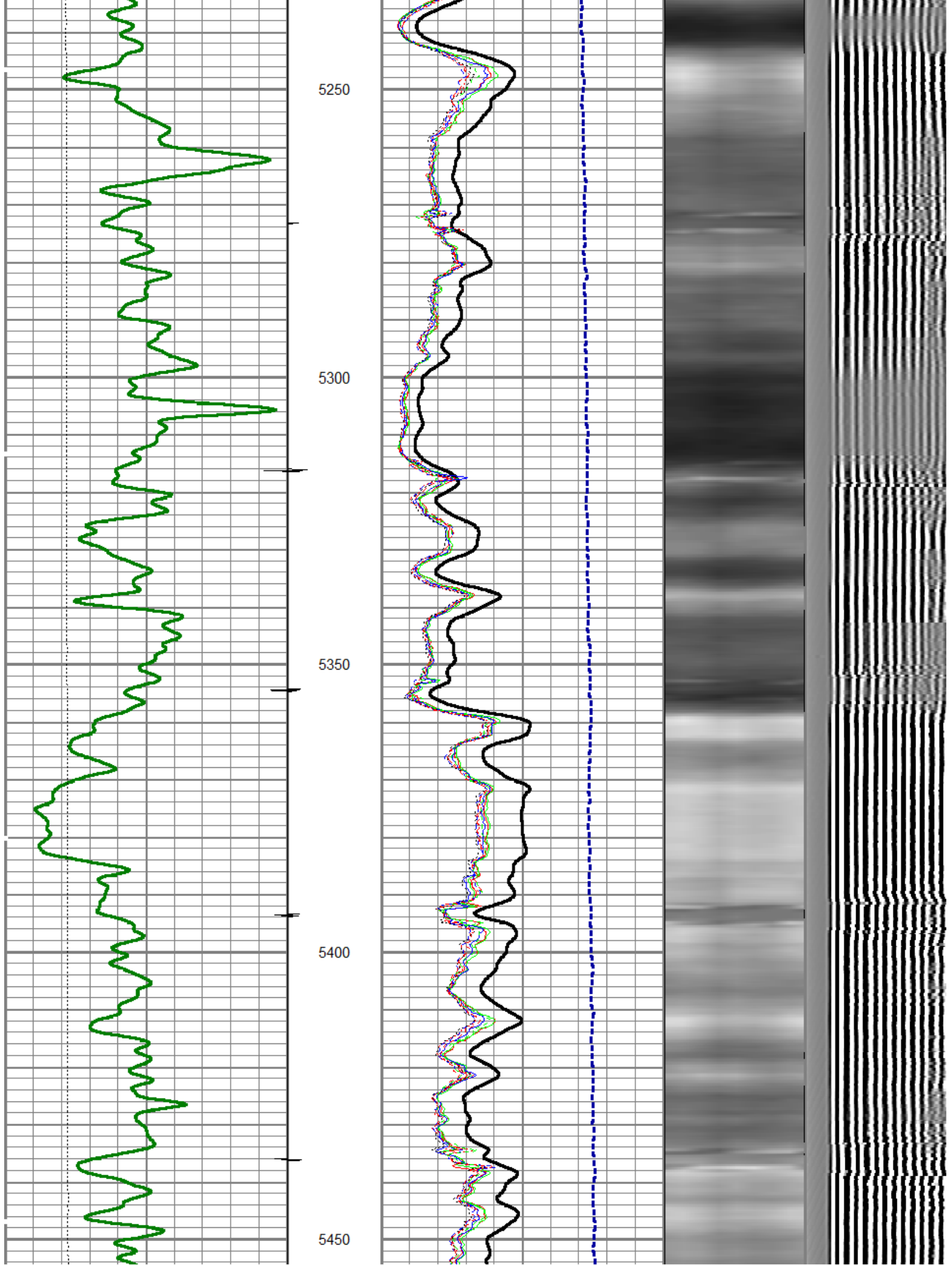


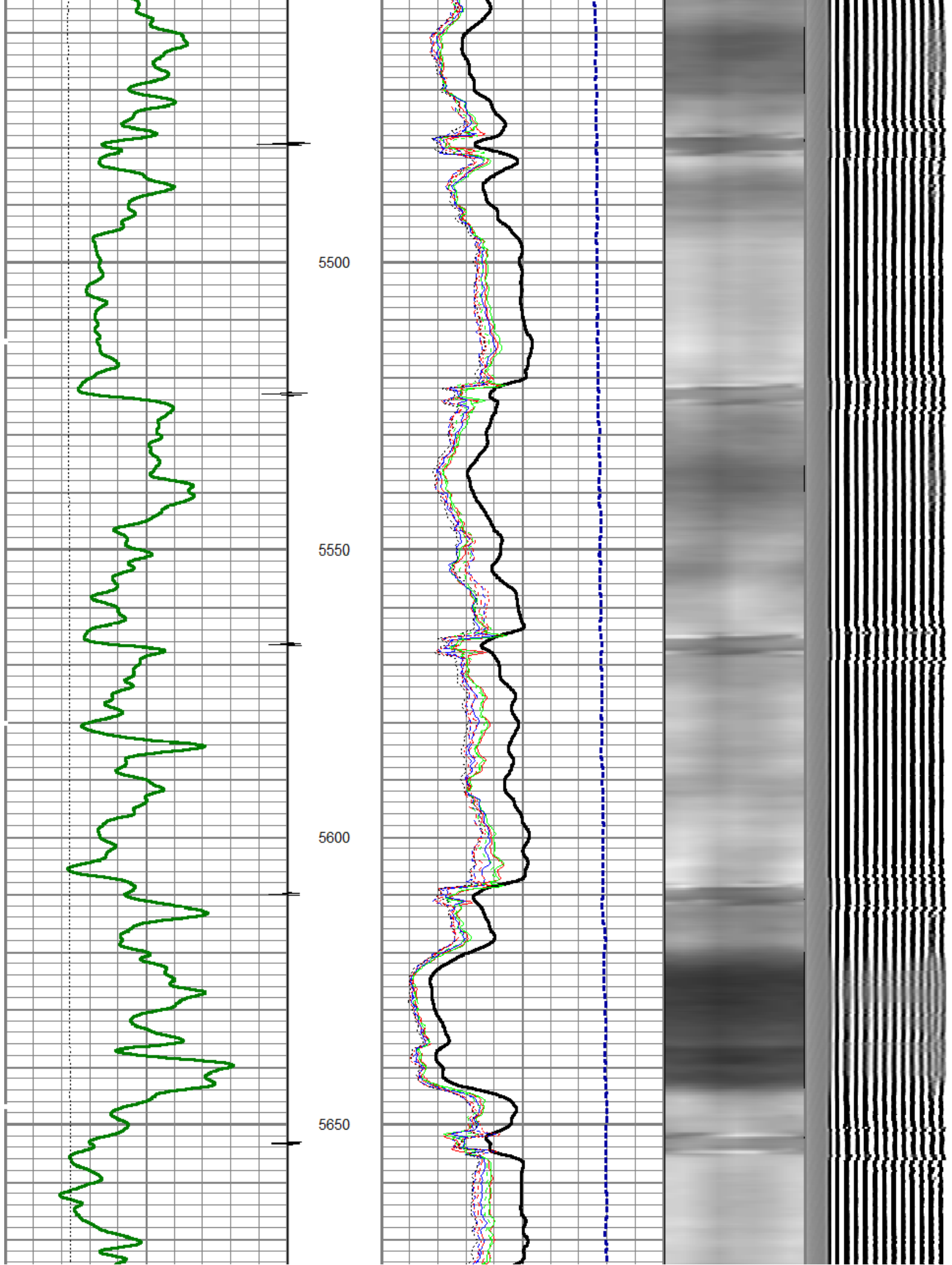


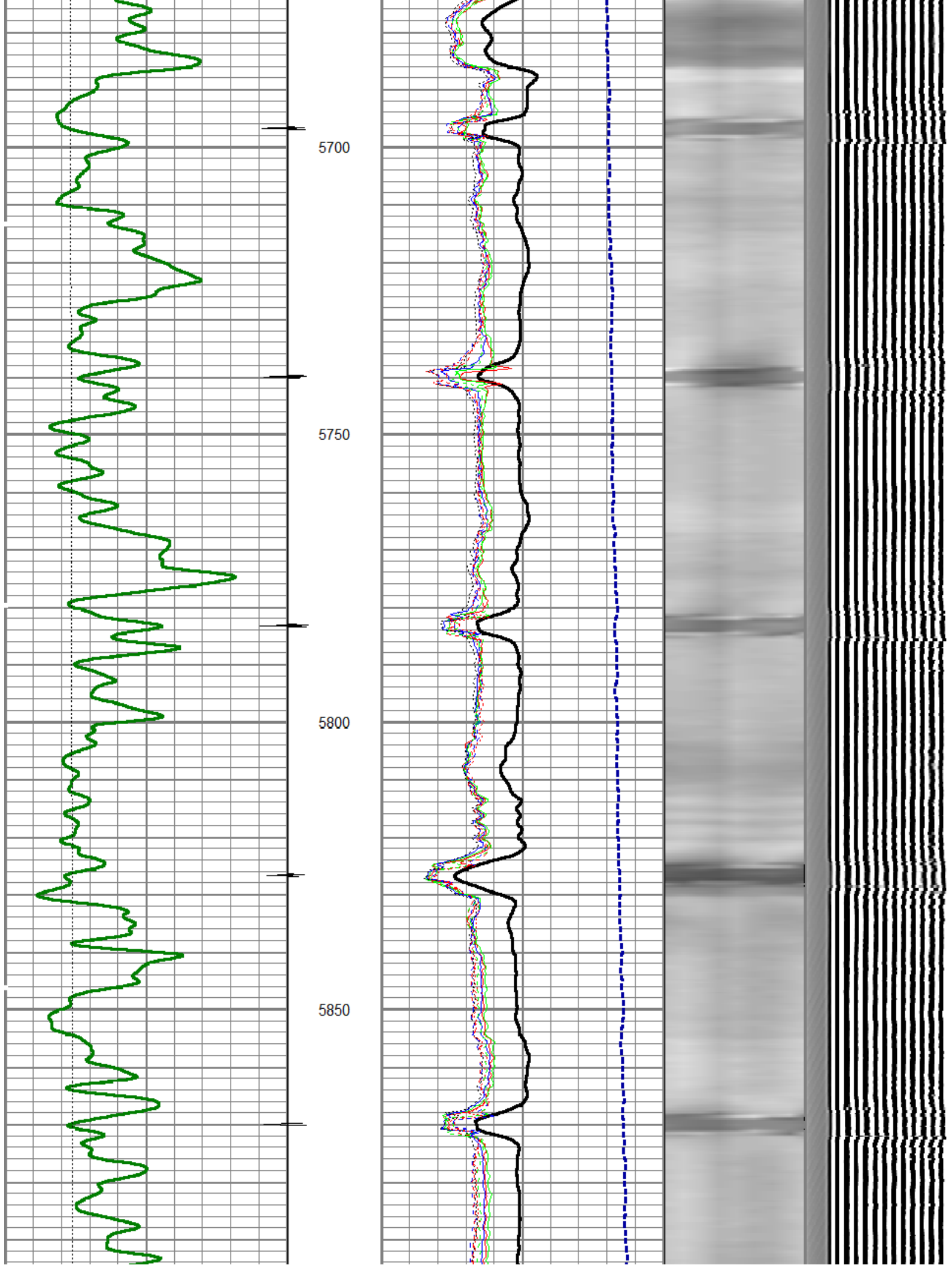


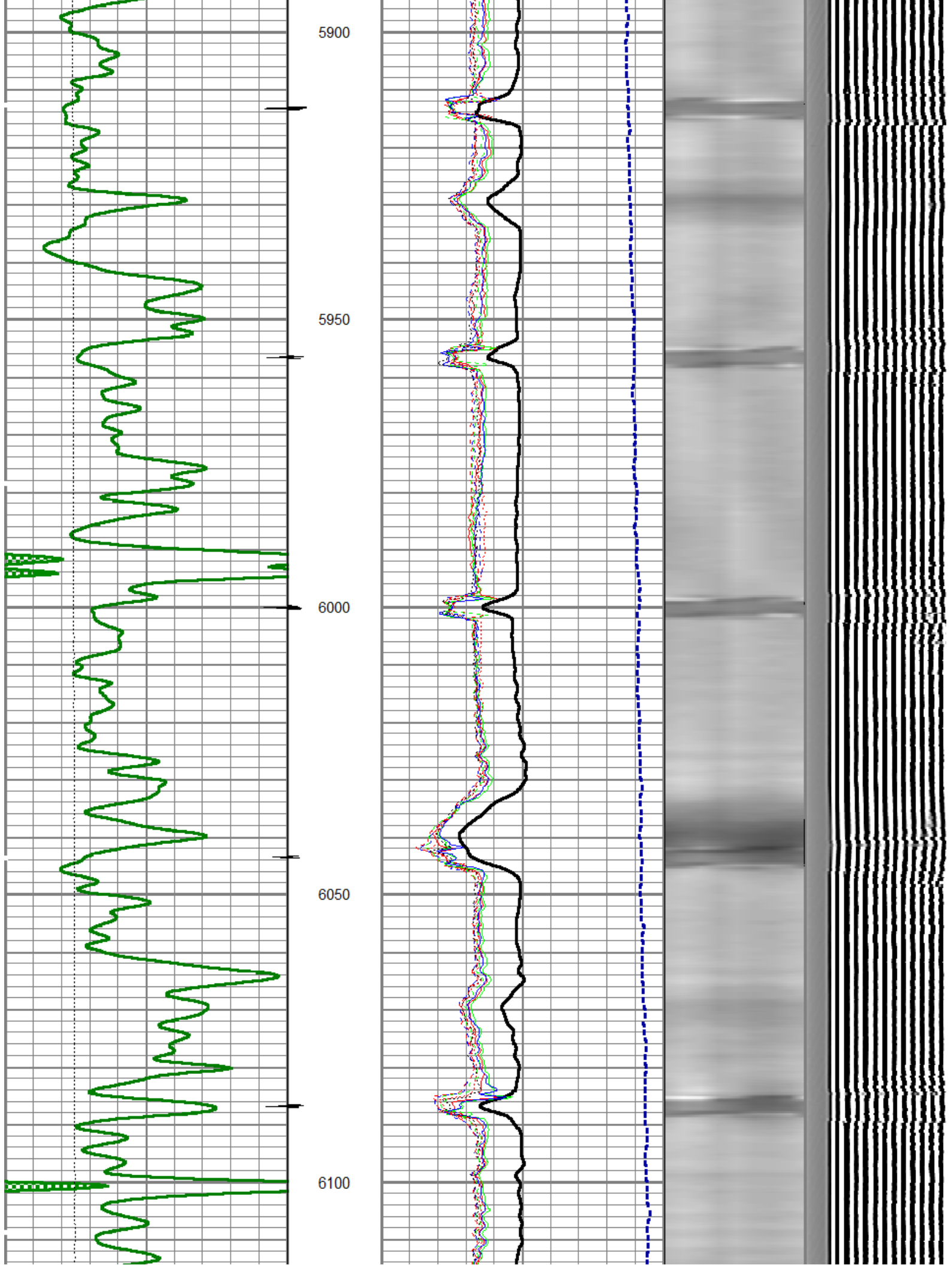


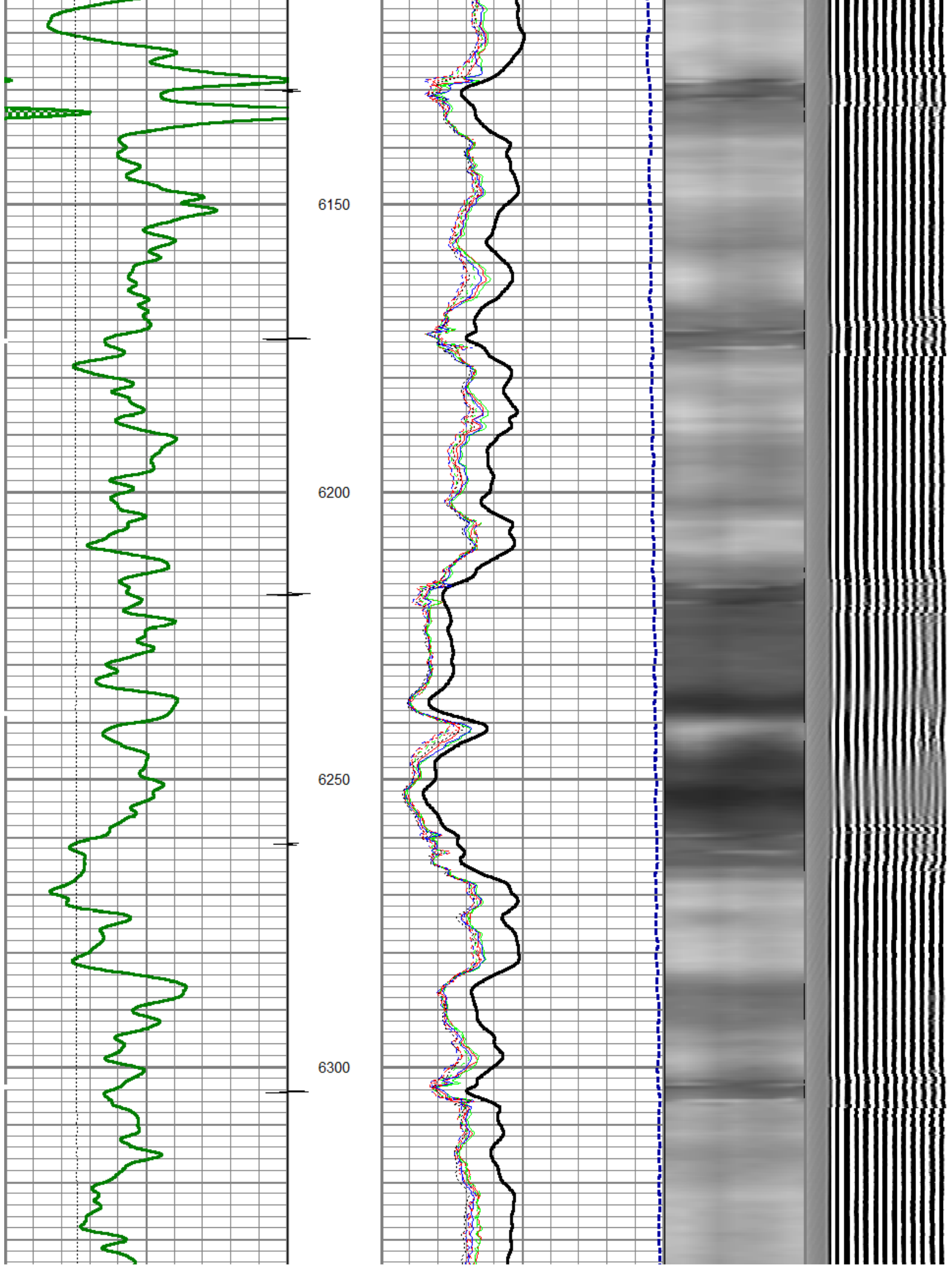


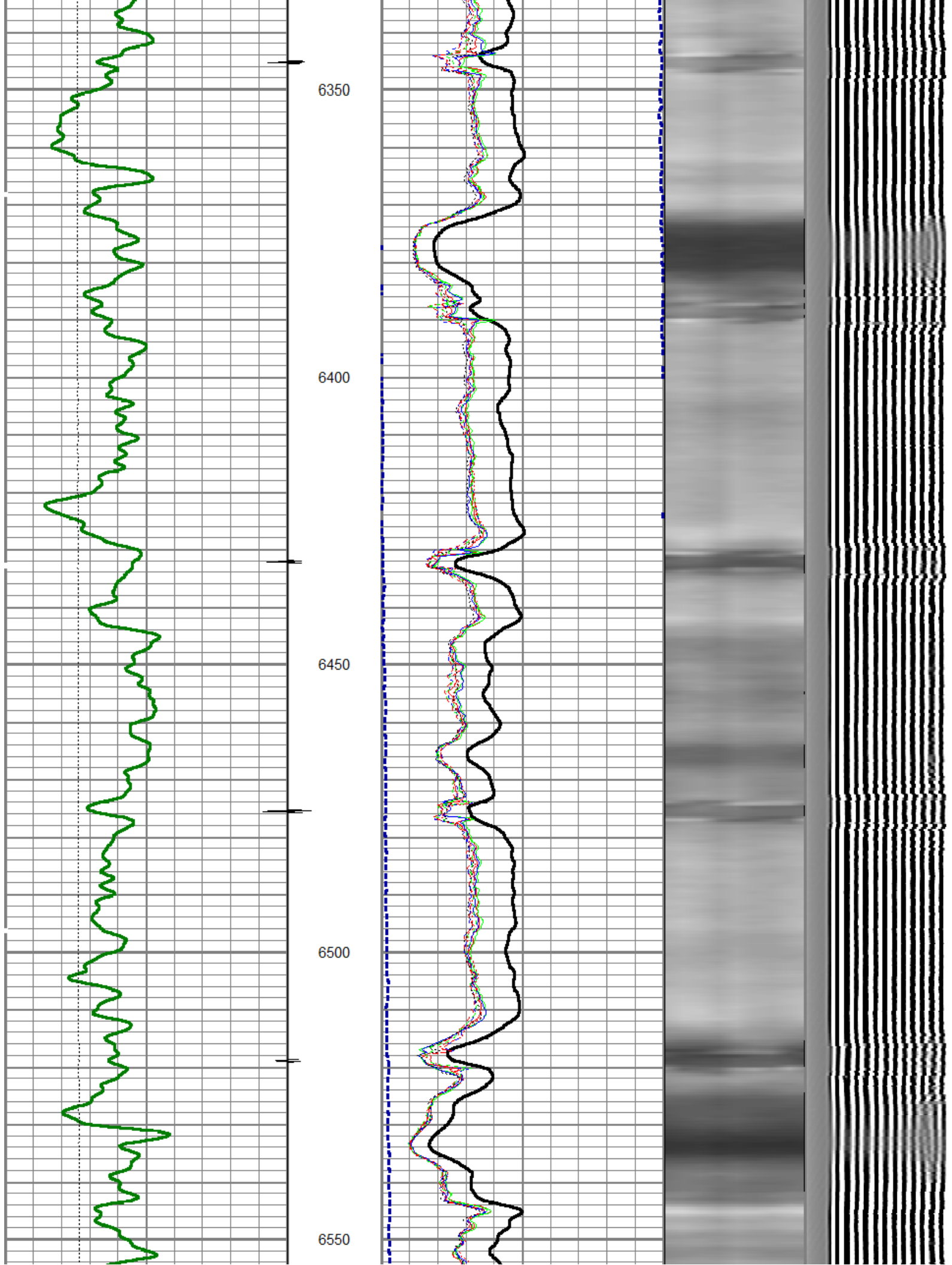


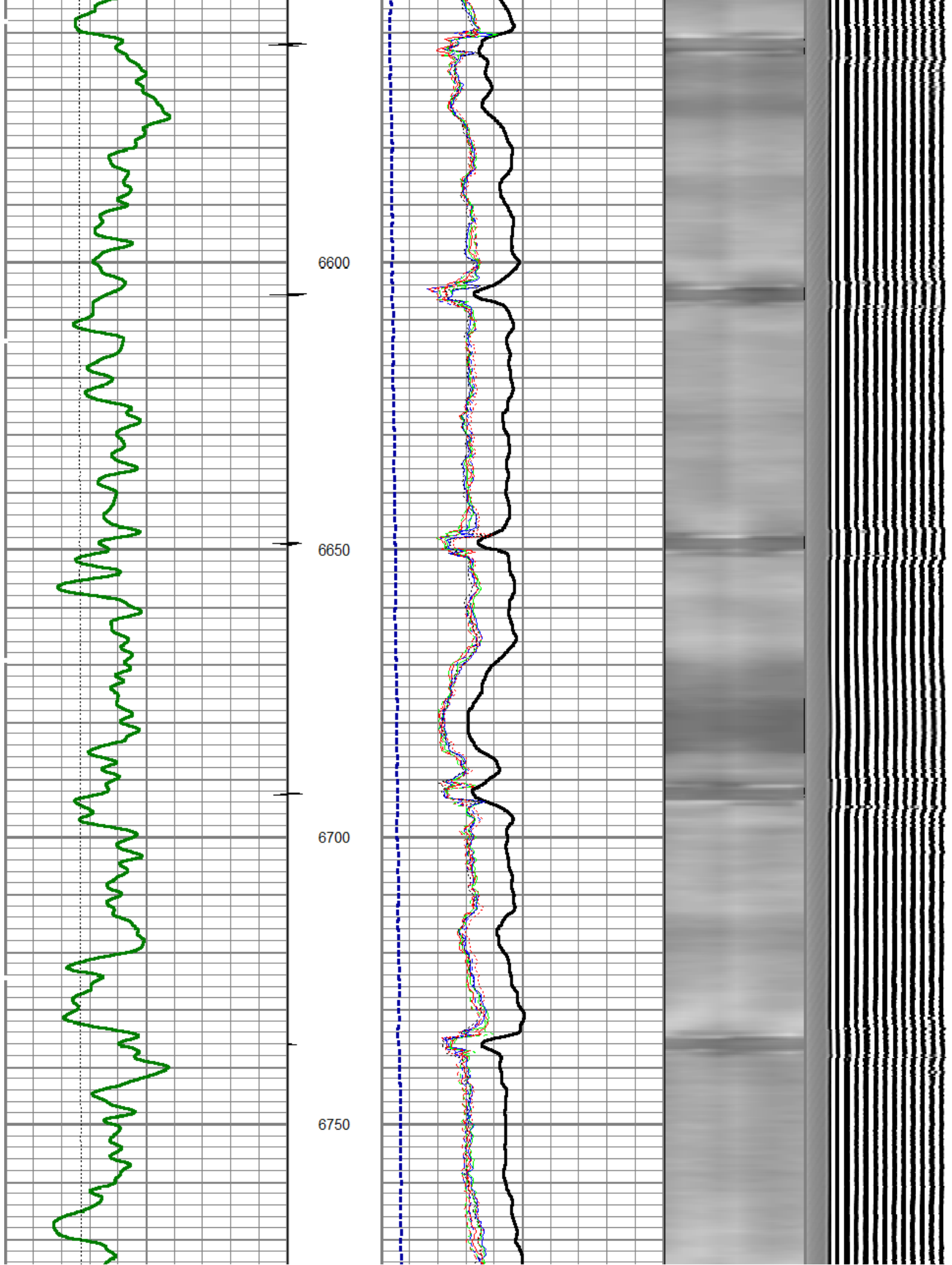


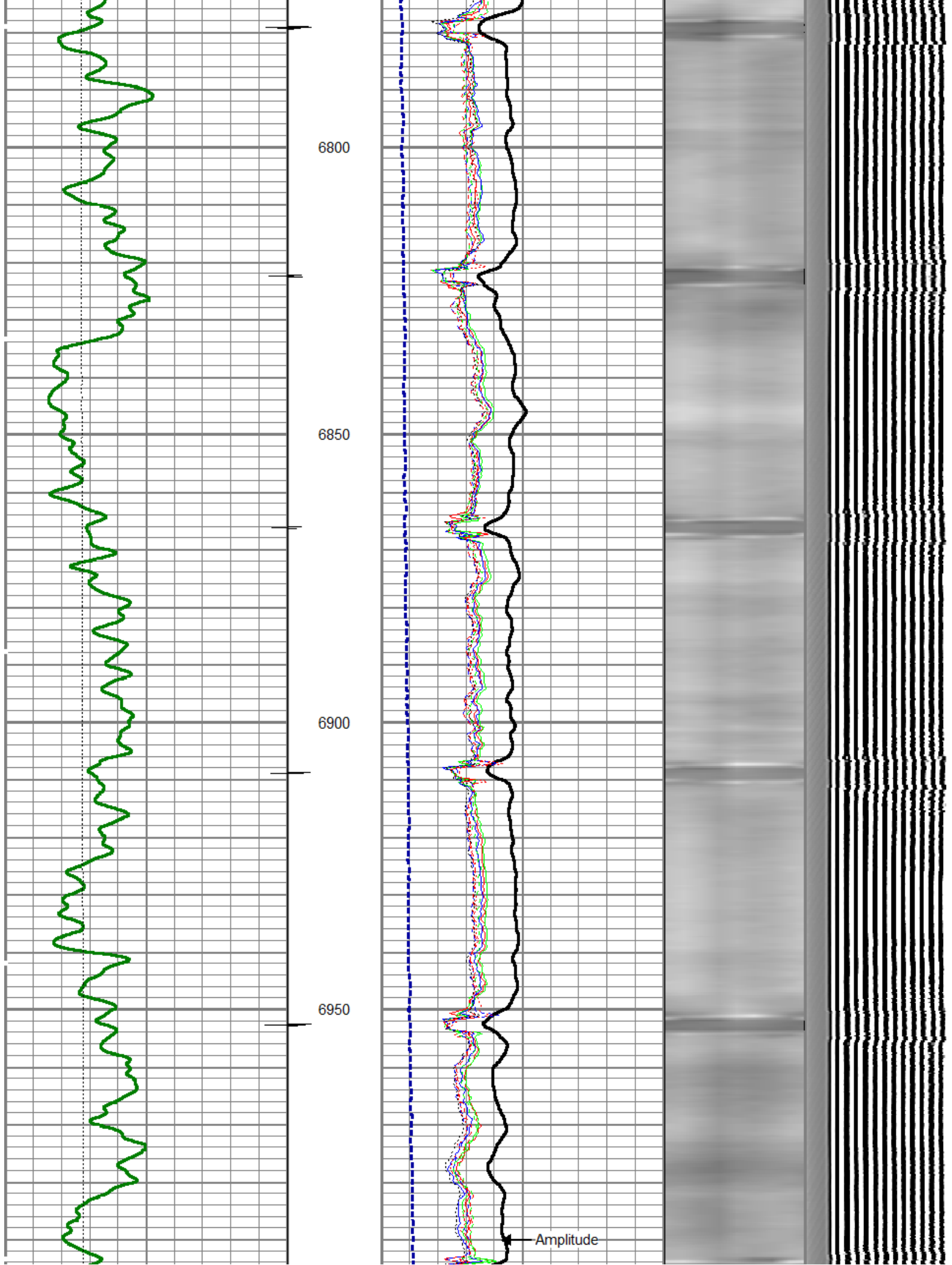


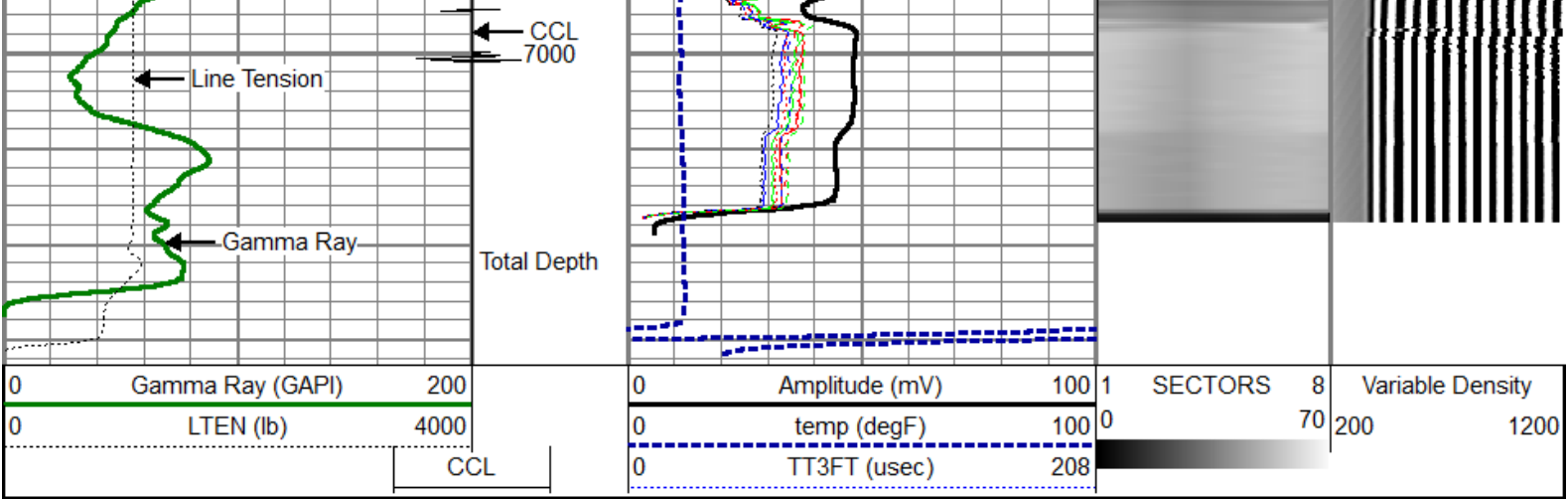













Sensor	Offset (ft)	Schematic	Description	Len (ft)	OD (in)	Wt (lb)
CCL	21.68		titan	1.00	1.69	2.00
			SNDX_CCL-SNDX_3_13_CCL (000001) CSS Gamma Ray/CCL (CCL Section)	1.92	3.13	11.02
			SONDEX	2.71	2.75	32.00
WVF3FT	13.92		SNDX_RBT-007 (000002) Radial Bond Tool - Analog 3 1/8	9.47	3.13	140.00
WVFS1	13.92					
WVFS2	13.92					
WVFS3	13.92					
WVFS4	13.92					
WVFS5	13.92					
WVFS6	13.92					
WVFS7	13.92					
WVFS8	13.92					
WVF5FT	12.92					
GR	5.17		SONDEX	2.71	2.75	32.00

TEMP	0.58		SNDX_GR-SNDX_3_13_GR (000001) Sondex Production Gamma Ray	2.94	3.13	22.05
			TEMP-SNDX_TEMP (SNDX_TEMP_01) Sondex Production Temperature Tool	3.14	1.63	10.00
Dataset: cp05b-03 ho4 596.db: field/well/run1/pass2 Total Length: 23.89 ft Total Weight: 249.07 lb O.D.: 3.13 in						



Company

Well

Field

County

State

ENCANA OIL & GAS (USA) INC.

CP05B-03 H04 596

NORTH PARACHUTE

GARFIELD

COLORADO