

Houston, TX

Main (281) 774-5600 / Support (866) 433-4345  
www.myWells.com

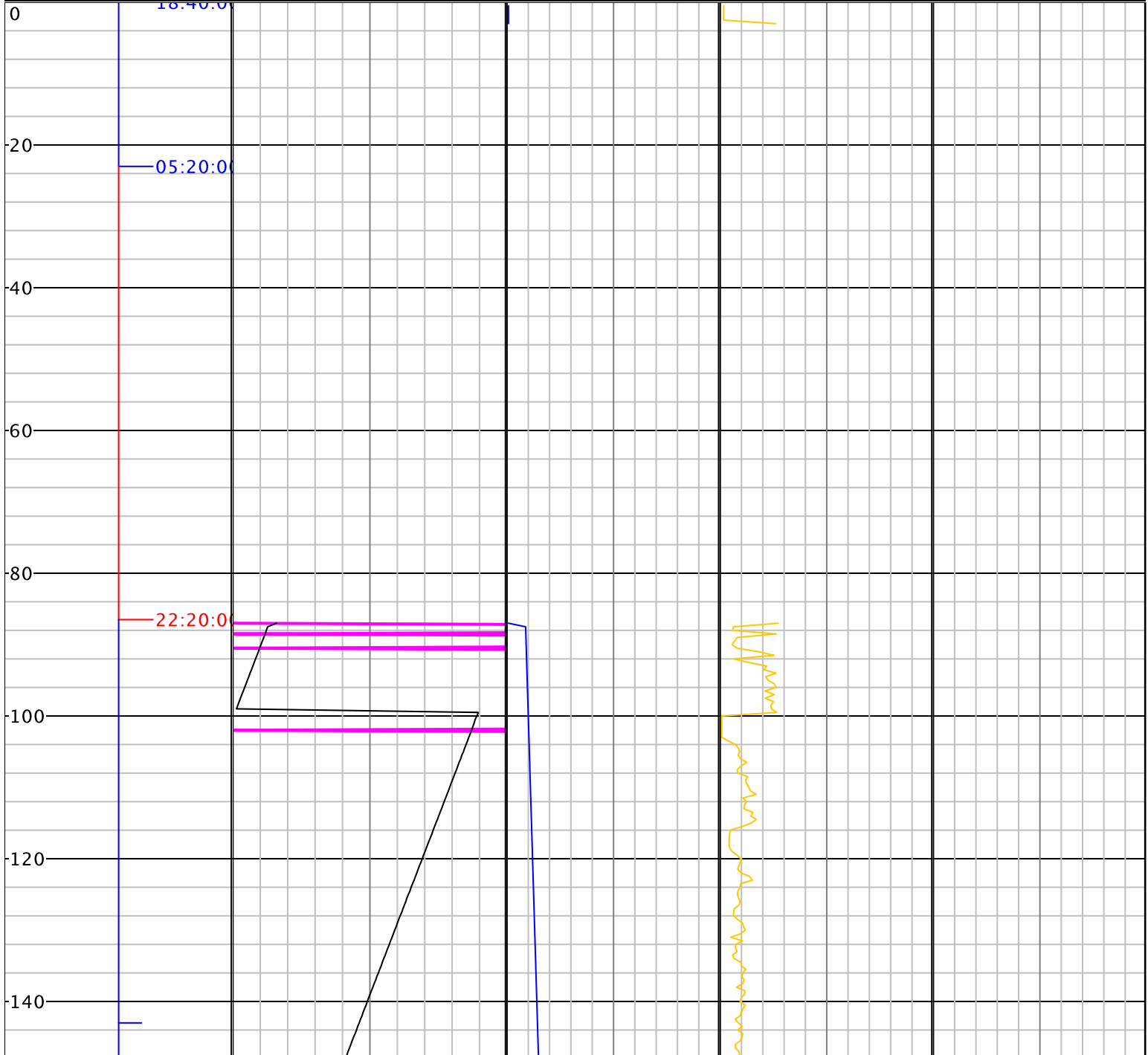
**Operator**  
**Well**  
**Field**  
**State**  
**County**  
**Rig Number**  
**Spud Date**  
**API Number**  
**Contractor**

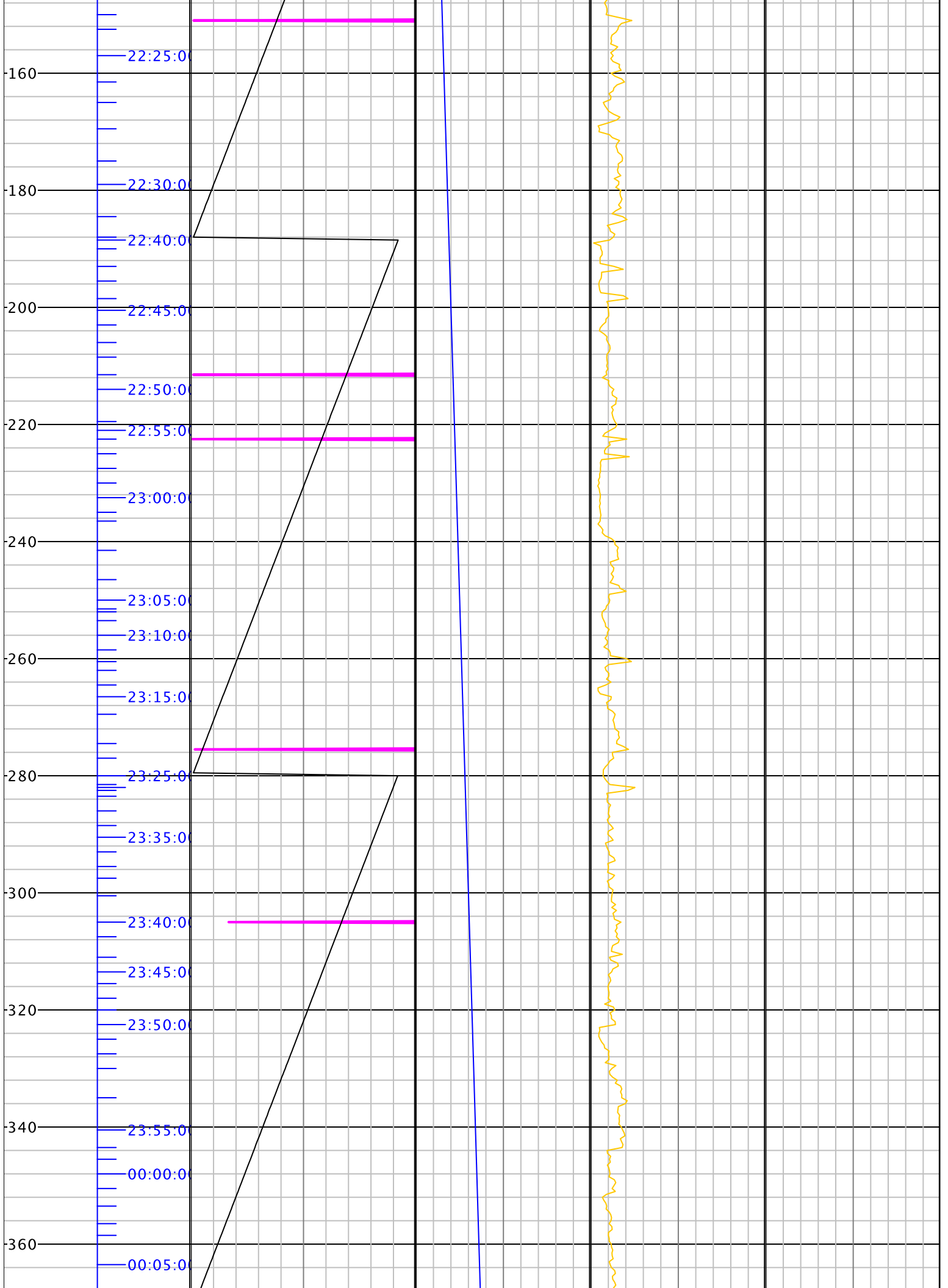
ENCANA CORPORATION  
00M15-ENCANA FEDERAL 24-10D  
HUNTER MESA  
COLORADO  
GARFIELD  
M15  
2013-02-07  
NABORS DRILLING USA, LP

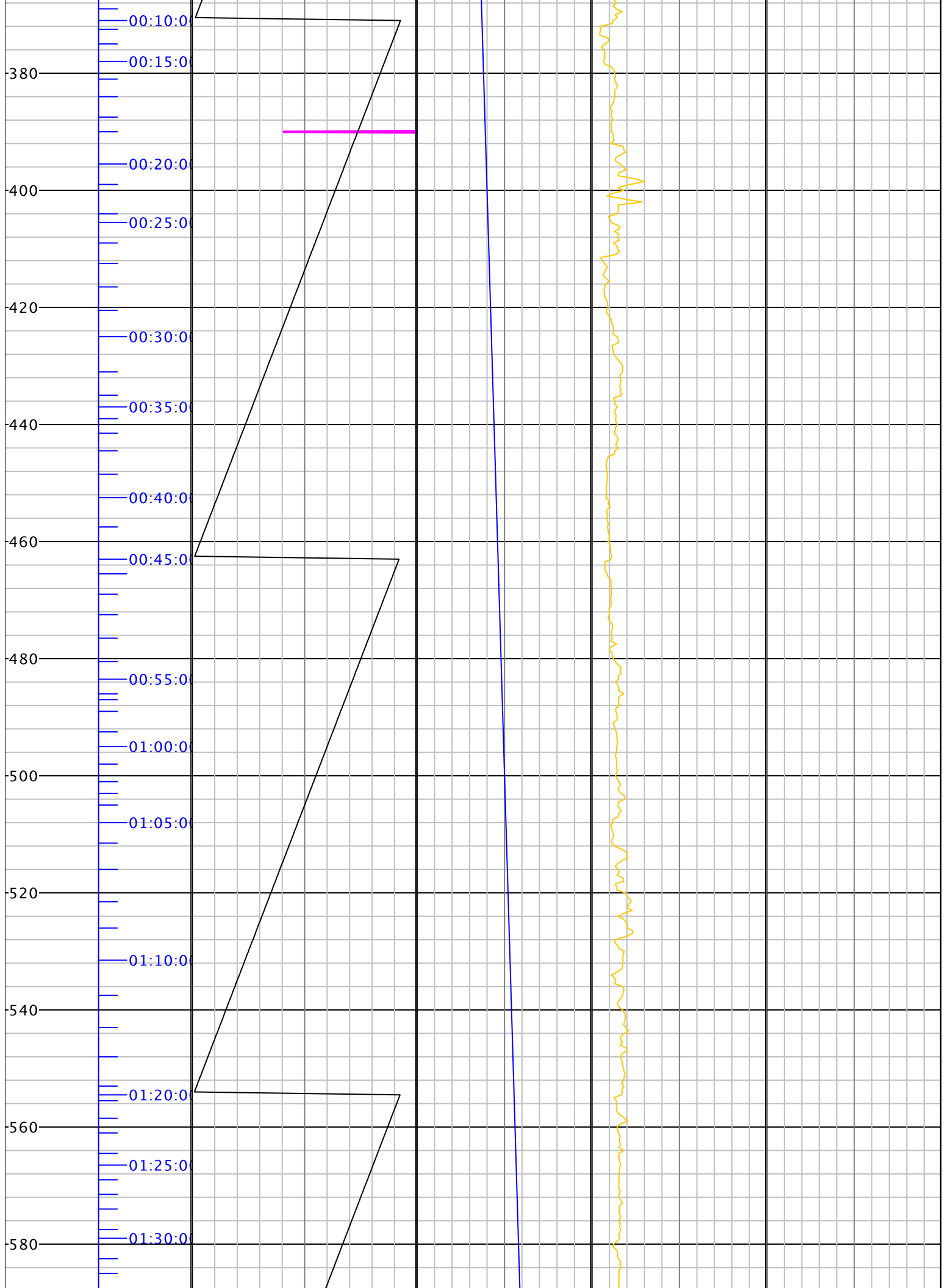
DEPTHS: 0 TO 8,285

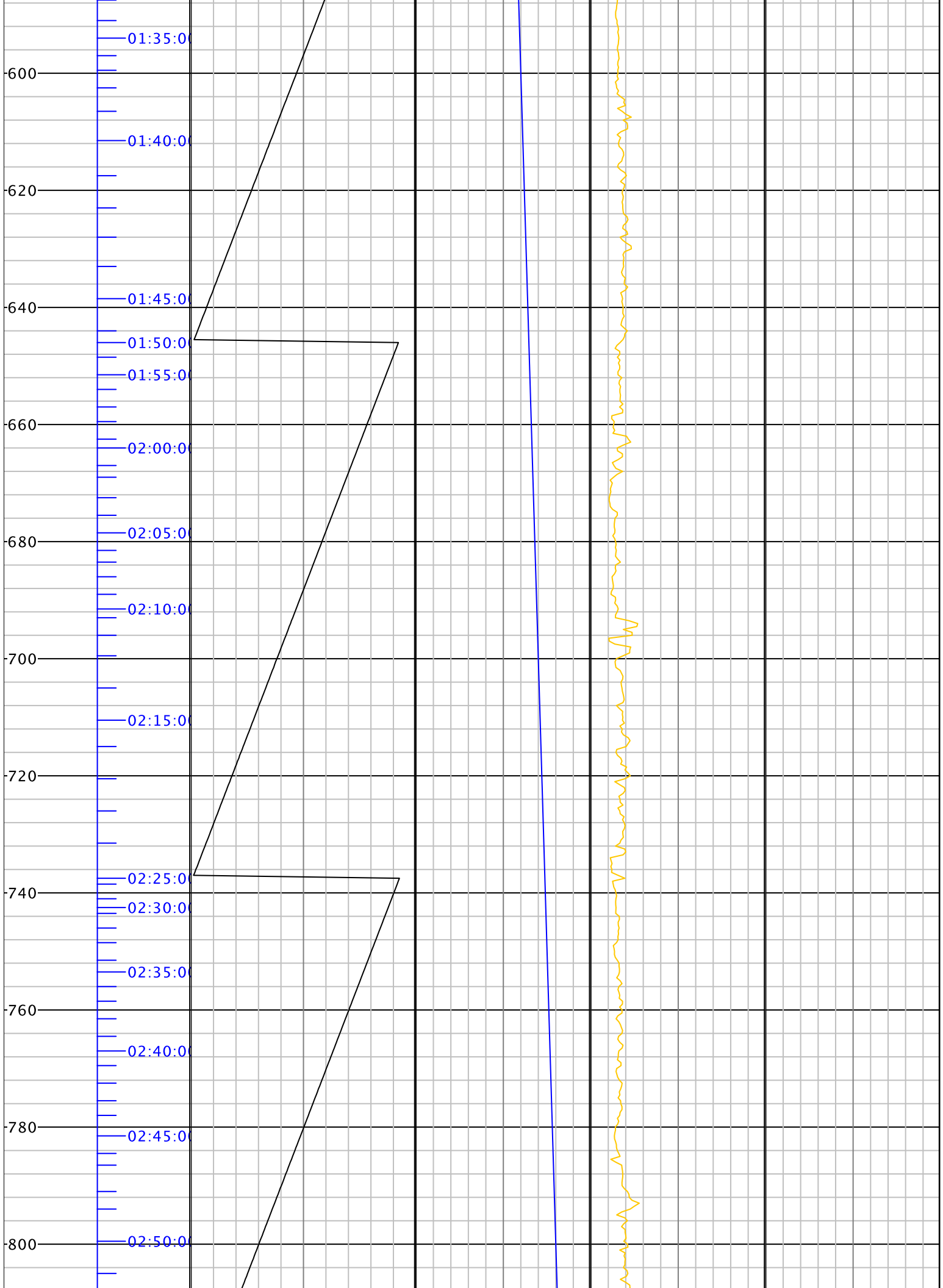
SCALE: 5"=100'

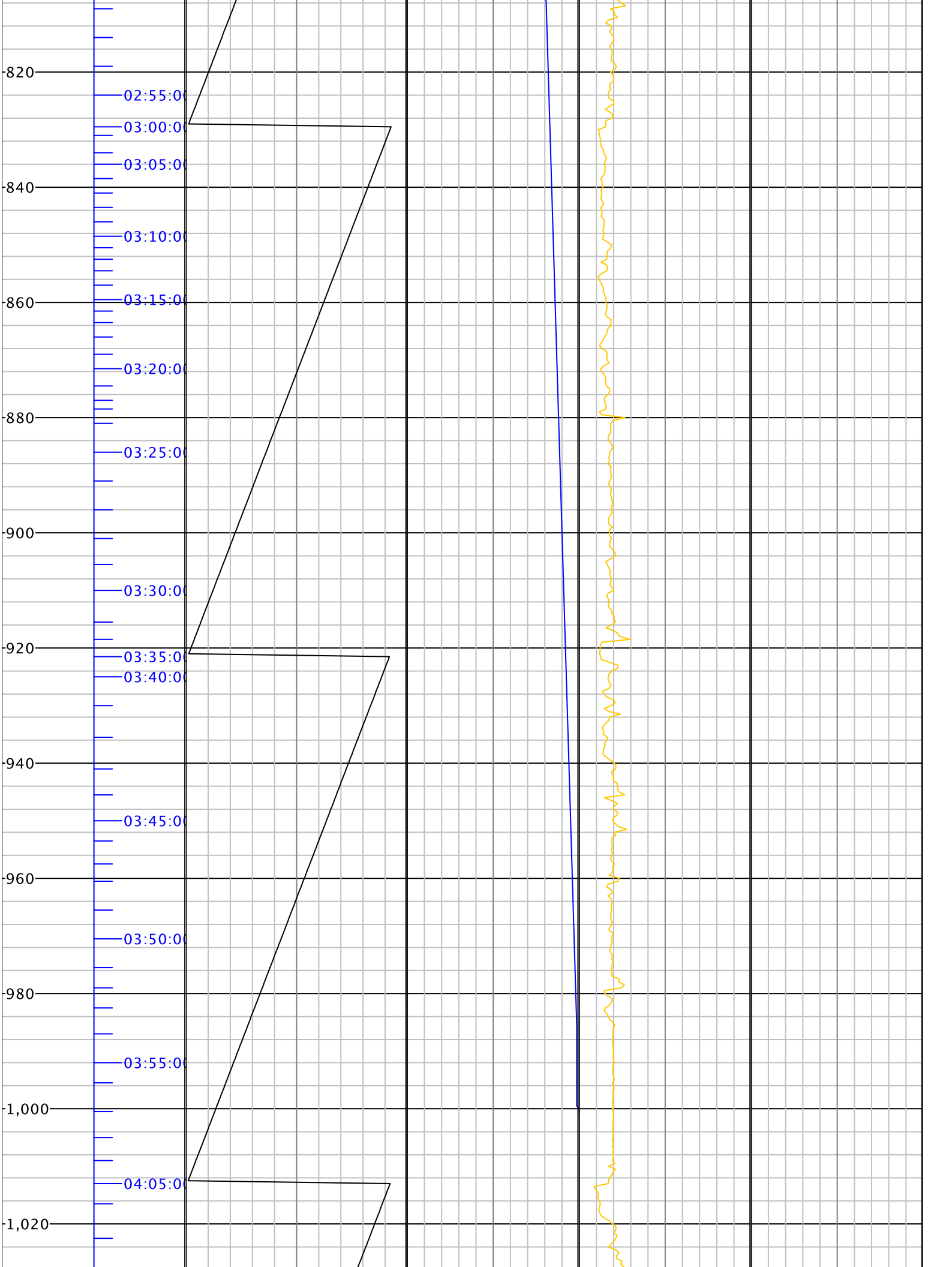
| Time depth track         | Track 1                 | Track 2                     | Track 3                   | Track 5                  |
|--------------------------|-------------------------|-----------------------------|---------------------------|--------------------------|
| Date: 08:47:40 28-Feb-20 | ROP Depth/Hour          | Depth - Bit                 | Weight on Bit             | Gas Total - units        |
| Depth-Bit: 2,999.22      | <0 <b>0</b> ft/hr 5>    | <0 <b>2,999.22</b> ft 1000> | <0 <b>0</b> klbs 100>     | <0 <b>-8</b> units 2000> |
| Depth-Hole: 8,285        | Block Position          |                             | Srv Inclination           |                          |
| Rig # M15                | <0 <b>50.32</b> ft 100> |                             | <0 <b>N/A</b> degrees 20> |                          |
| NABORS DRILLING USA, LP  |                         |                             |                           |                          |
| ENCANA CORPORATION       |                         |                             |                           |                          |

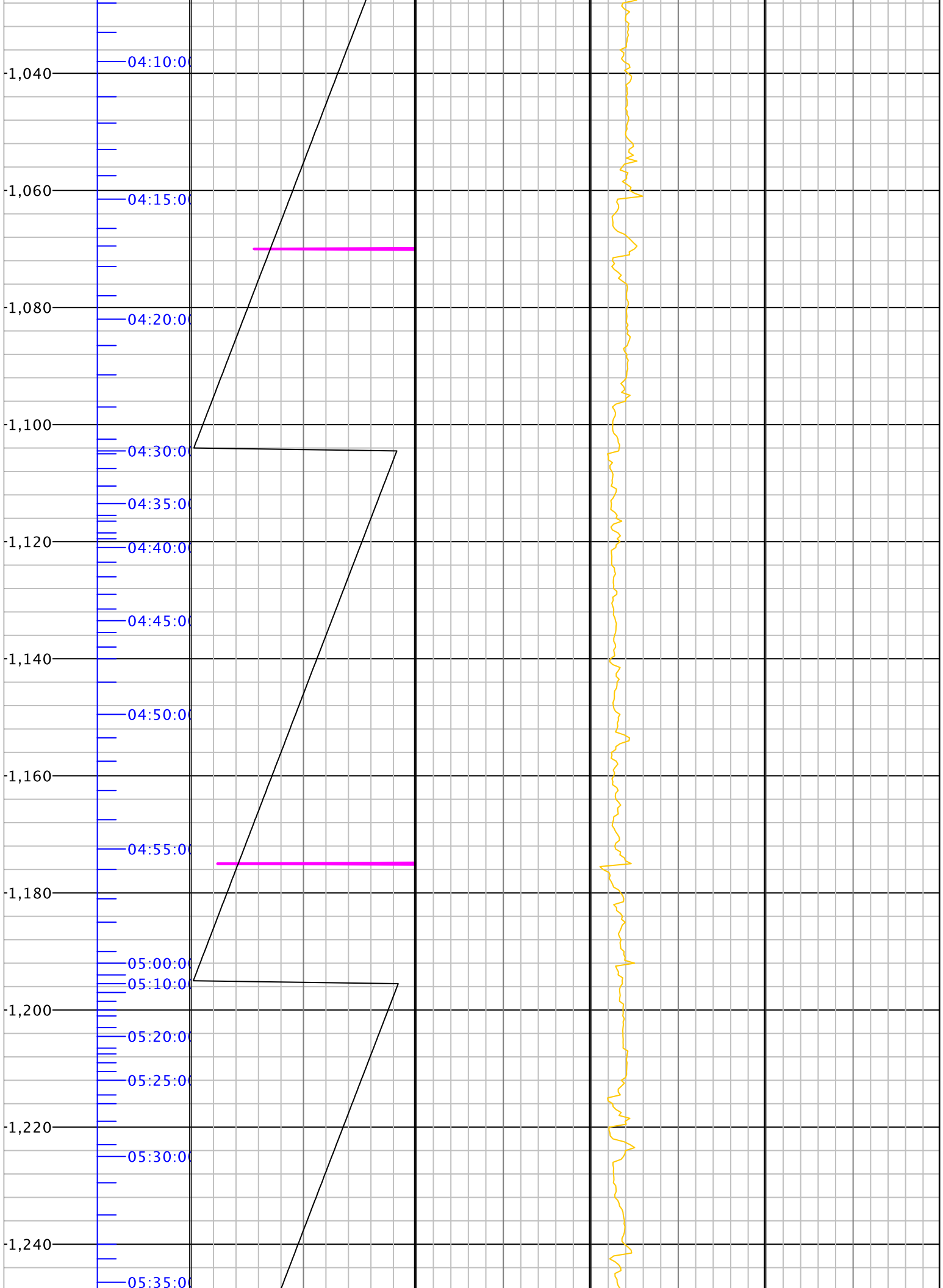


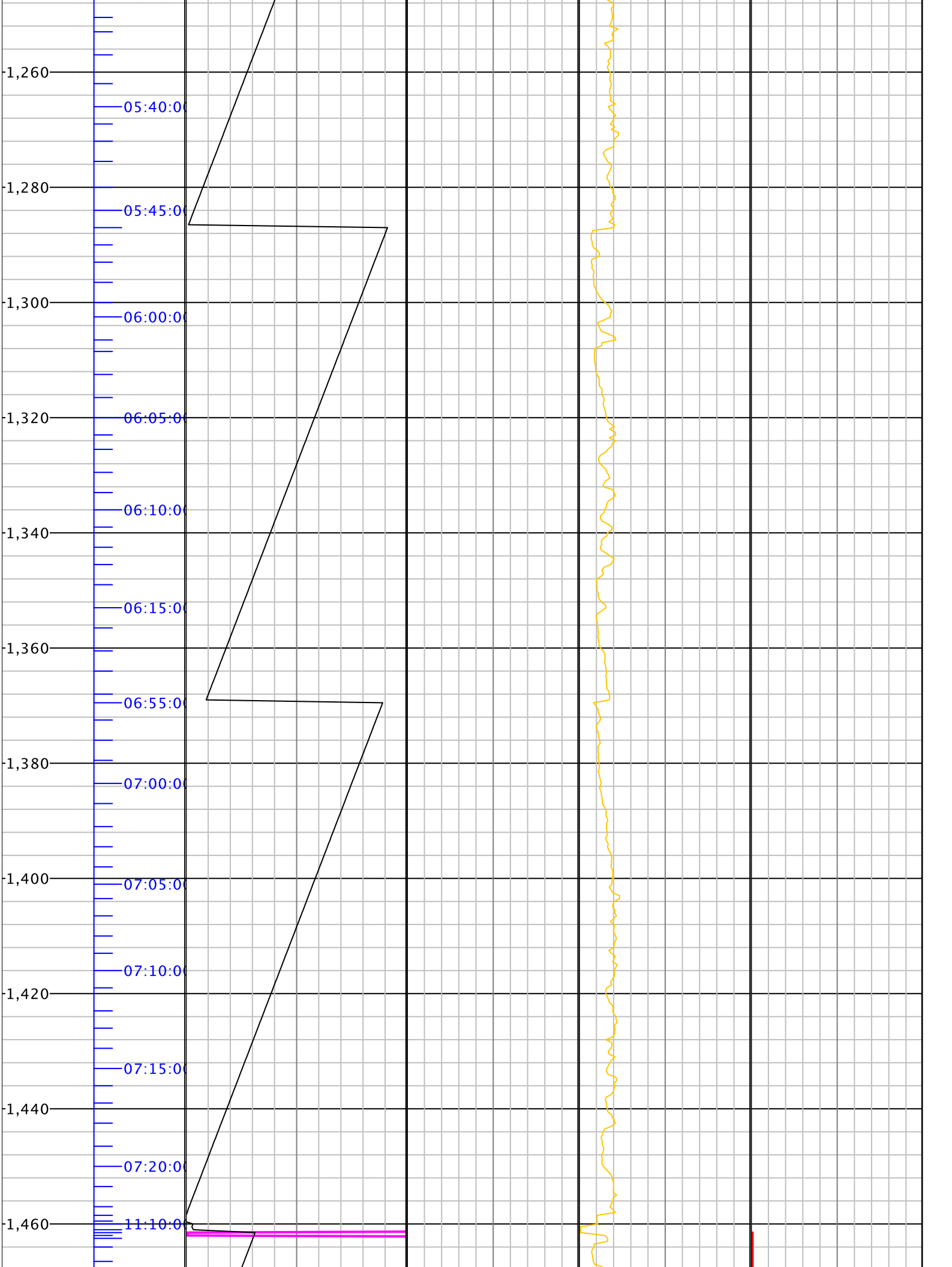


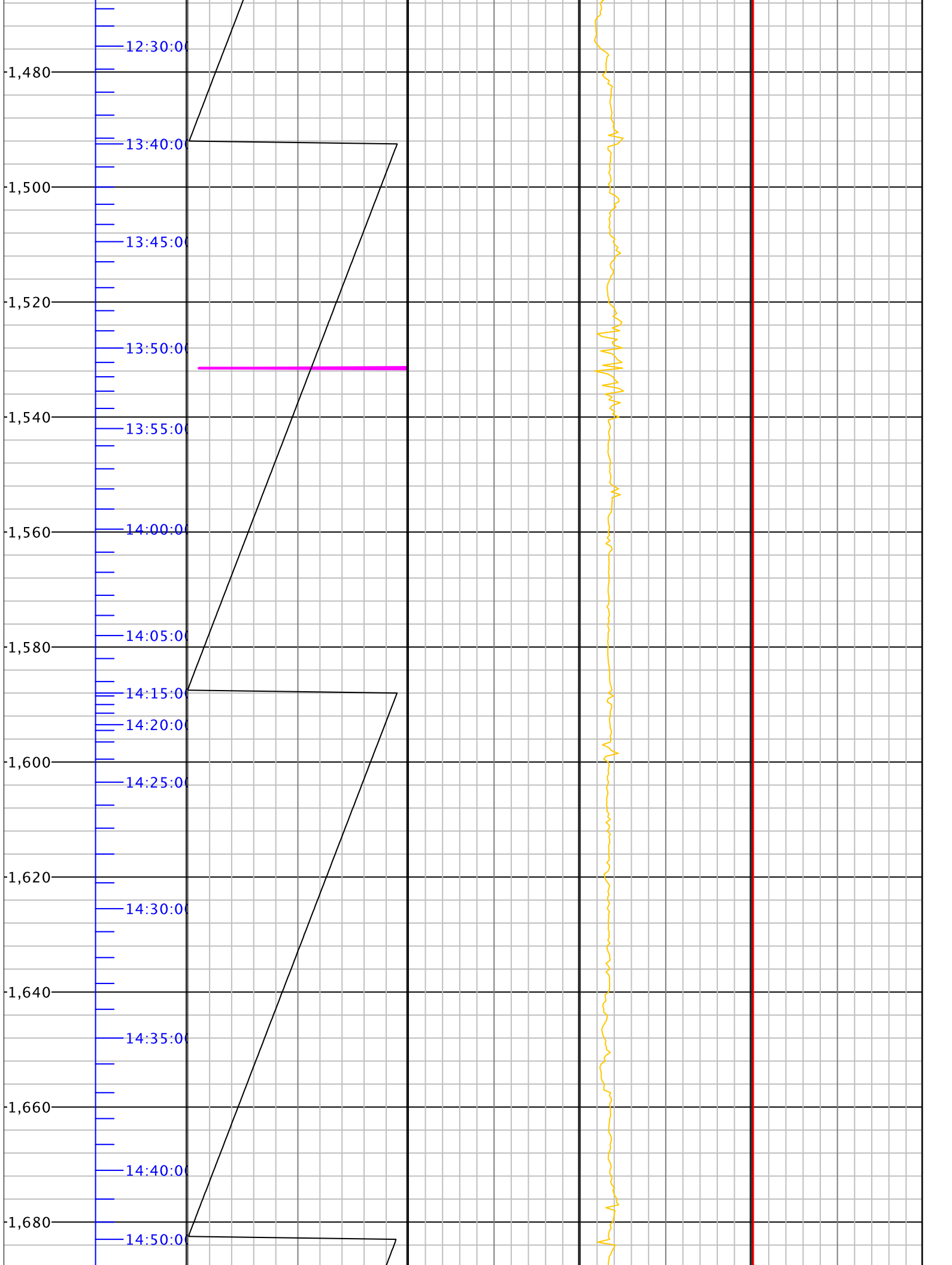





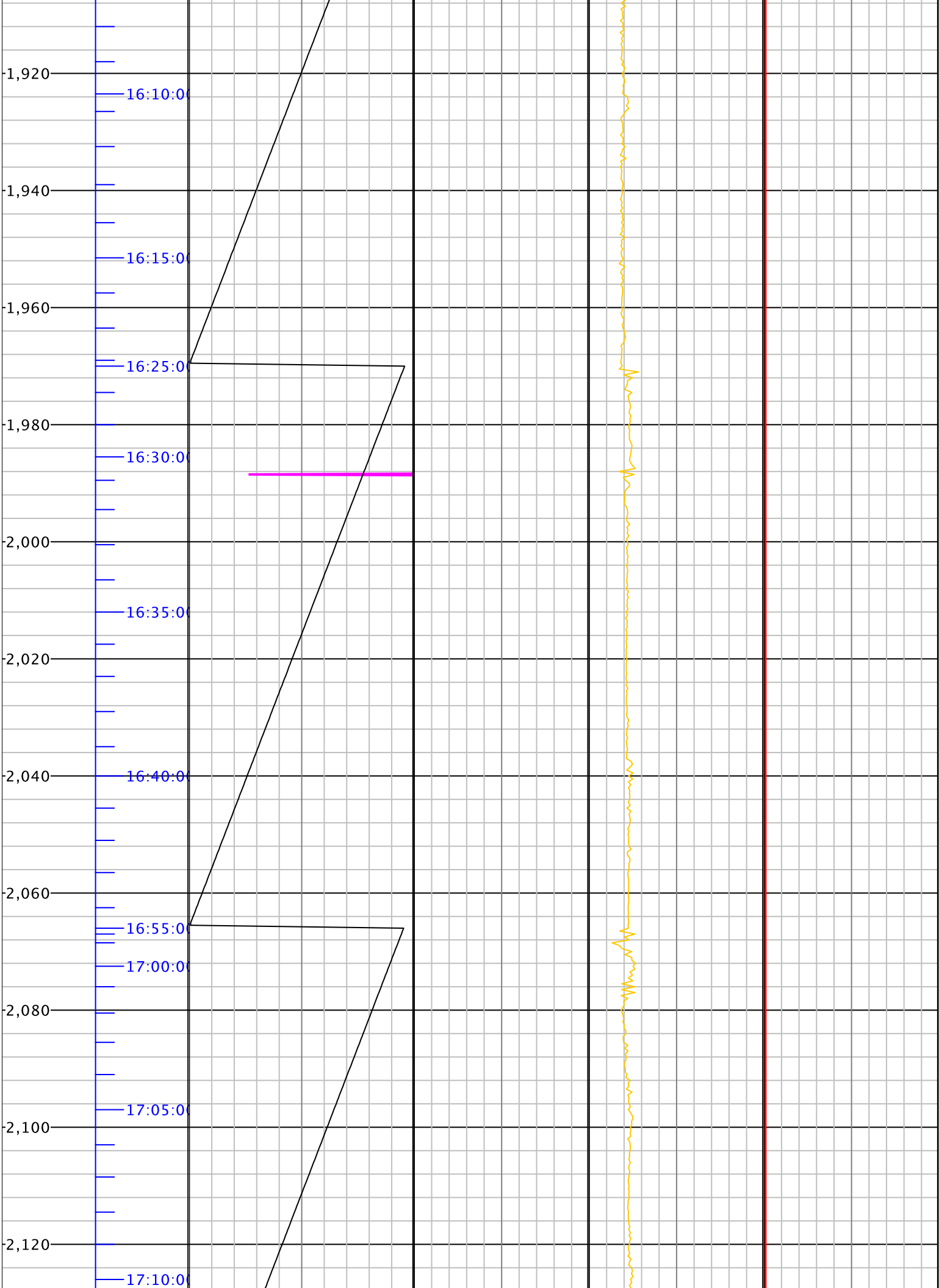





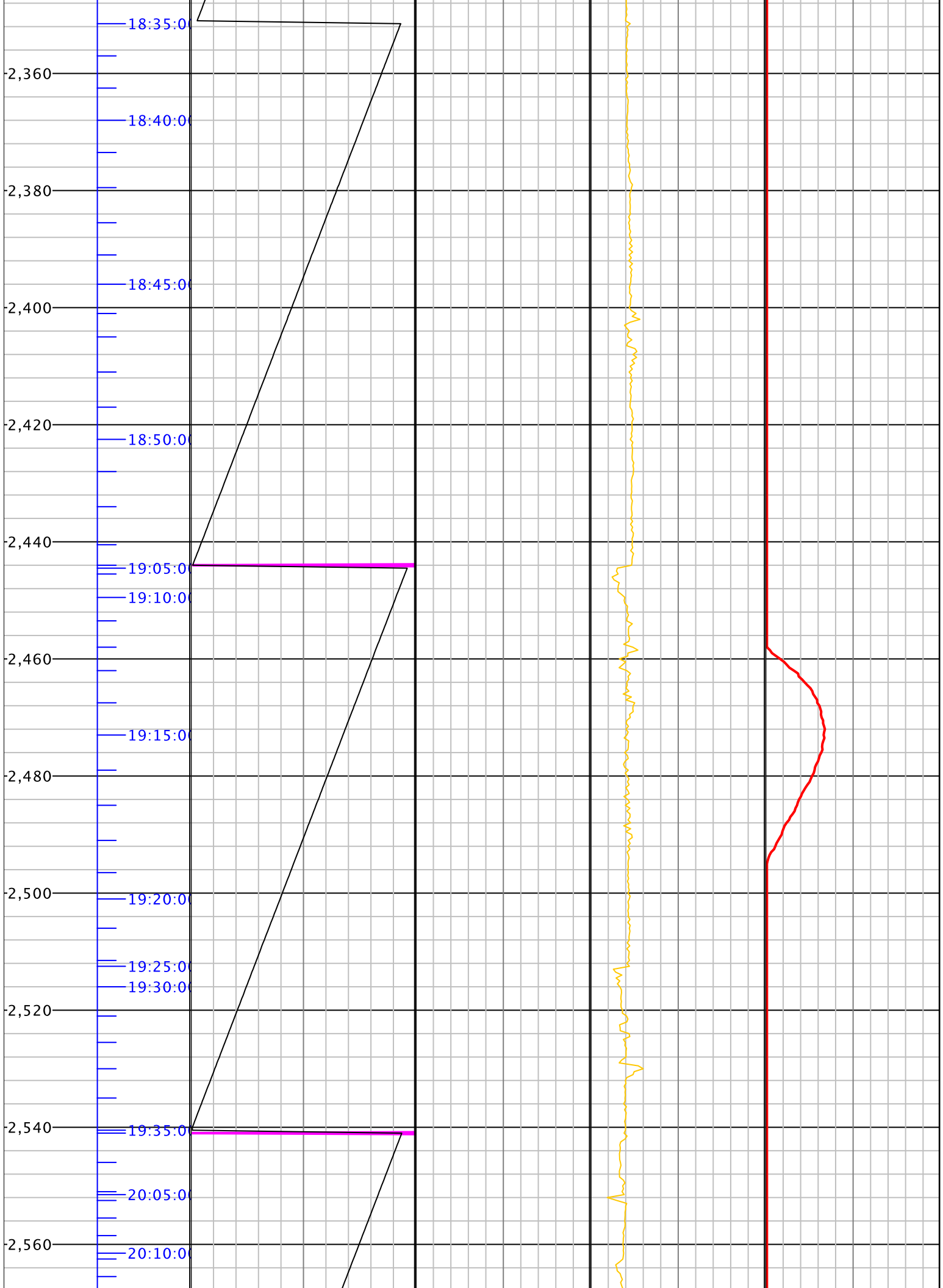










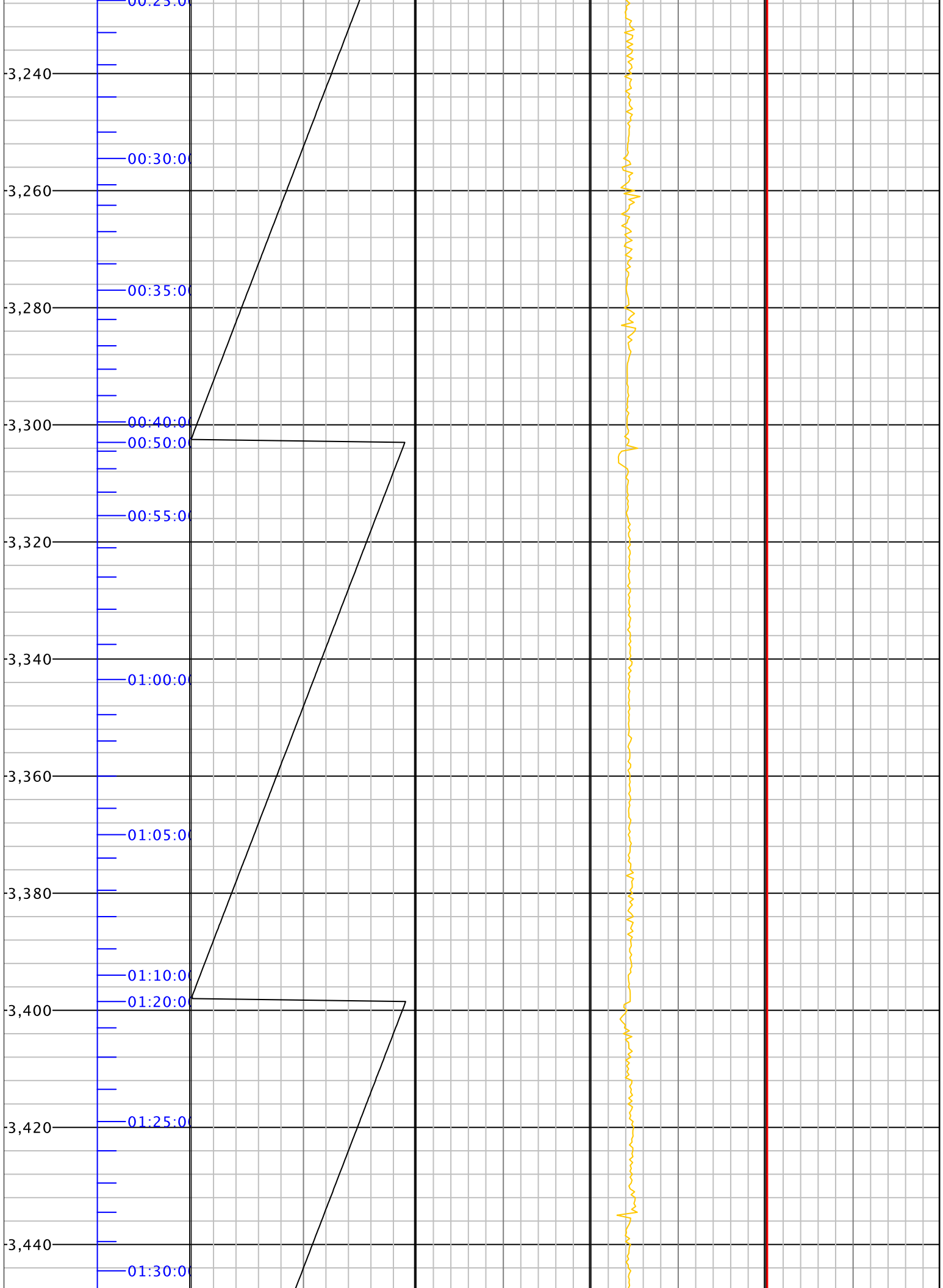





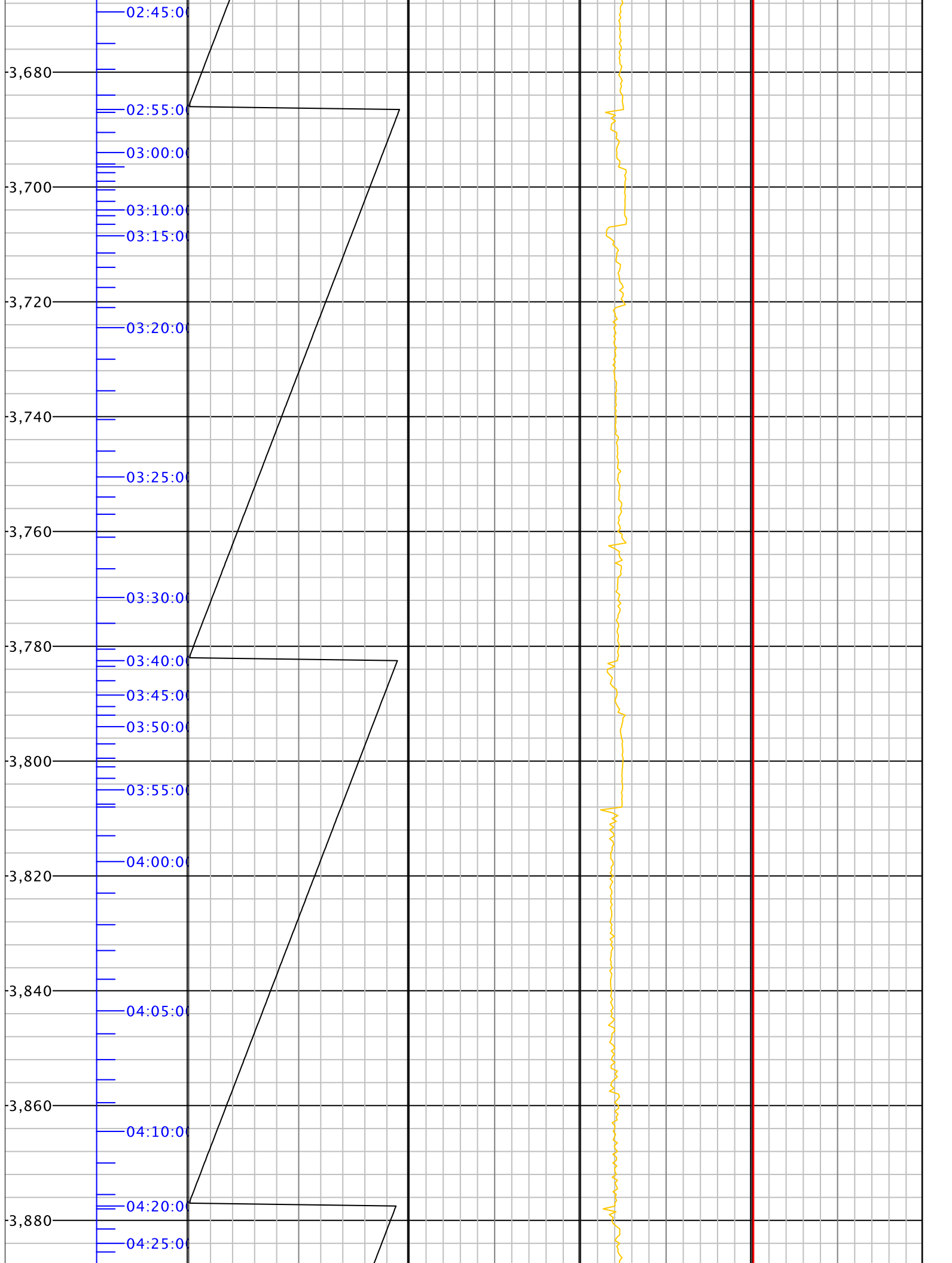


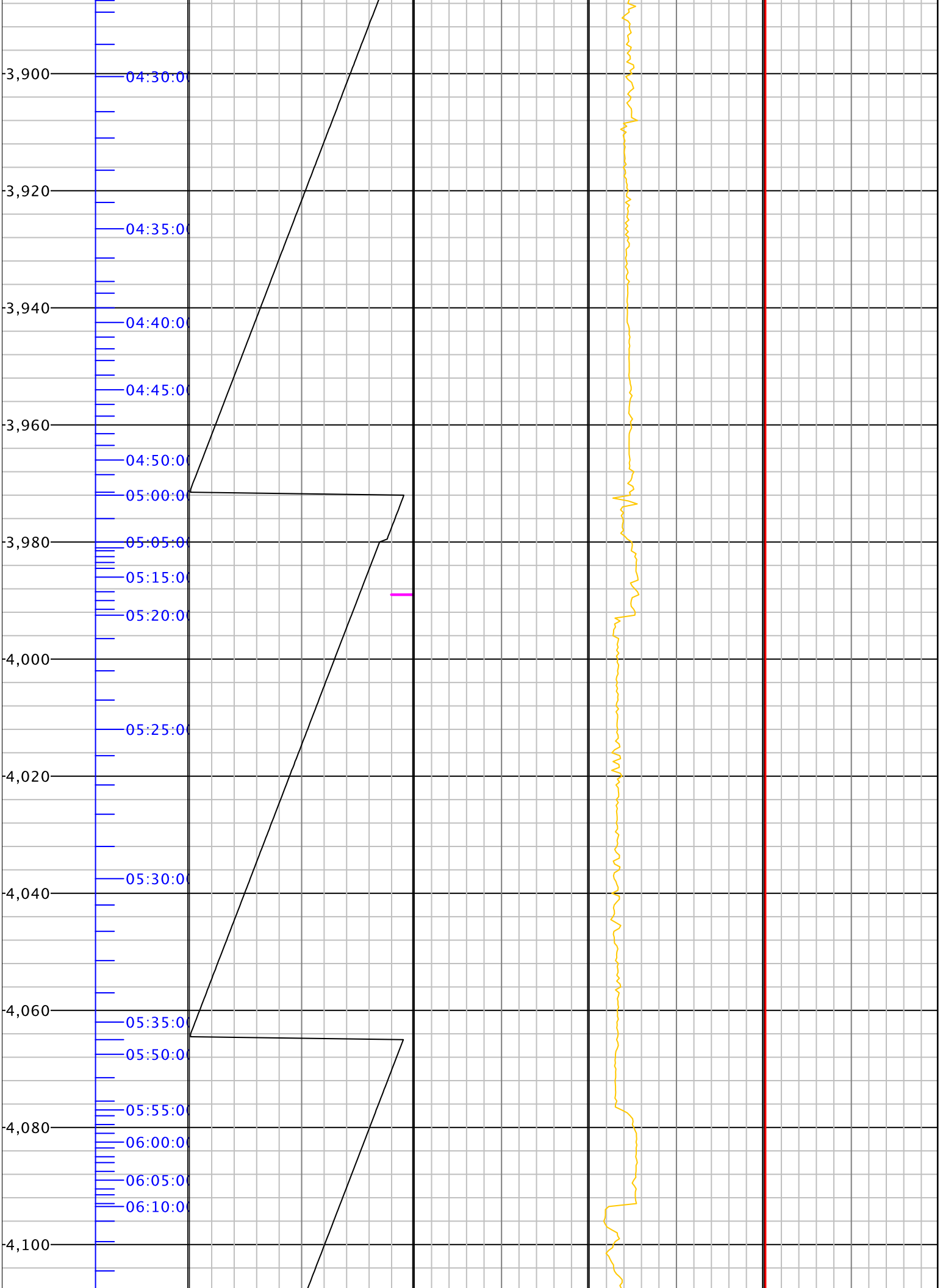


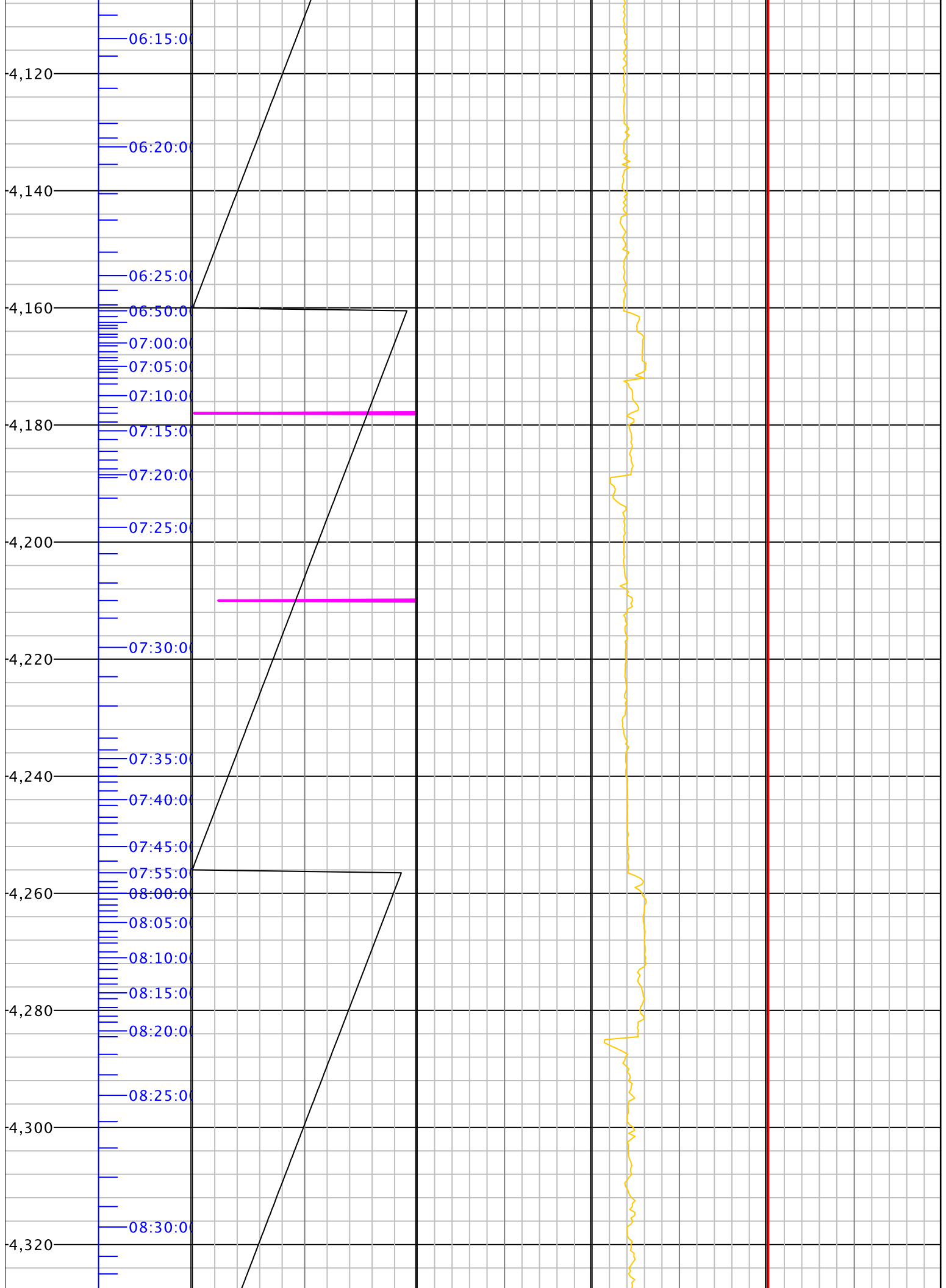


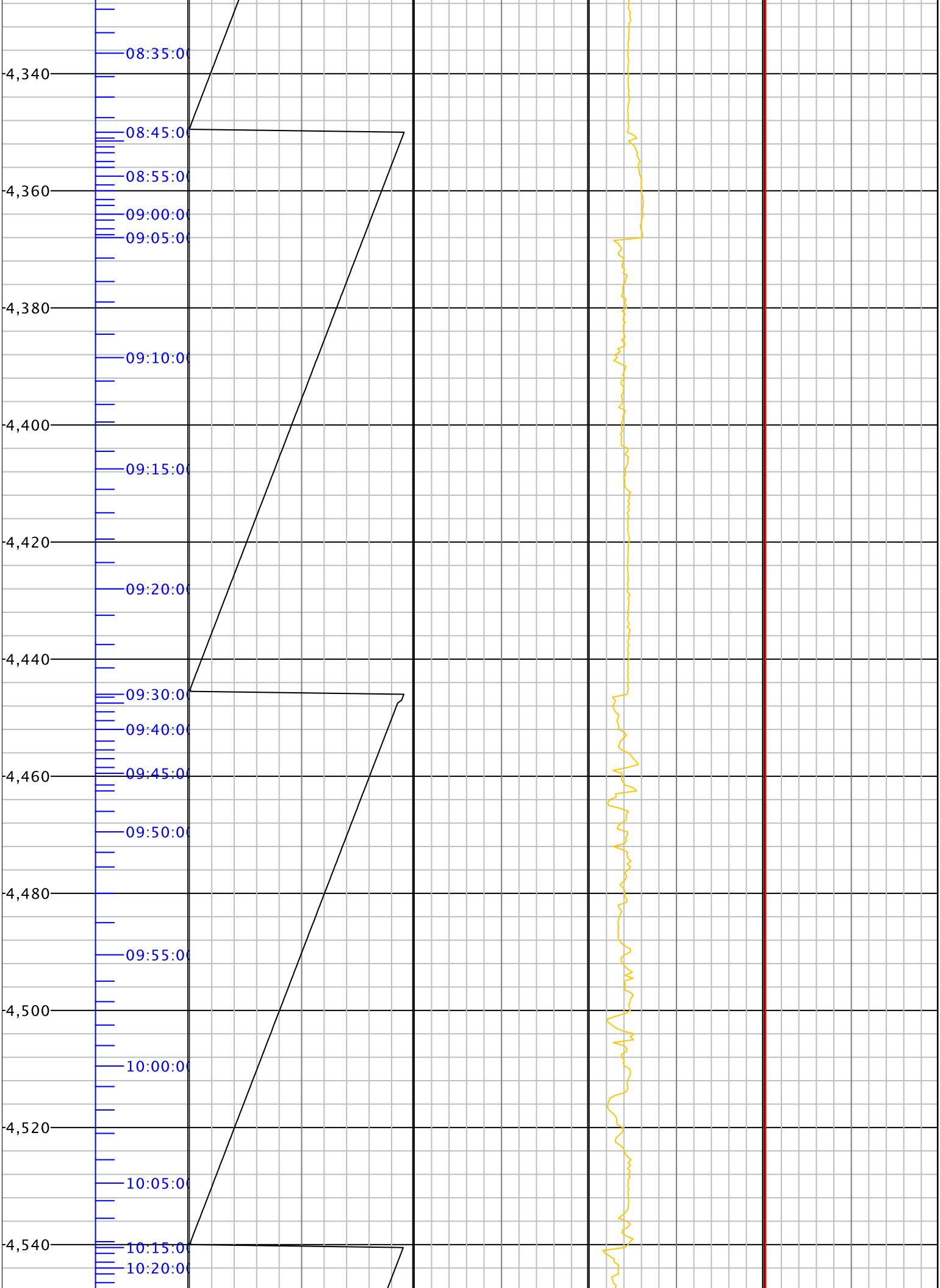





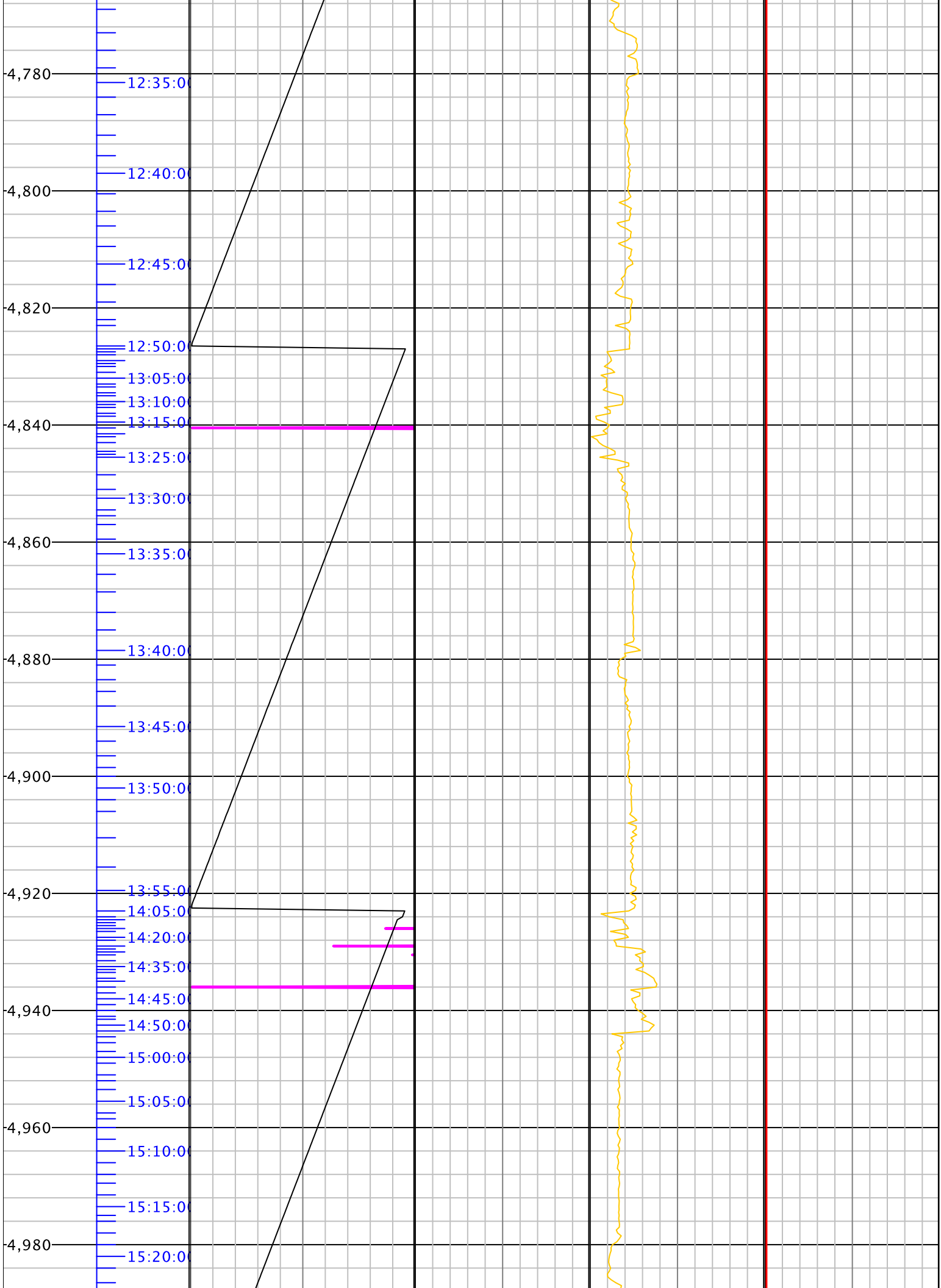


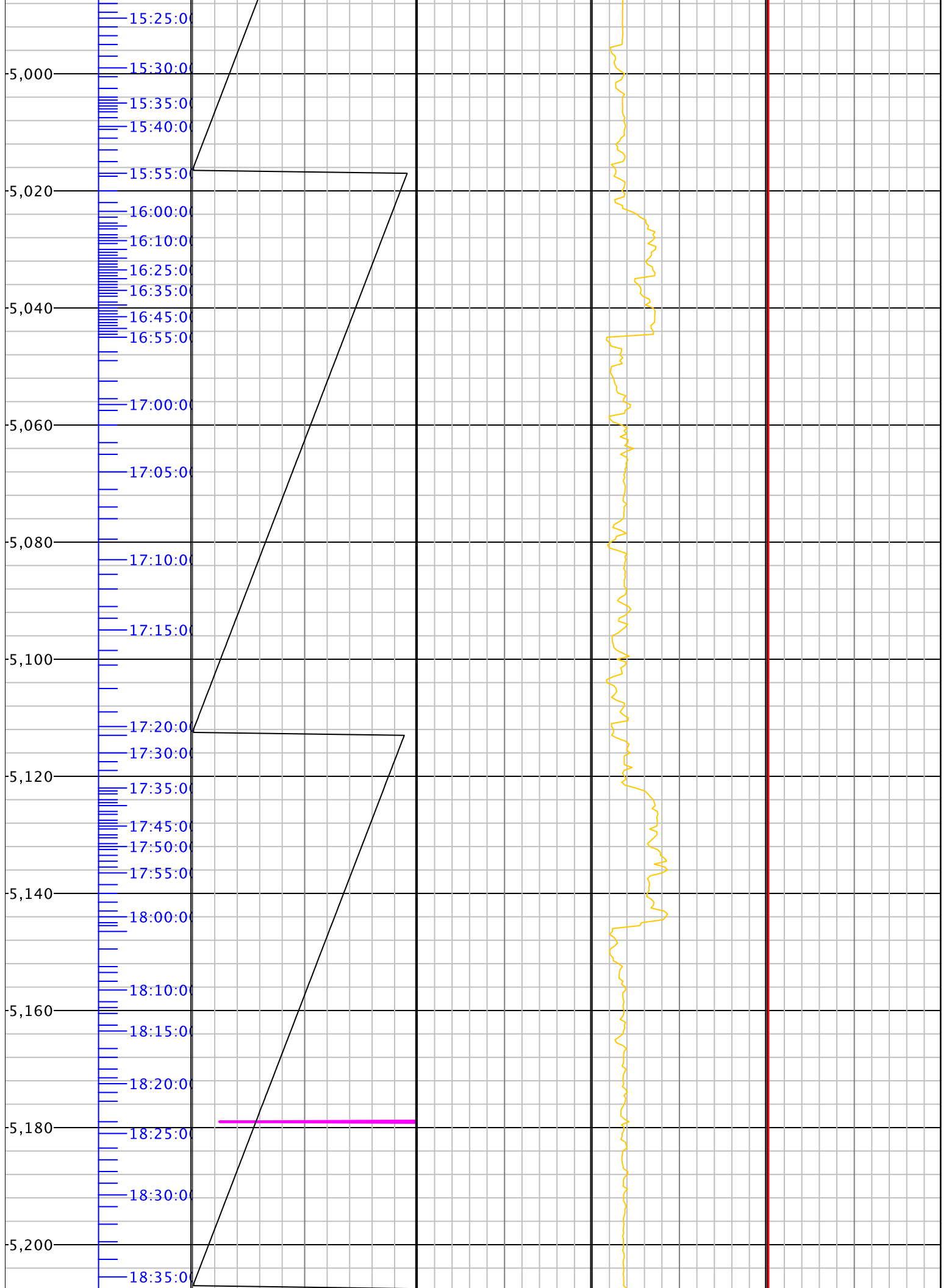


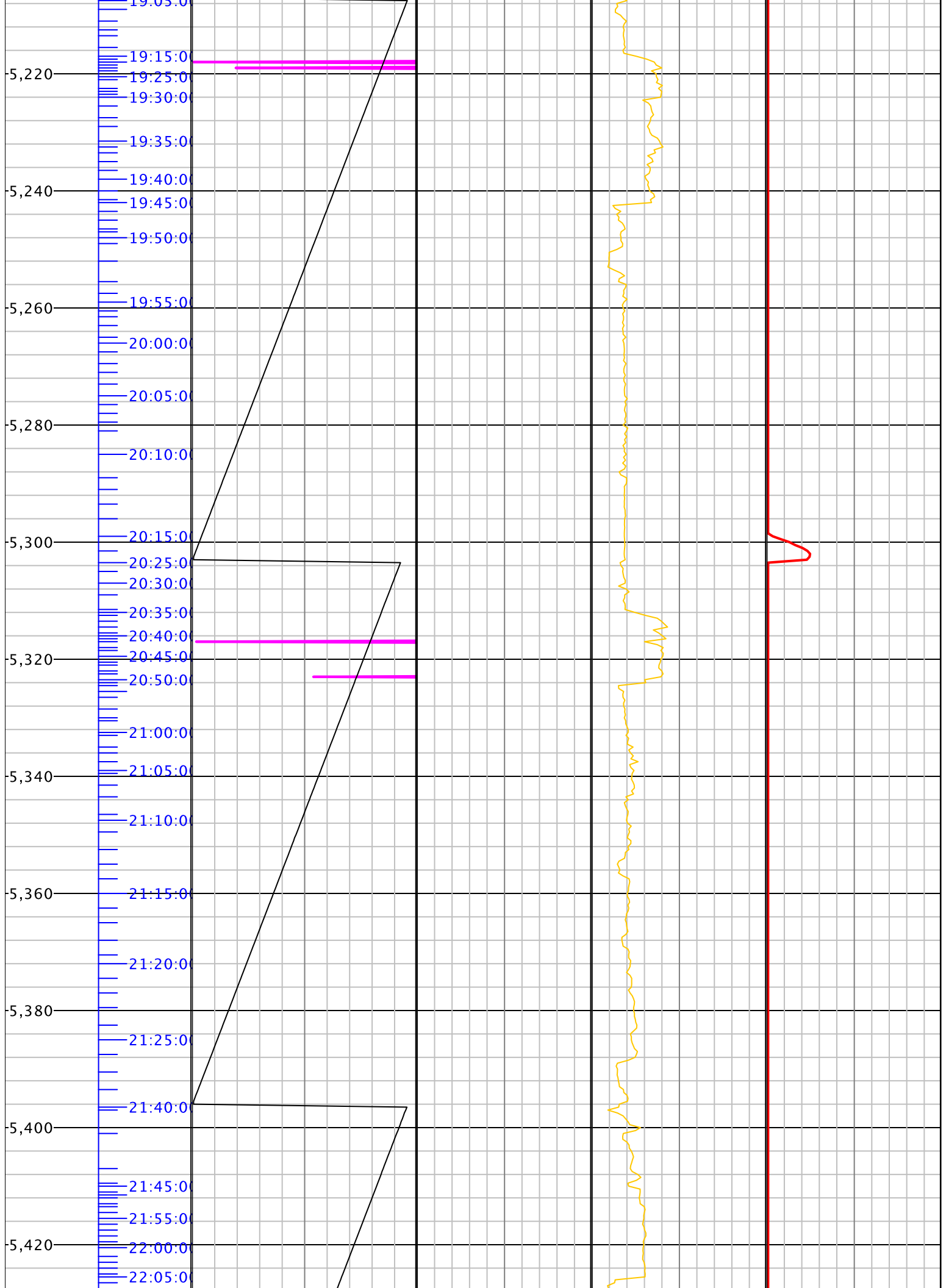


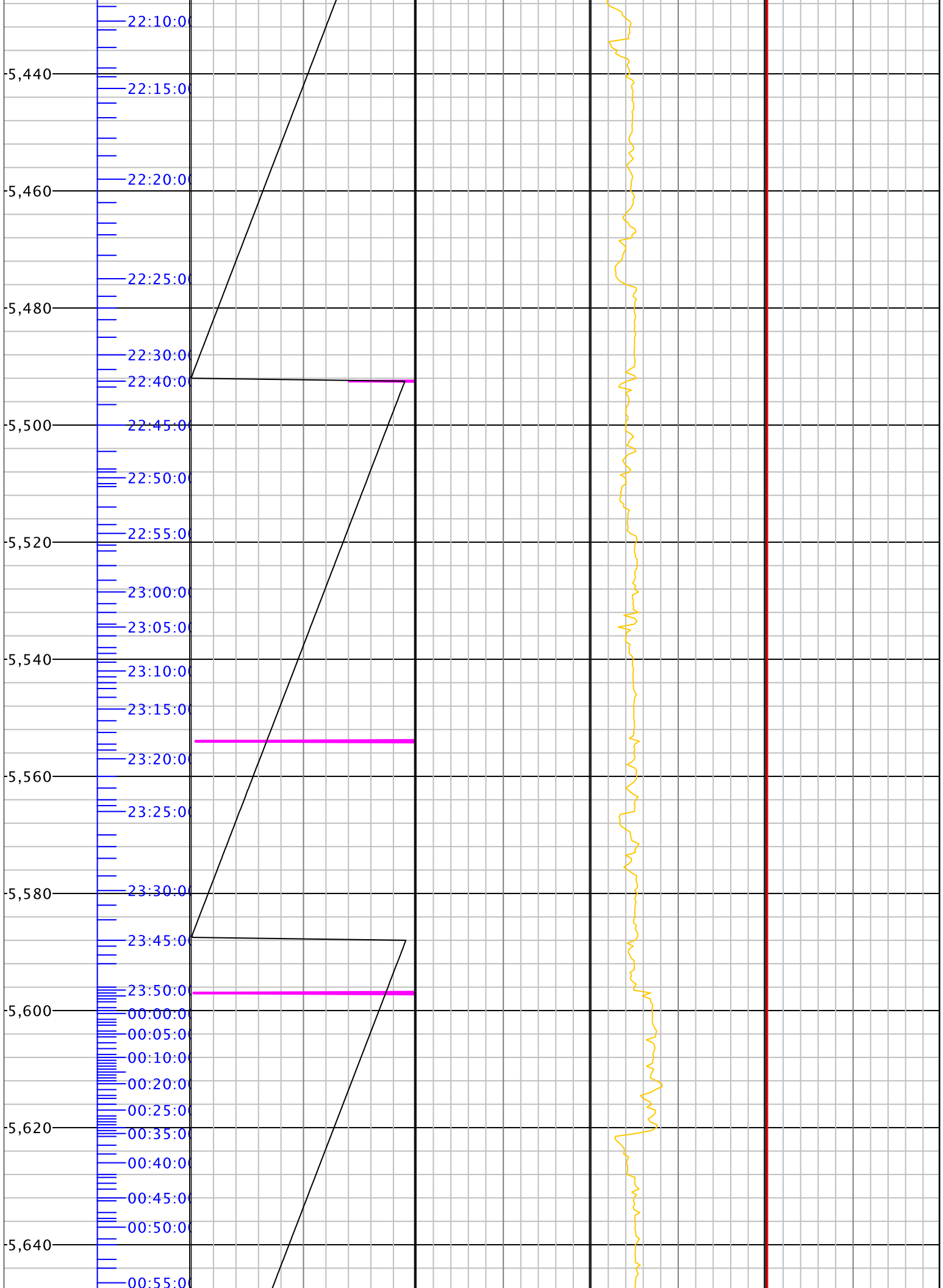


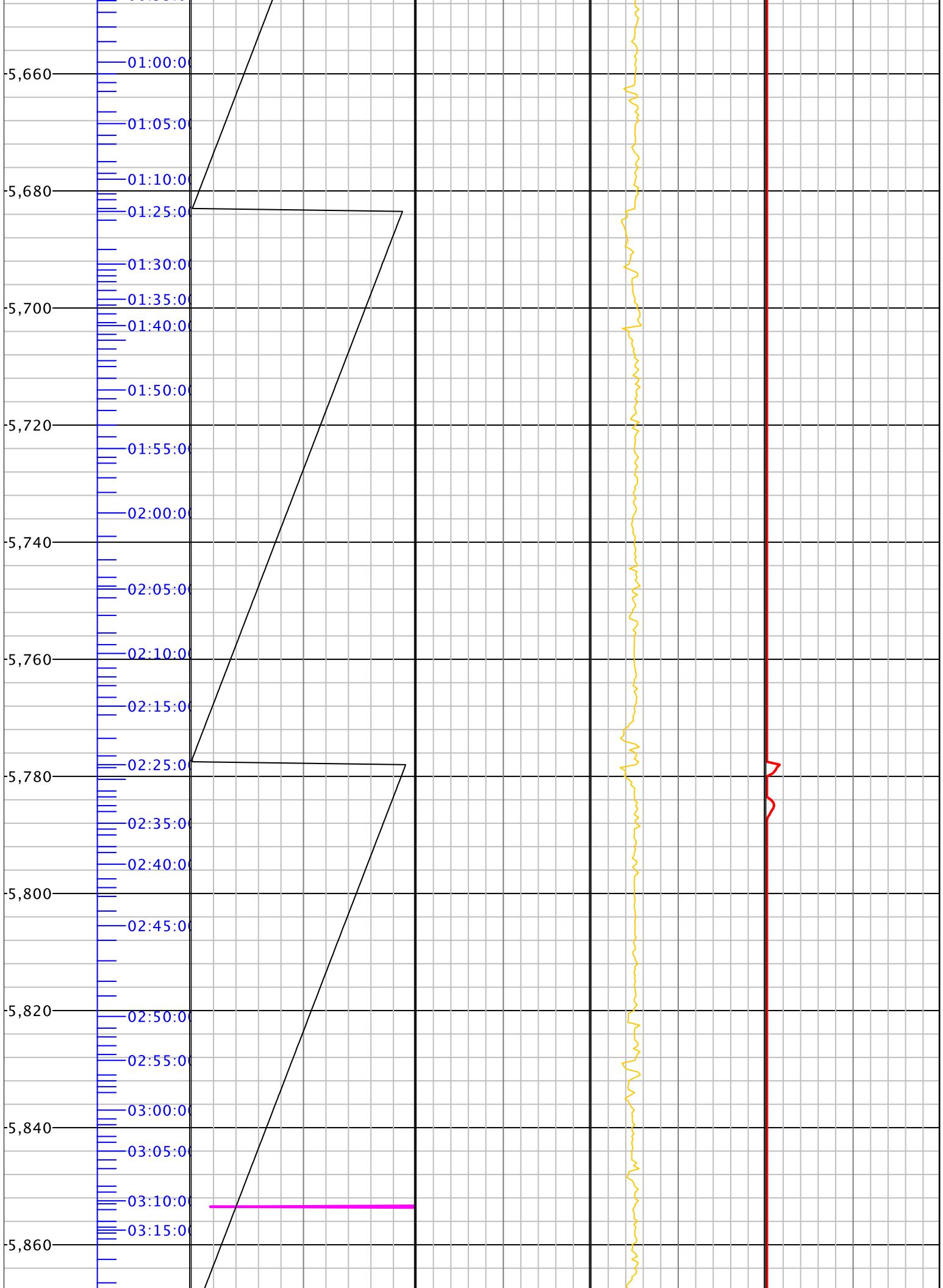


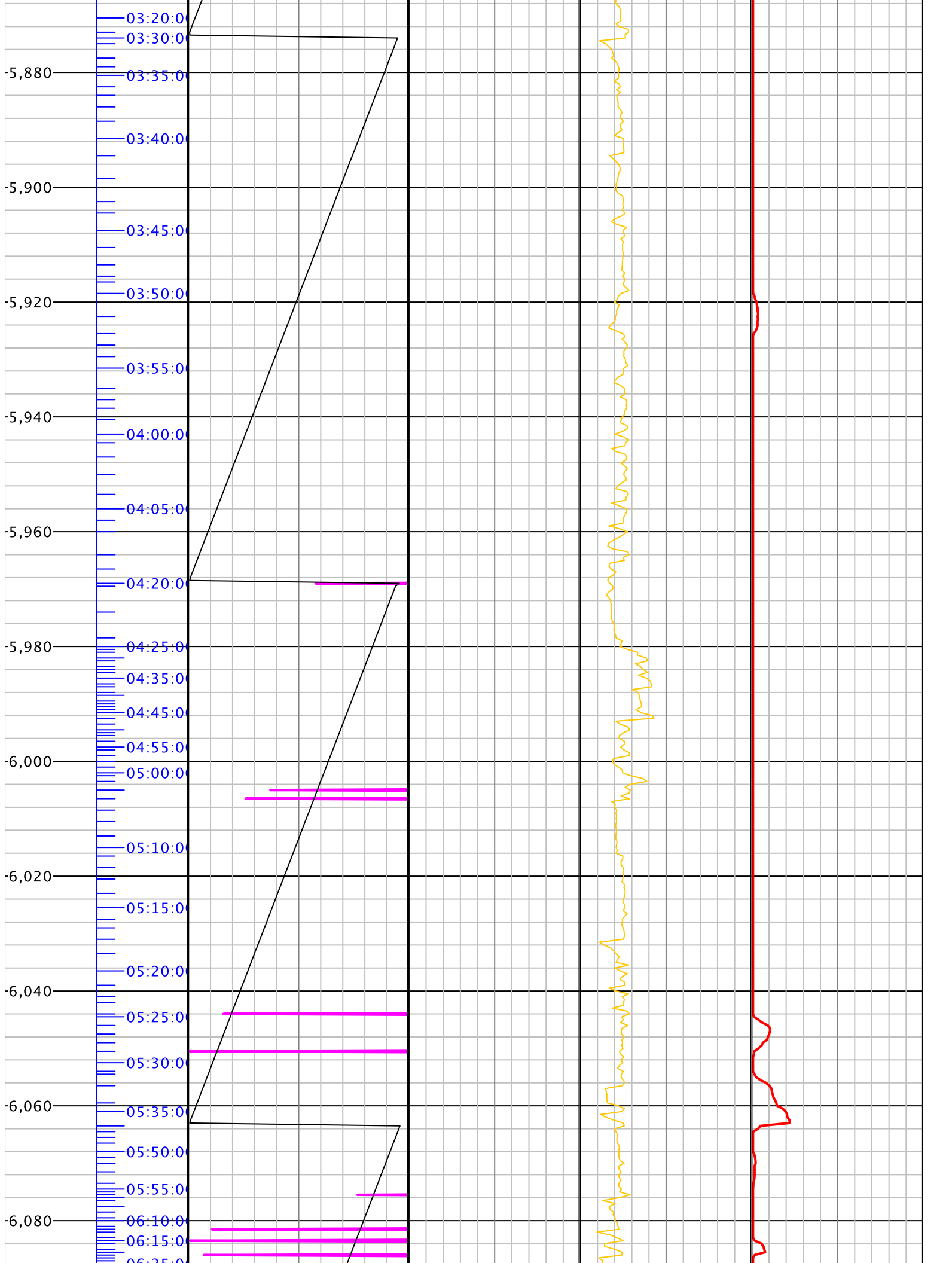


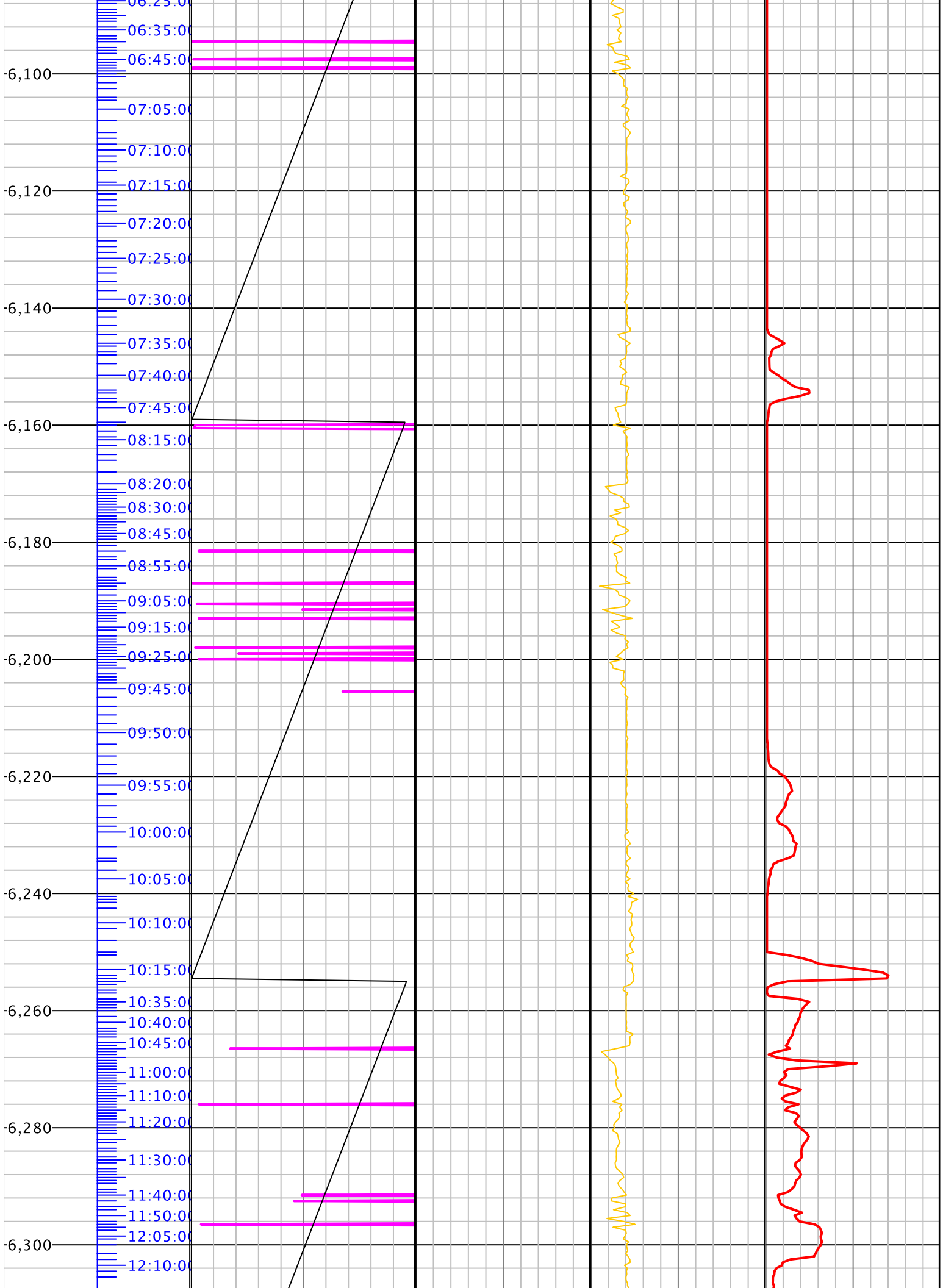


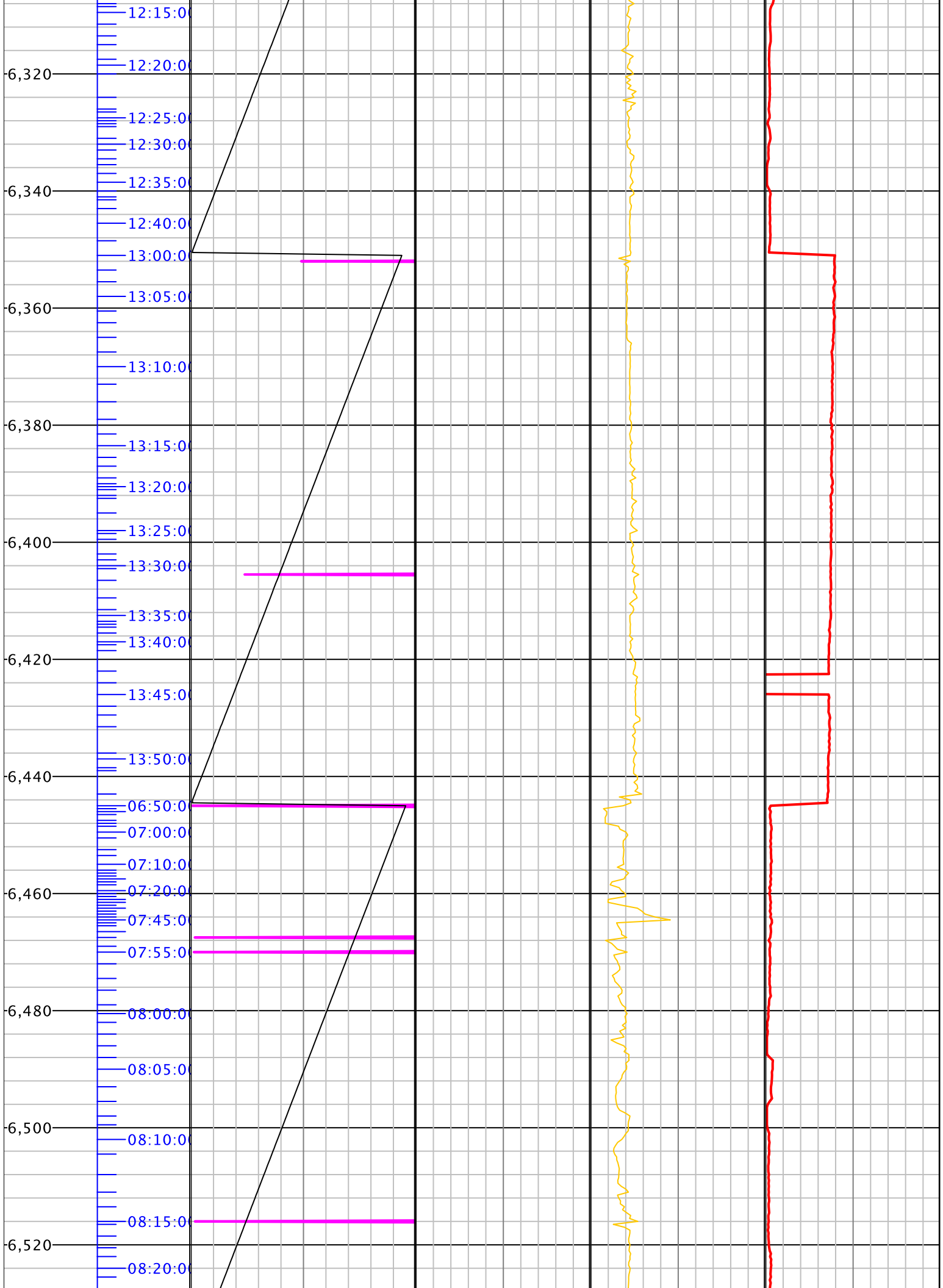


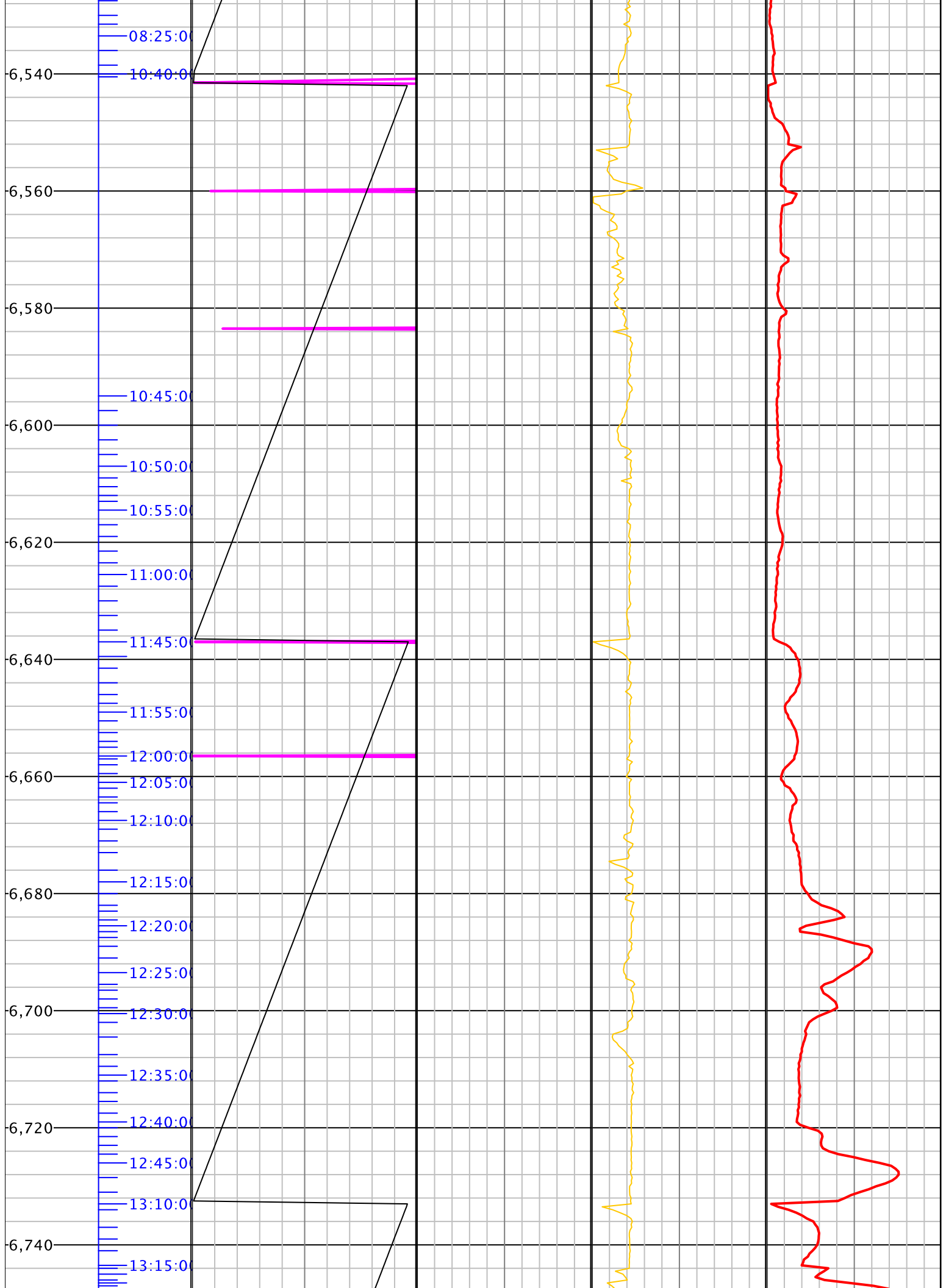


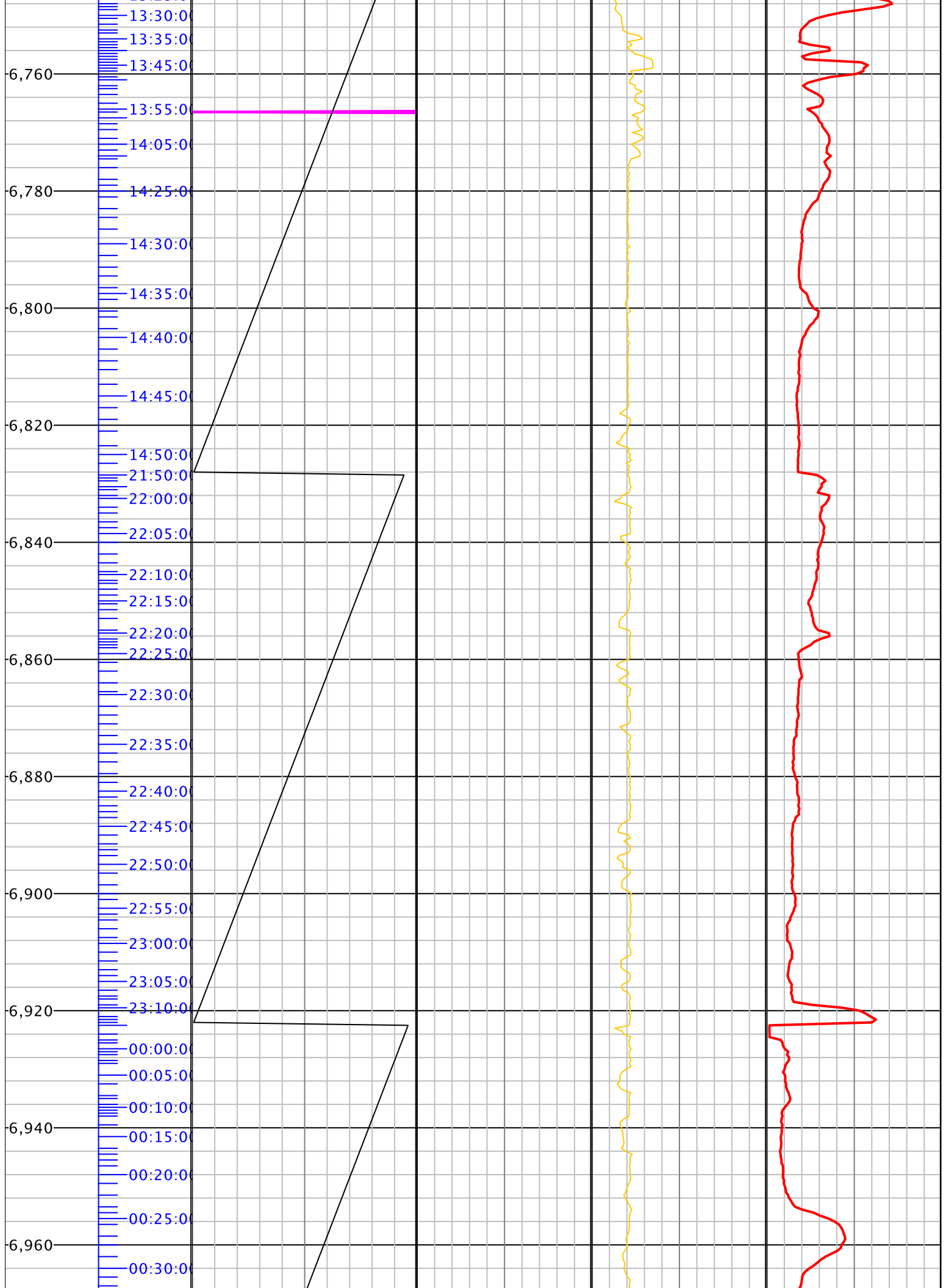


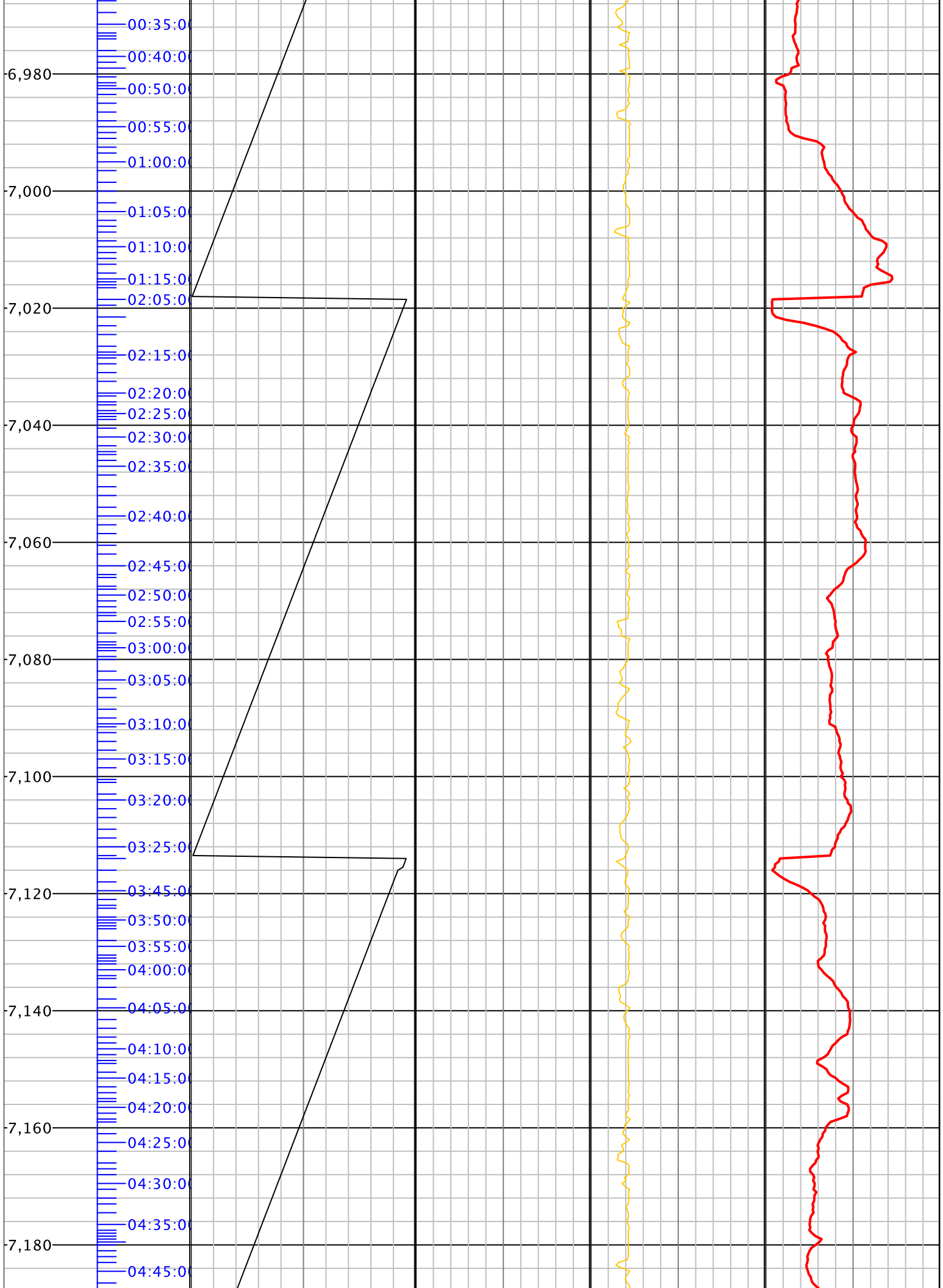


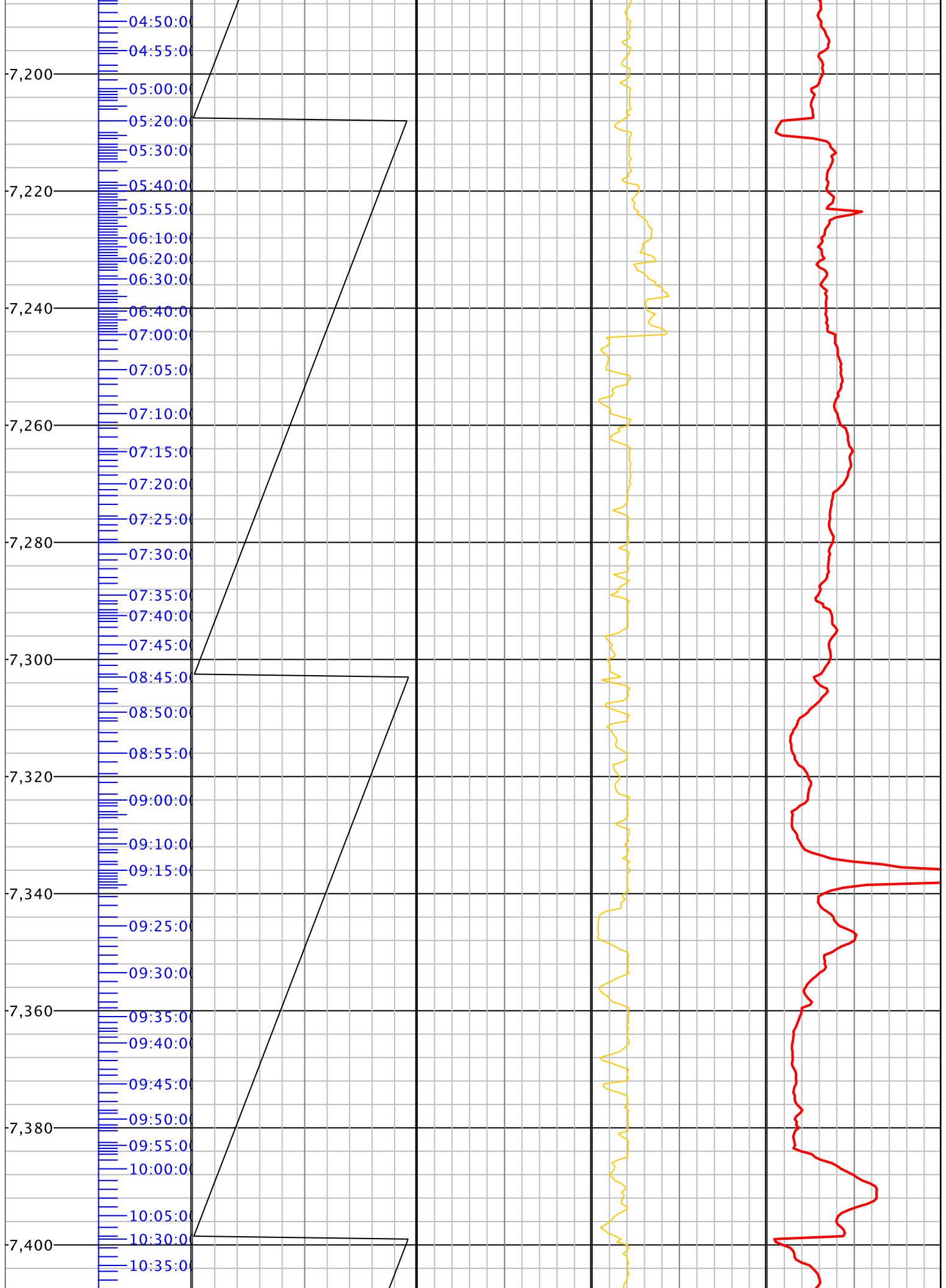


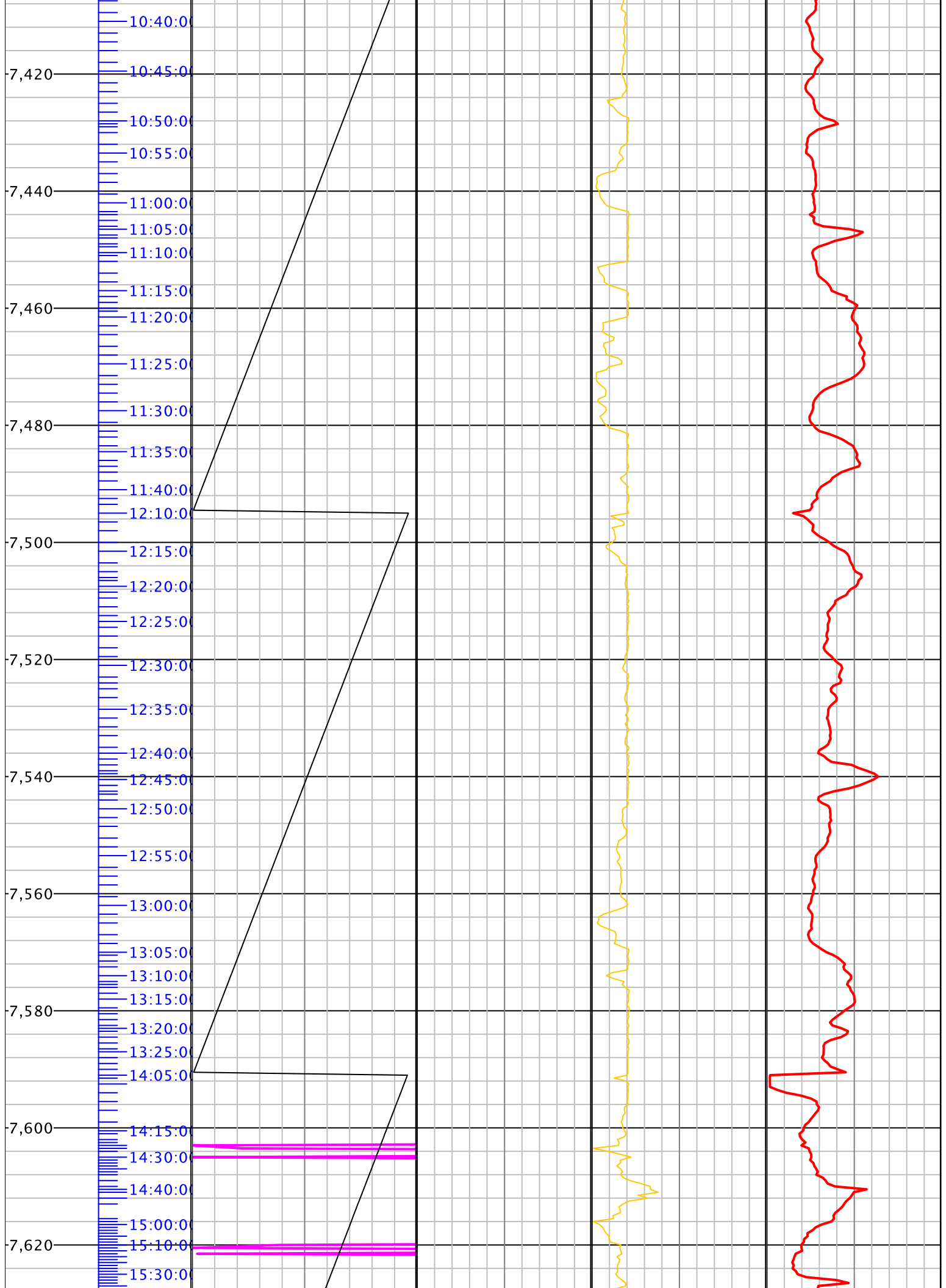


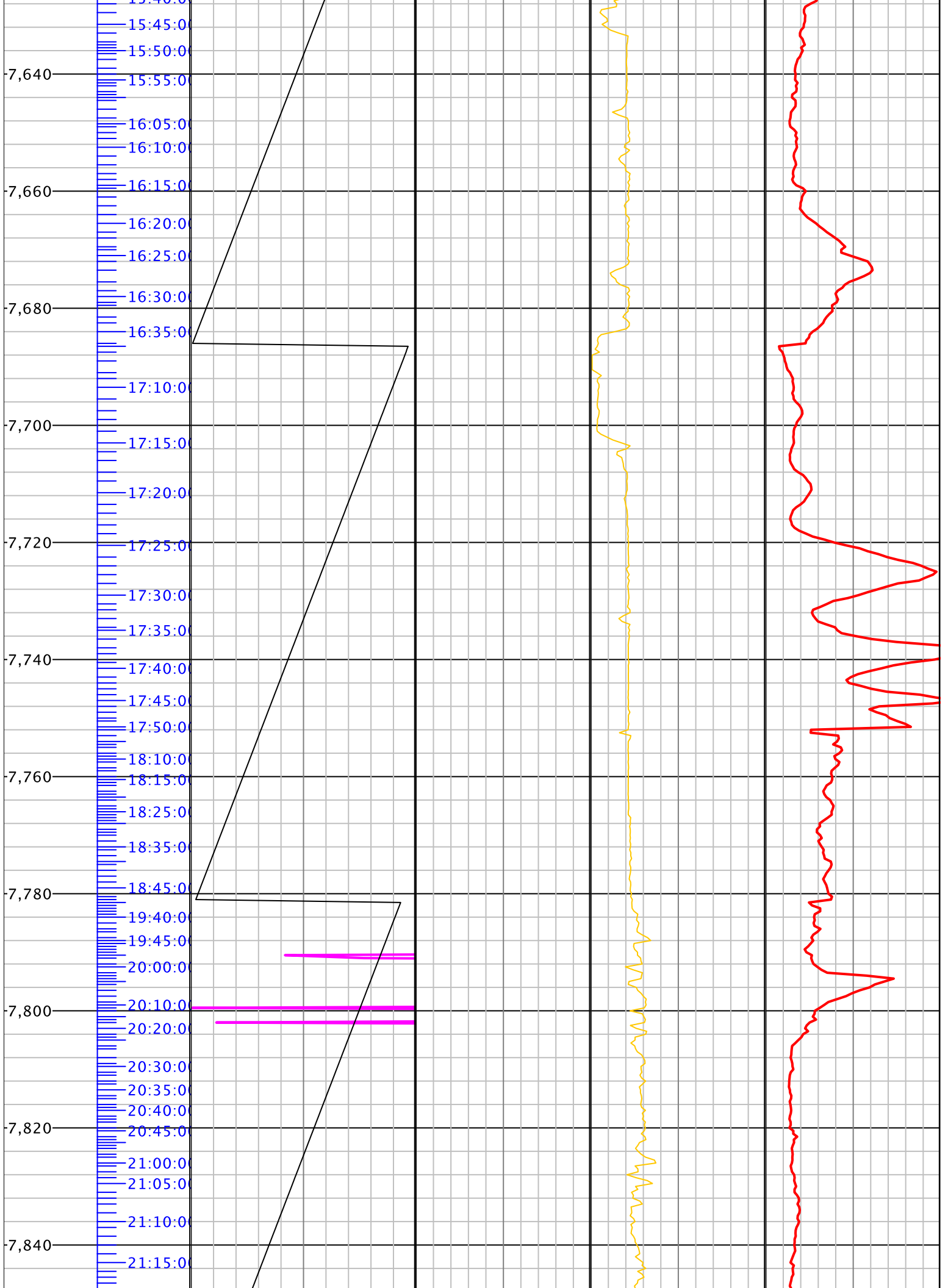


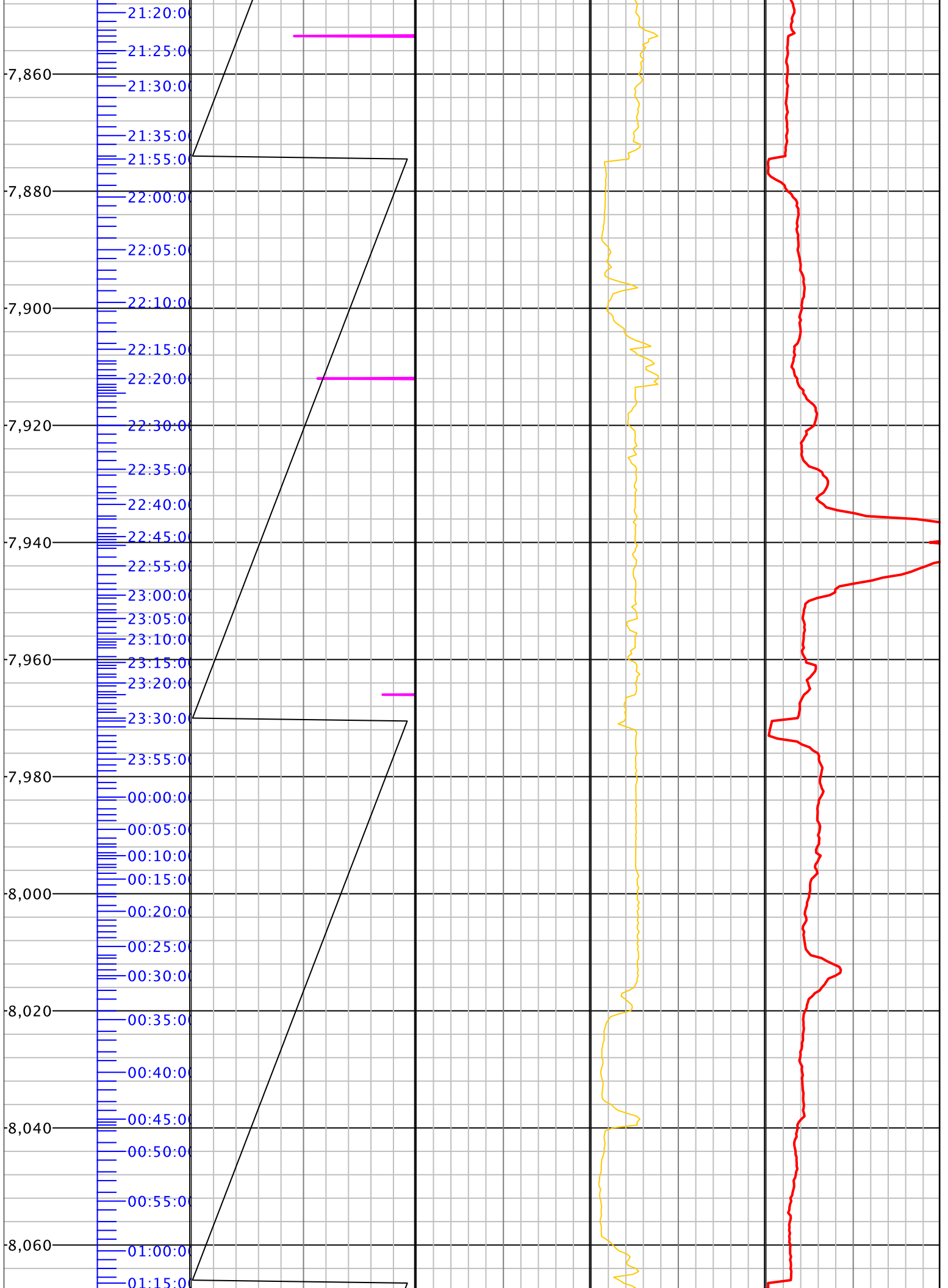


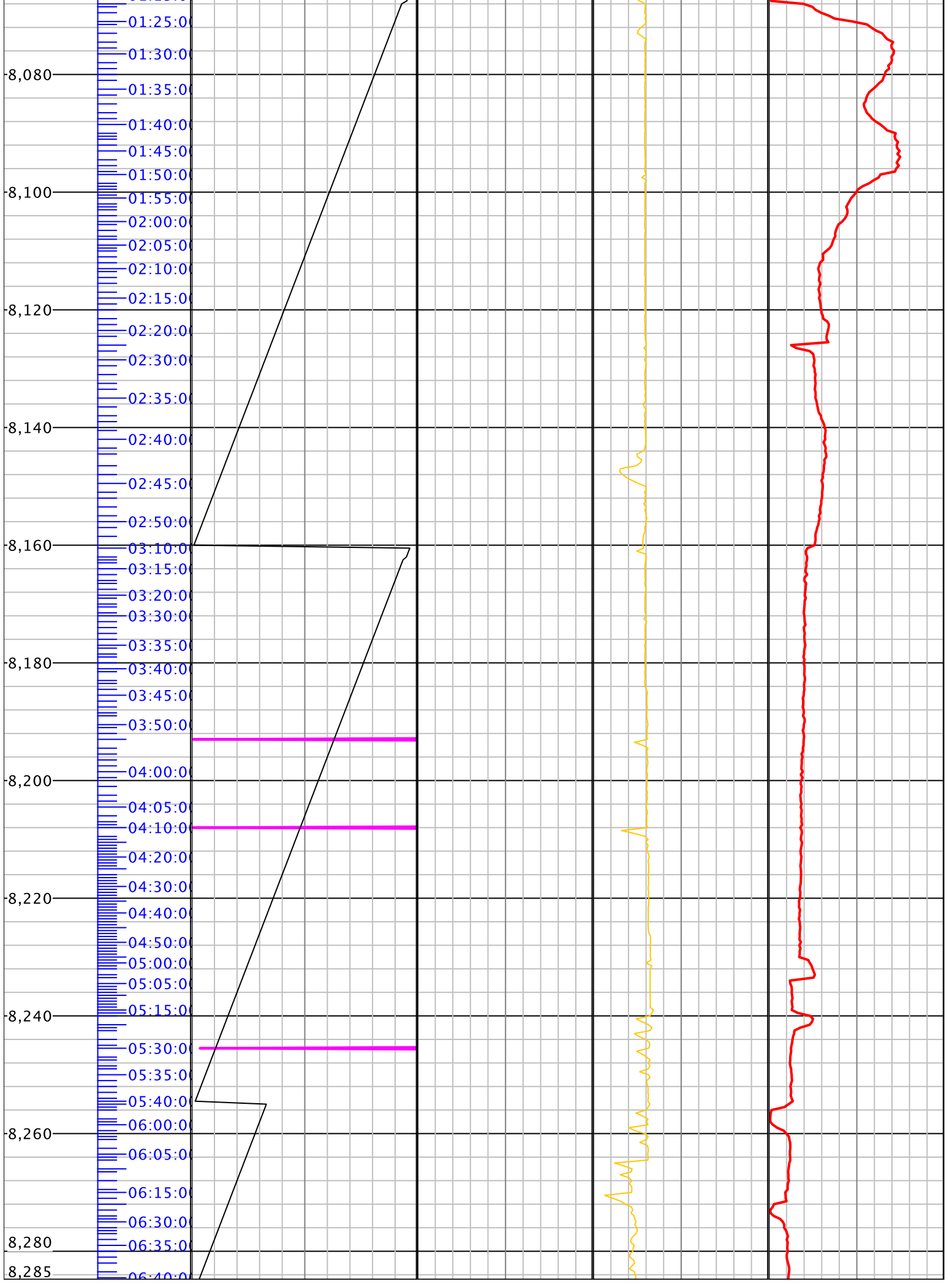












The log data, interpretations and recommendations provided by Canrig are inferences and assumptions based on measurements of drilling fluids. Such inferences and assumptions are not infallible and reasonable professionals may differ. Canrig does not represent or warrant the accuracy, correctness or completeness of any log data, interpretations, recommendations or information provided by Canrig, its officers, agents or employees. Canrig does not and cannot guarantee the accuracy of any such interpretation of the log data, interpretations or recommendations and ENCANA CORPORATION is fully responsible for all decisions and actions it takes based on such log data, interpretations and recommendations.