



Weatherford®

6 3/4 in. & 4 3/4 in.
WeatherfordM/LWD™
Gamma Ray
1 in. & 5 in. MEASURED DEPTH
RECORDED DATA

COMPANY		Anadarko	
WELL		Griffiths 34N-20HZ	
FIELD		Wattenberg	
RIG		H&P 307	
COUNTY		STATE	
API #		Colorado	
API #		05-123-36634	

Location		Latitude: 40.057105° N X = 1,264,176.37 ft		Mag Decl: 8.68°	
Longitude: -104.921823° W Y = -3,161,841.59 ft		Mag Dip: 66.67°			
Other Services: Spectral Azimuthal Gamma Ray, Resistivity, Directional, and Temperature					

Company:		Anadarko	
Well:		Griffiths 34N-20HZ	
Field:		Wattenberg	
Rig:		H&P 307	
County:		Weld	

Permanent Datum:		Mean Sea Level					
Log Measured From:		Drill Floor		Elev: 5095.0 ft		above perm. datum	
Depth Reference:		Drillers Tally		Total Depth:		17341 ft	
Depth Logged:		6900 ft		to 17341 ft		Runs: 4	
Date Logged:		19-Jun-13		to 15-Aug-13		Spud Date: 14-Jun-13	
Borehole Record				Casing Record			
Hole Size	From	To	Size	Weight	From	To	
13.500 in.	Surface	1086 ft	9.625 in.	32.0 lb/ft	Surface	1086 ft	
8.750 in.	1086 ft	7950 ft	7.000 in.	26.0 lb/ft	Surface	7941 ft	
6.125 in.	7950 ft	17341 ft					
Borehole Deviation Record							
Mud Record							
Hole Size	Min. Inc.	Max. Inc.	Type	Weight	From	To	
8.750 in.	0.25°	85.31°	WBM	8.30 - 9.80 ppg	1086 ft	7950 ft	
6.125 in.	86.36°	91.67°	OBM	9.90 - 10.20 ppg	8206 ft	17341 ft	

All interpretations of log data are opinions based on inferences from electrical or other measurements. Weatherford International does not guarantee the accuracy or correctness of any interpretation or recommendation and we shall not be liable or responsible for any loss, cost, damages or expenses incurred or sustained by anyone resulting from any interpretation or recommendation made by any of our employees or agents.

RUN SUMMARY							
M/LWD Run Number		1	2	3	4		
Bit Size	in.	8.750	8.750	6.125	6.125		
Bit Type		PDC	PDC	PDC	PDC		
Bit TFA	sq.in.	1.490	2.220	1.530	1.534		
Bit Start Depth	ft	1086	6943	7950	11158		
Bit End Depth	ft	6943	7950	11158	17341		
Top Log Interval	ft	na	6900	7905	11118		
Bottom Log Interval	ft	na	7950	11158	17341		
Begin Log Time	hrs	na	1:44	21:53	4:43		
Begin Log Date	DD-MMM-YY	na	19-Jun-13	8-Aug-13	11-Aug-13		
End Log Time	hrs	na	18:49	6:04	1:34		
End Log Date	DD-MMM-YY	na	19-Jun-13	10-Aug-13	15-Aug-13		
Drill or Wipe		Drill	Drill	Drill	Drill		
Flow Rate	gal/min	530	522	285	265		
Max AV / CV @ MWD	ft/min	470 / 241	434 / 328	466 / 360	440 / 360		
Min Inc @ Depth	deg @ ft	0.25 @ 5842	5.43 @ 6978	88.02 @ 9743	86.36 @ 17104		
Max Inc @ Depth	deg @ ft	12.67 @ 4423	85.31 @ 7890	91.06 @ 10951	91.67 @ 15875		
MUD DATA							
Depth	ft	6943	7950	11158	17341		
Fluid Type		WBM	WBM	OBM	OBM		
Mud Weight	ppg	8.40	9.80	10.00	9.90		
Plastic Viscosity	cP	5	11	15	19		
Solids / Sand	%	1.5 / 0.10	2.0 / 0.10	16.4 / 0.25	14.5 / 0.25		
NaCl Equiv. Chlorides	ppm	1815	1980	75900	77550		
pH		8.0	8.8	OBM	OBM		
Oil:Water Ratio	% Vol	100.0 : 0.0	100.0 : 0.0	80.0 : 20.0	80.0 : 20.0		
KCl	% Vol	0	0	0	0		
Client Representative		P. Cain	P. Cain	P. Cain	P. Cain		
Weatherford M/LWD Engineer		R. Komrs	R. Komrs	J. Leger	J. Leger		

EQUIPMENT SUMMARY					
M/LWD Run Number	1	2	3	4	
BTR / CDS Serial Number	48159 / 407	48159 / 407	na	na	
Battery Serial Number	403469370	403469370	na	na	
Gamma Ray Serial Number	na	48249	na	na	
CMS Serial Number	1506	1506	na	na	
Pulser Serial Number	44268	44268	na	na	
HEL Serial Number	na	na	NW131662PDBBI4.75-M3	NW131662PDBBI4.75-M3	
SAGR Serial Number	na	na	NW131660JB4.75-M1	NW131660JB4.75-M1	
Sensor to Bit Offsets / Acquisition Rates					
Spectral Gamma Ray	ft / sec	na	na	44.53 / 5	40.28 / 5
Directional	ft / sec	58.20 / RT	60.00 / RT	59.30 / RT	55.05 / RT
Gamma Ray	ft / sec	na	44.32 / 16	na	na
Other Information					
Total BHA Length	ft	97.54	98.01	4052.24	4047.99
BHA Assembly Type		Steerable	Steerable	Steerable	Steerable
Stabilizer Location	ft	na	na	33.69	35.62
Run Circulating Time	hr	37.44	18.54	28.60	99.85
Run Drilling Time	hr	24.35	10.49	18.95	55.76

MUD SUMMARY

Date and Time	Run	Bit Depth	Mud Weight	% K	Rm @ Temp	Rmf @ Temp	Rmc @ Temp	BHCT
18 Jun 13 @ 16:00	01	6943 ft	8.40 ppg	0	na	na	na	144 F
19 Jun 13 @ 16:00	02	7950 ft	9.80 ppg	0	na	na	na	176 F
10 Aug 13 @ 16:00	03	11158 ft	10.00 ppg	0	na	na	na	221 F
15 Jul 13 @ 04:00	04	8206 ft	9.90 ppg	0	na	na	na	260 F

M/LWD RUN REMARKS

Run Number: 2 :: RECORDED DATA LOG

WFT Services Provided:

Recorded and Real Time Logging: Gamma Ray and Temperature.

Directional Services: On demand Inclination and Azimuth.

Borehole and Environmental Correction:

Hole Size:	8.750 in.	Gamma Ray: Hole size, mudweight, Collar O.D., Collar I.D. and K1 factor.
Mud Weight:	9.80 ppg	Collar O.D.: 6.750 in.
K1 Factor:	2.9680	Collar I.D.: 3.250 in.

Run Number: 3 :: RECORDED DATA LOG

WFT Services Provided:

Recorded and Real Time Logging: Spectral Gamma Ray and Temperature.

Directional Services: On demand Inclination and Azimuth.

Borehole and Environmental Correction:

Hole Size:	6.125 in.	Gamma Ray: Corrected for mud weight, hole size and KCl concentration.
KCL Concentration:	0%	
Mud Weight:	10.00 ppg	

Run Number: 4 :: RECORDED DATA LOG

WFT Services Provided:

Recorded and Real Time Logging: Spectral Gamma Ray and Temperature.

Directional Services: On demand Inclination and Azimuth.

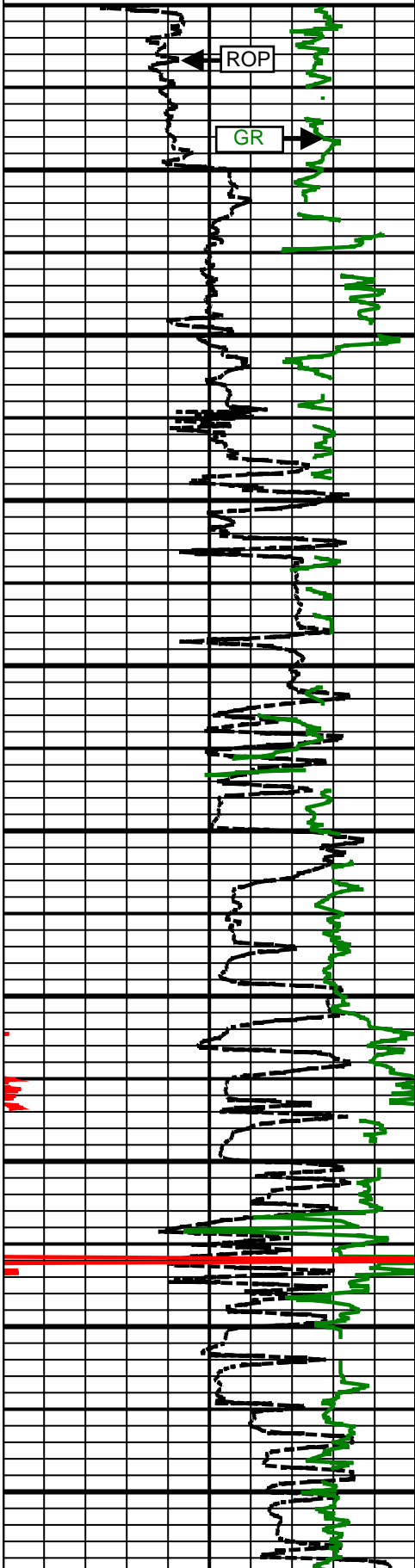
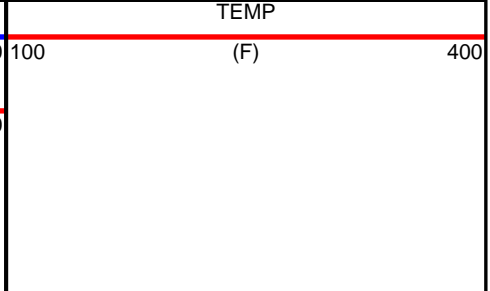
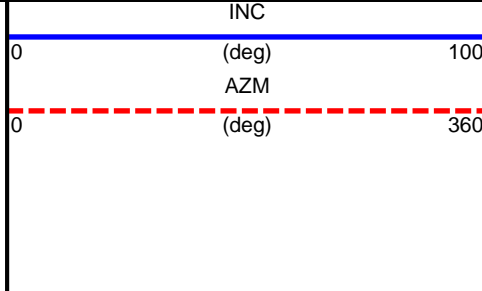
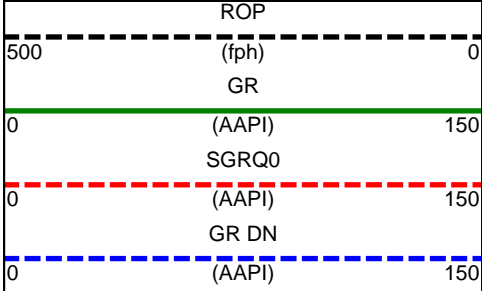
Borehole and Environmental Correction:

Hole Size:	6.125 in.	Gamma Ray: Corrected for mud weight, hole size and KCl concentration.
KCL Concentration:	0%	
Mud Weight:	9.90 ppg	

M/LWD LOG COMMENTS	
Comment No.	1-1
RECORDED DATA LOG	
Start of M/LWD Drilling Run 02	
Weatherford International provided 6 3/4 in. Directional, Gamma Ray, and Temperature for Run 02.	
Run 02 started formation drilling June 19, 2013 at 01:44 at 6900 MD / 6855 TVD. Weatherford International logged the 8.750 in. borehole.	
The WBM at the start of drilling was 9.20 ppg.	
Comment No.	1-2
End of M/LWD Drilling Run 02	
Run 02 ended drilling formation June 19, 2013 at 18:49 at 7950 MD / 7515 TVD.	
The OBM at the end of drilling was 9.80 ppg.	
Comment No.	2-1
RECORDED DATA LOG	
Start of LWD Drilling Run 03	
Weatherford International provided 4 3/4 in. Directional, Spectral Azimuthal Gamma Ray, and Temperature for Run 03.	
Run 03 started formation drilling August 08, 2013 at 21:53 at 7950 MD / 7515 TVD. Weatherford International logged the 6.125 in. borehole.	
The OBM at the start of drilling was 10.20 ppg.	
Comment No.	2-2
End of LWD Drilling Run 03	
Run 03 ended drilling formation August 10, 2013 at 06:04 at 11158 MD / 7531 TVD.	
The OBM at the end of drilling was 10.00 ppg.	
Comment No.	3-1
RECORDED DATA LOG	
Start of LWD Drilling Run 04	
Weatherford International provided 4 3/4 in. Directional, Spectral Azimuthal Gamma Ray, and Temperature for Run 04.	
Run 04 started formation drilling August 11, 2013 at 04:43 at 11158 MD / 7531 TVD. Weatherford International logged the 6.125 in. borehole.	
The OBM at the start of drilling was 10.00 ppg.	
Comment No.	3-2
End of LWD Drilling Run 04	
Run 04 ended drilling formation August 15, 2013 at 01:34 at 17341 MD / 7615 TVD.	
The OBM at the end of drilling was 9.90 ppg.	

CURVE SPECIFICATIONS				
CURVE TYPE	MNEMONIC	UNITS	COMMENTS	CORRECTIONS
Rate of Penetration	ROP	fph	Rate of Penetration 3.0 ft window 0.5 ft Exponential Smoothing	None
Gamma Ray	GR	AAPI	Gamma Ray 3.0 ft window 0.5 ft Exponential Smoothing	See M/LWD Run Remarks
Gamma Ray Up	GR UP	ohm-m	Azimuthal Gamma Ray 3.0 ft window 0.5 ft Exponential Smoothing	
Gamma Ray Down	GR DN	ohm-m	Azimuthal Gamma Ray 3.0 ft window 0.5 ft Exponential Smoothing	
Temperature	TEMP	deg Fahrenheit	Recorded Borehole Tmperature 3.0 ft window 0.5 ft Exponential Smoothing	None
Inclination	INC	degrees	Survey Inclination 3.0 ft window 0.5 ft Exponential Smoothing	
Azimuth	AZM	degrees	Survey Azimuth 3.0 ft window 0.5 ft Exponential Smoothing	

1 Inch - Measured Depth



6000 MD

6100 MD

6200 MD

6300 MD

6400 MD


6500 MD

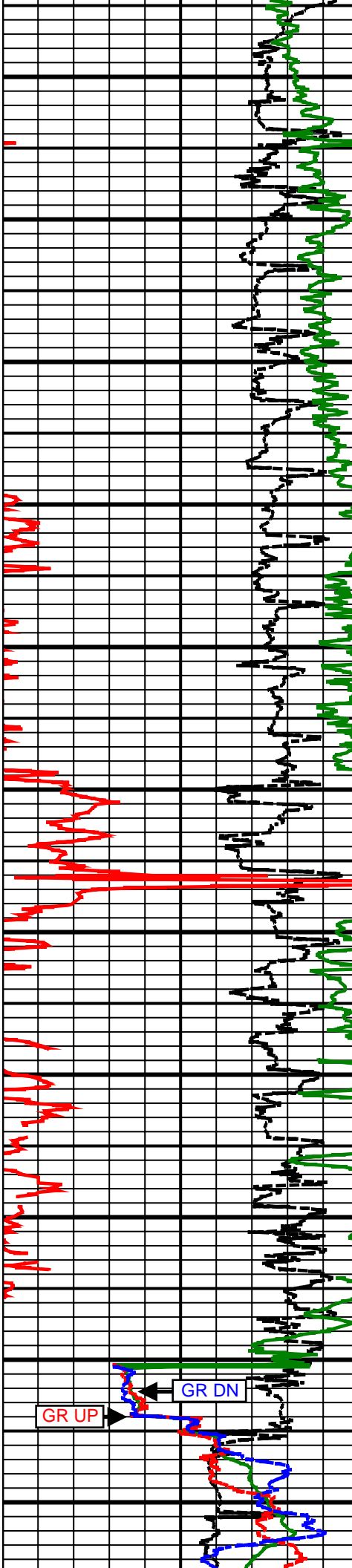
6600 MD

6700 MD

6800 MD

6900 MD





7000 MD

7100 MD

7200 MD

7300 MD

7400 MD

7500 MD

7600 MD

7700 MD

7800 MD

7900 MD

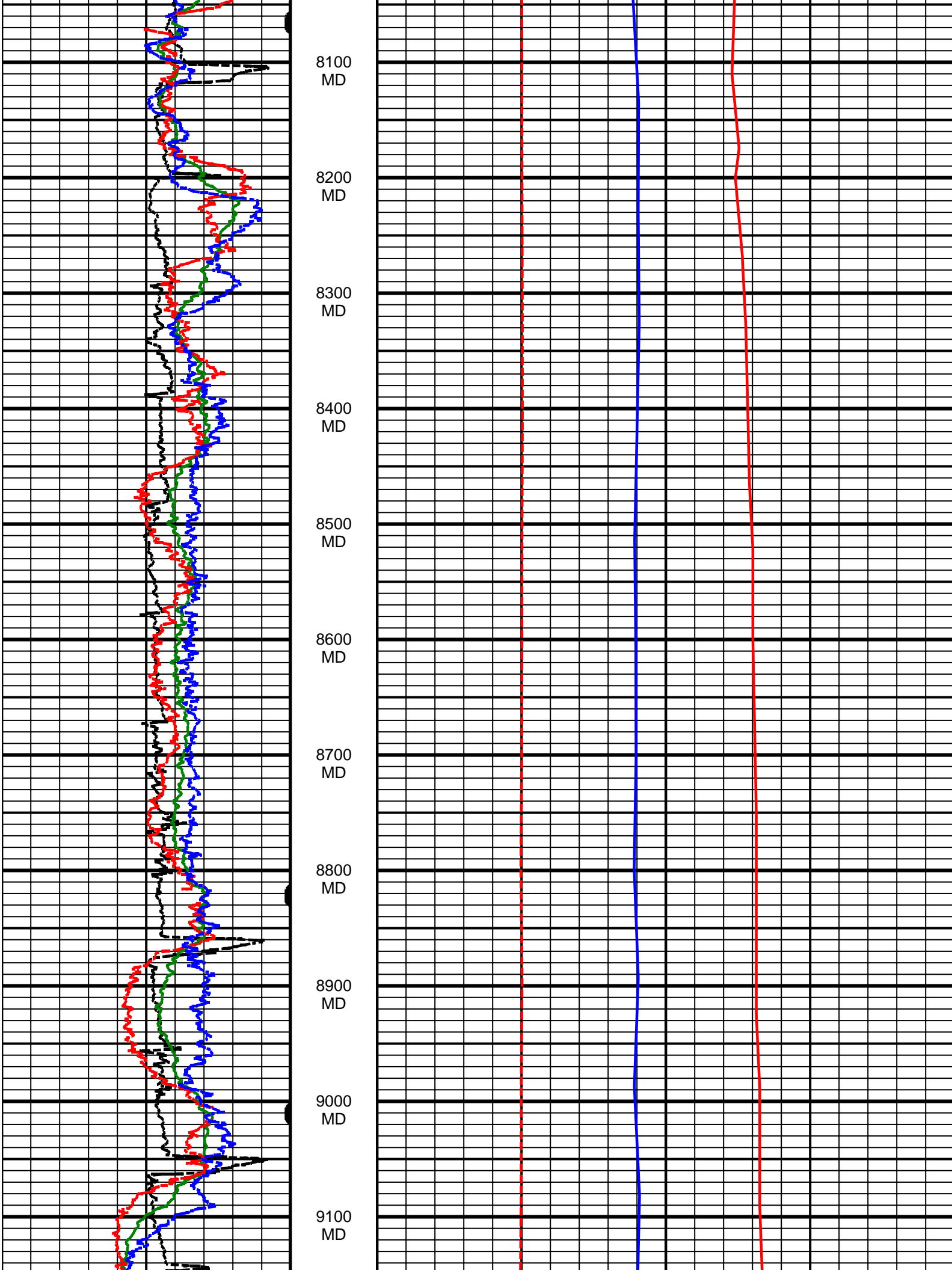
8000 MD

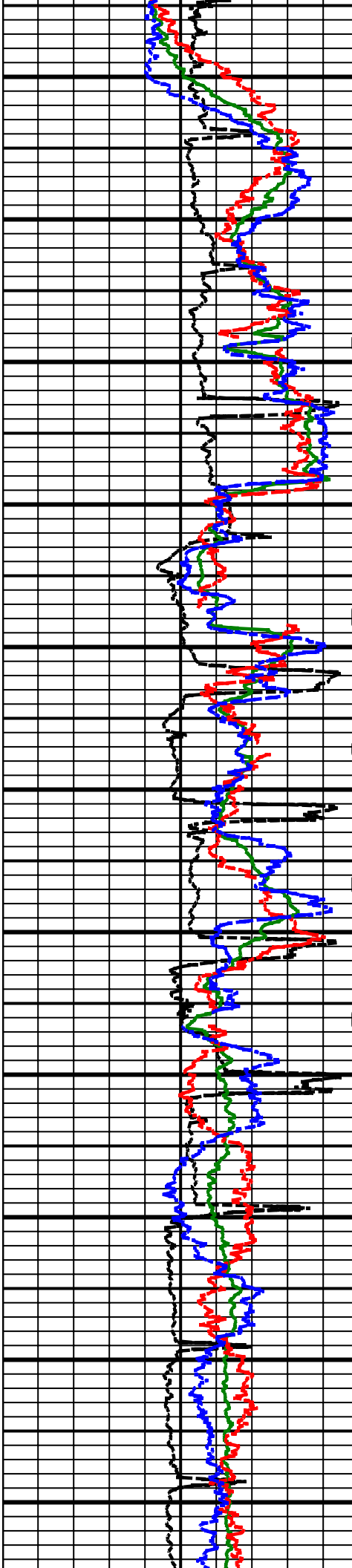
CASING

8000 MD

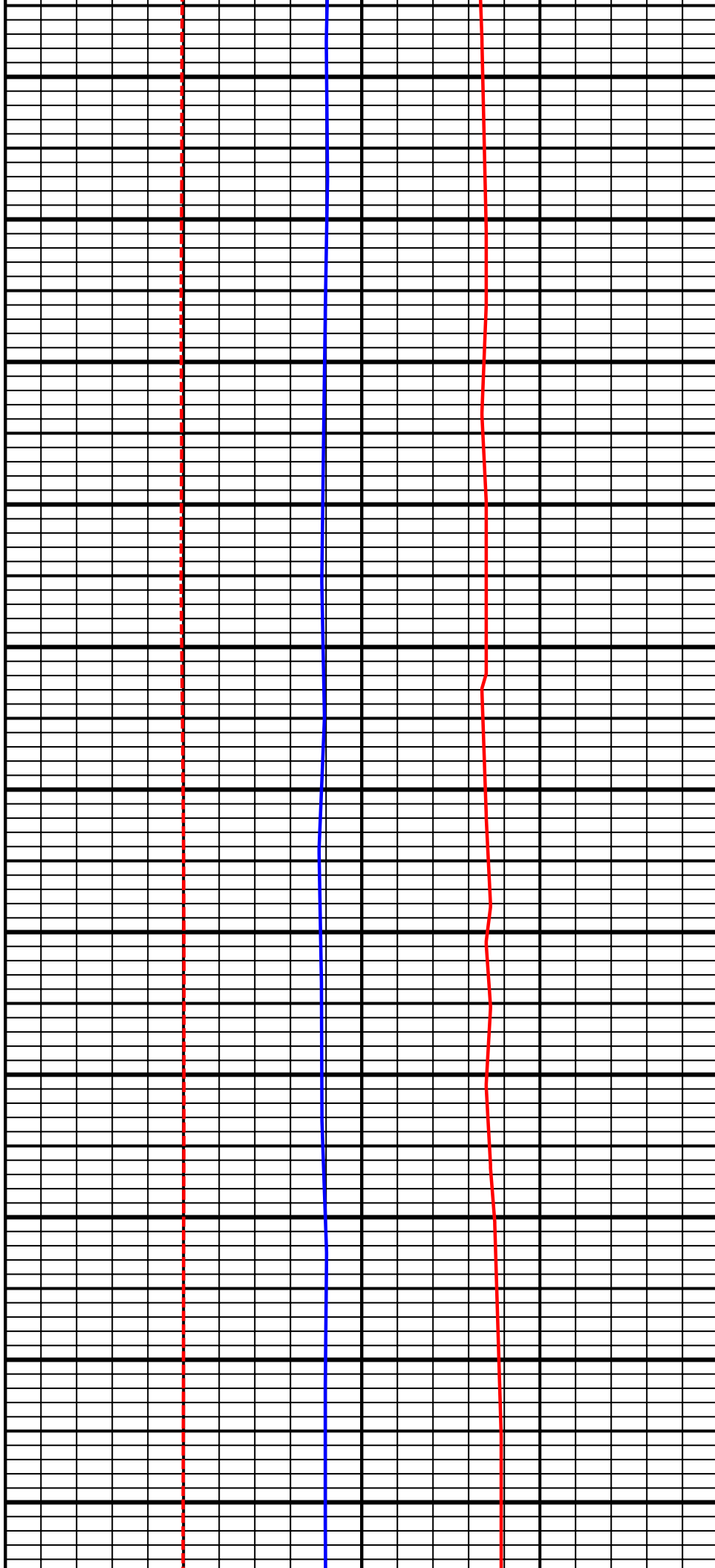
GR UP

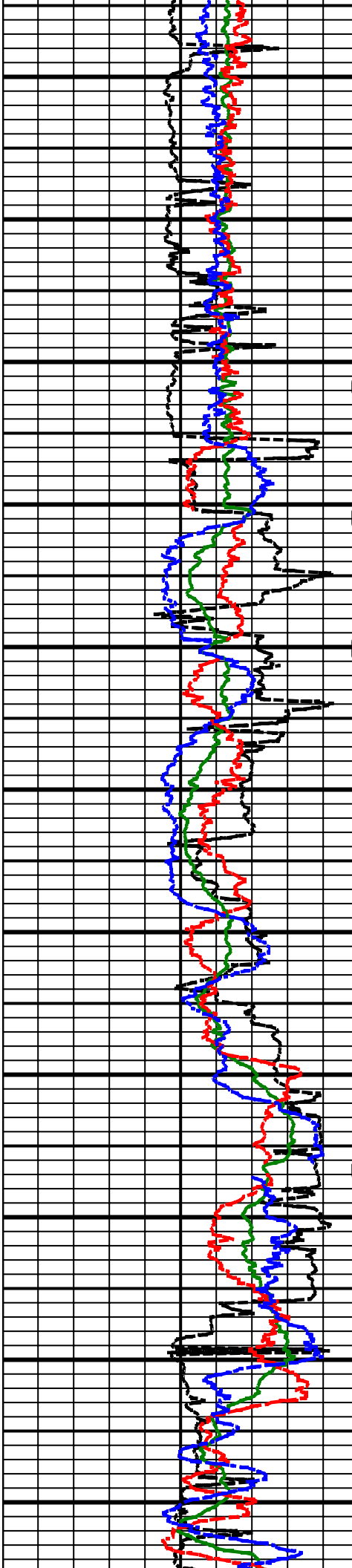
GR DN





9200 MD
9300 MD
9400 MD
9500 MD
9600 MD
9700 MD
9800 MD
9900 MD
10000 MD
10100 MD
10200 MD





10300 MD

10400 MD

10500 MD

10600 MD

10700 MD

10800 MD

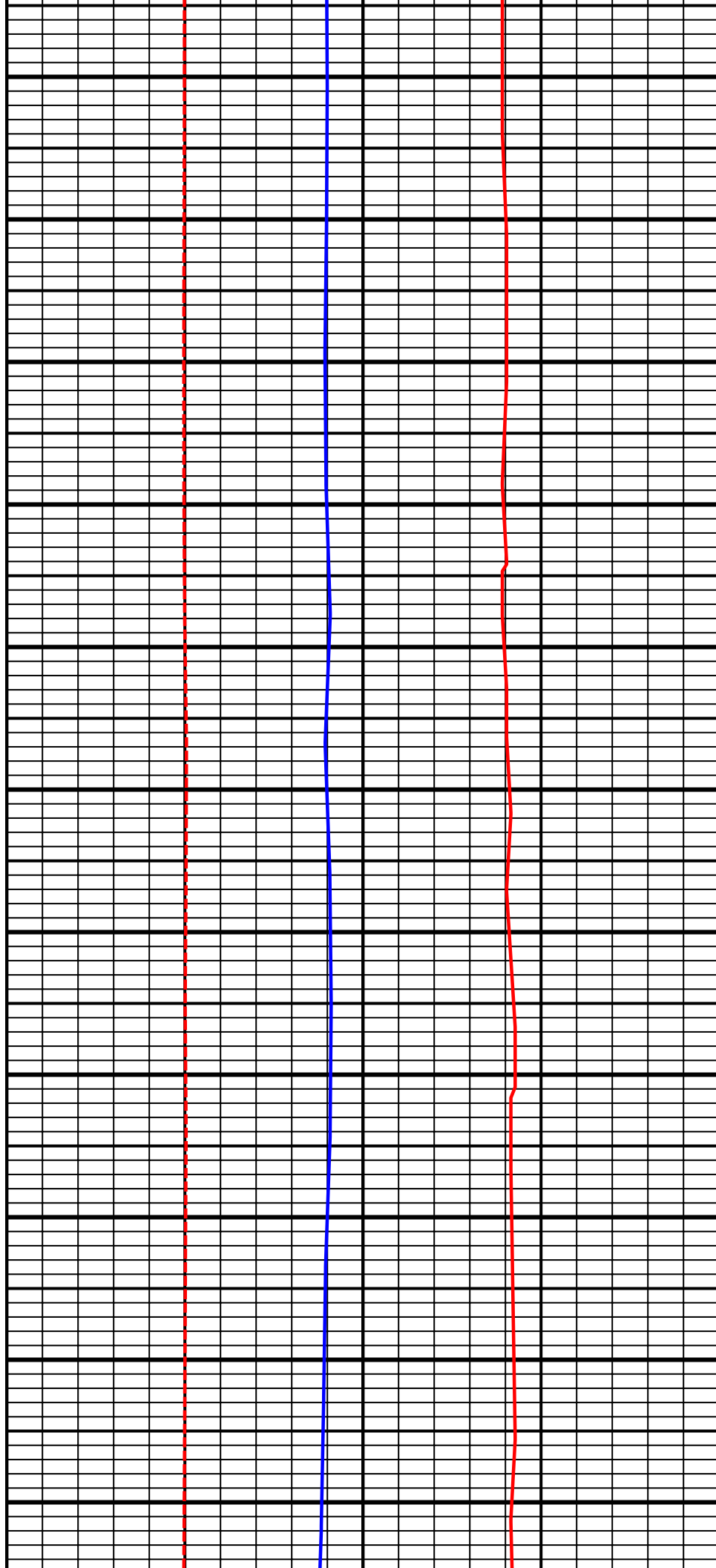
10900 MD

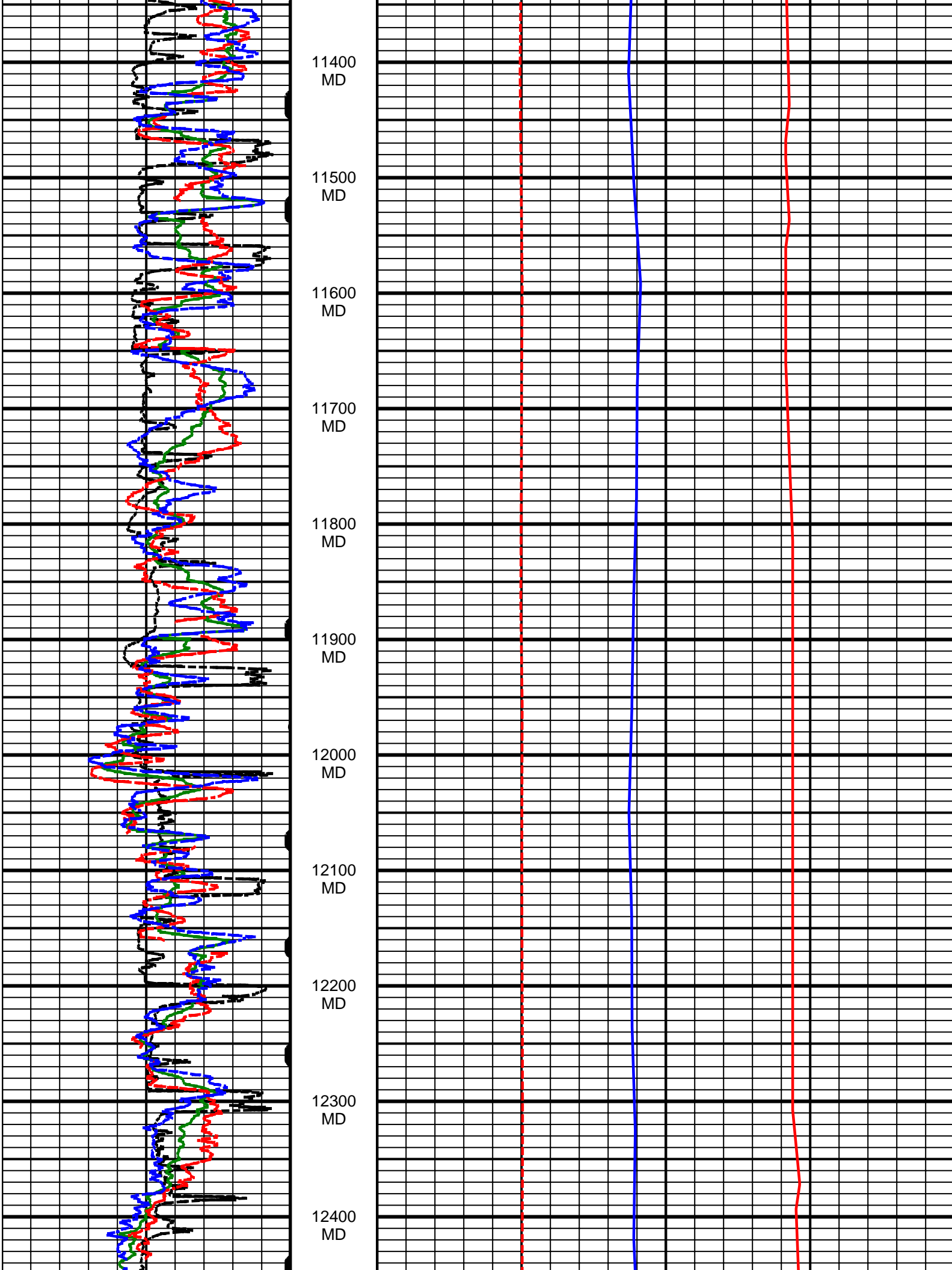
11000 MD

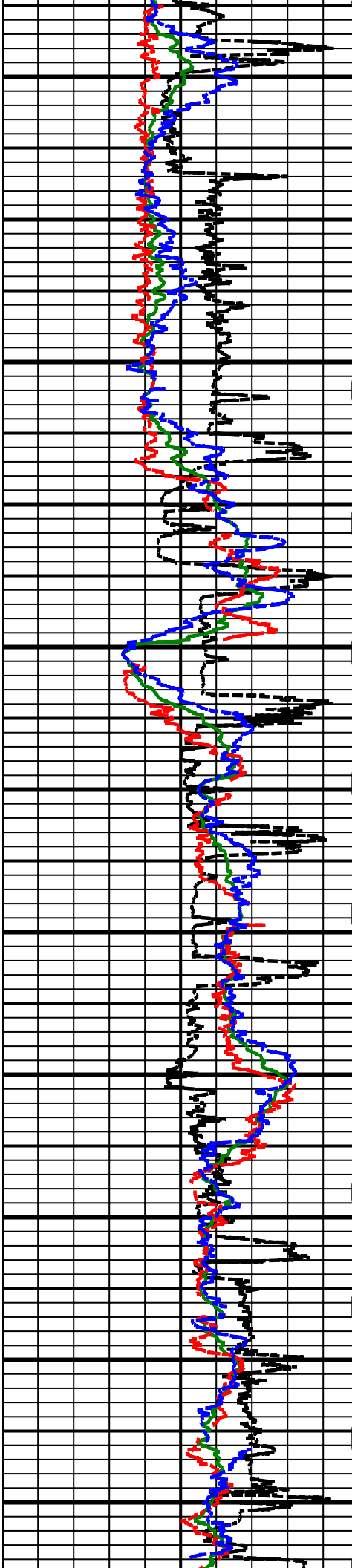
11100 MD

11200 MD

11300 MD







12500
MD

12600
MD

12700
MD

12800
MD

12900
MD

13000
MD

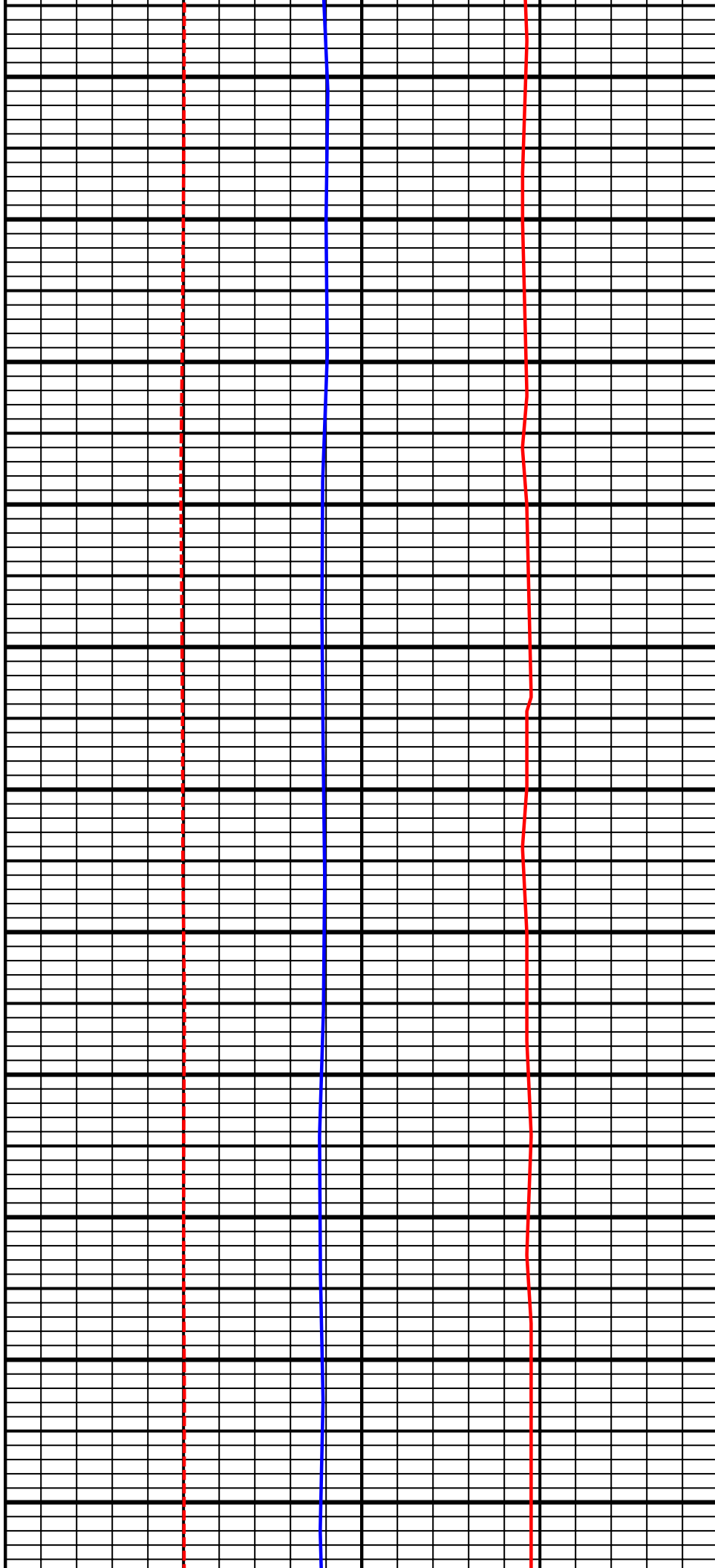
13100
MD

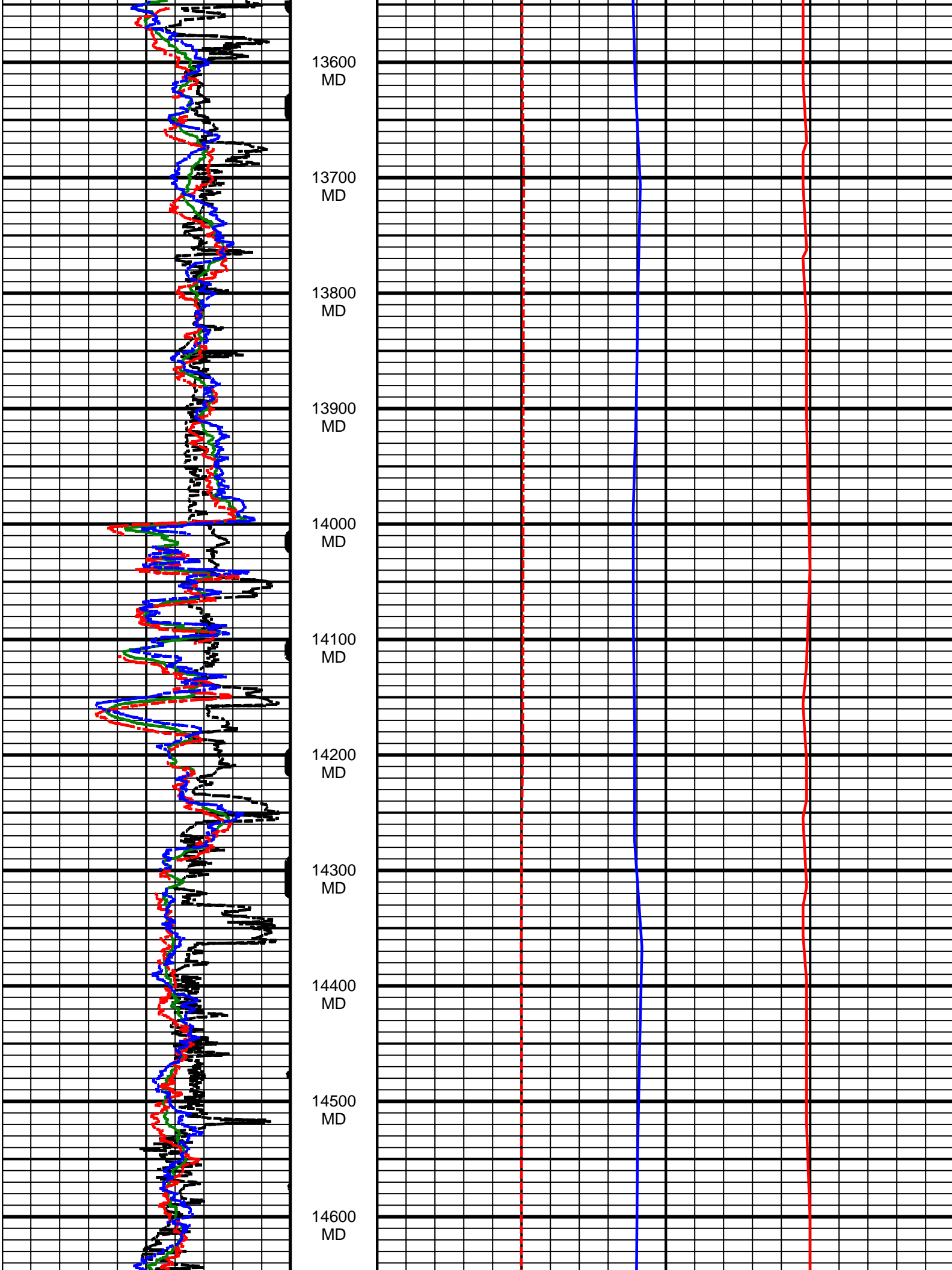
13200
MD

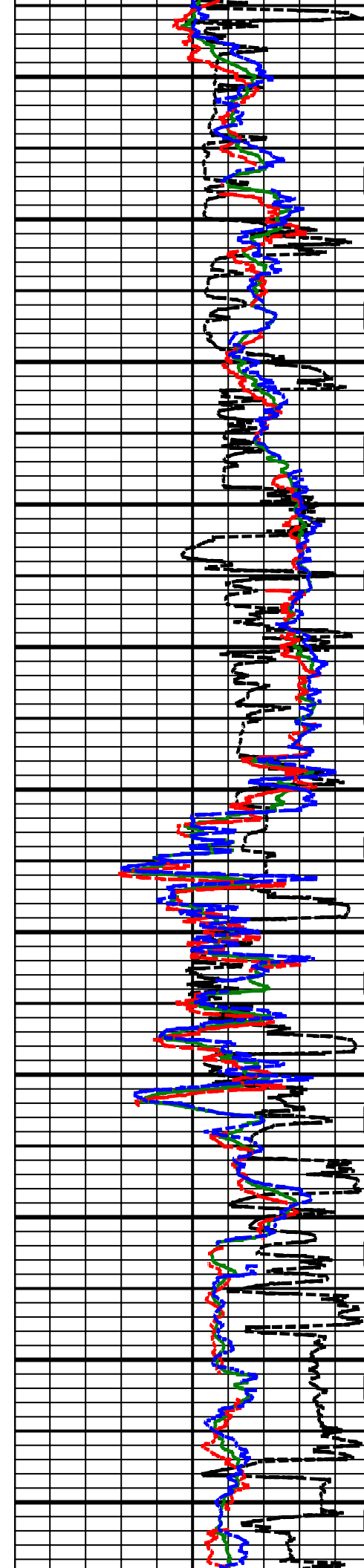
13300
MD

13400
MD

13500
MD







14700 MD

14800 MD

14900 MD

15000 MD

15100 MD

15200 MD

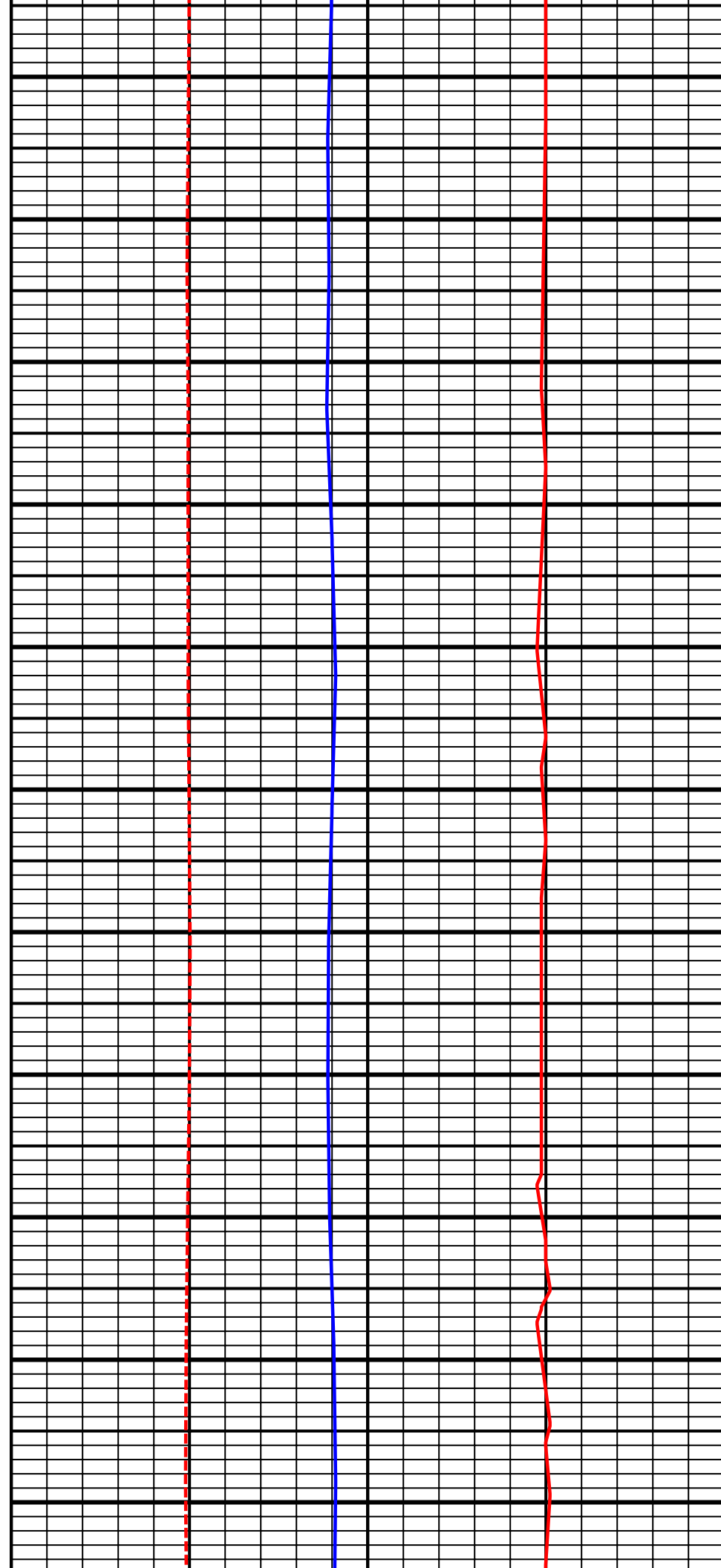
15300 MD

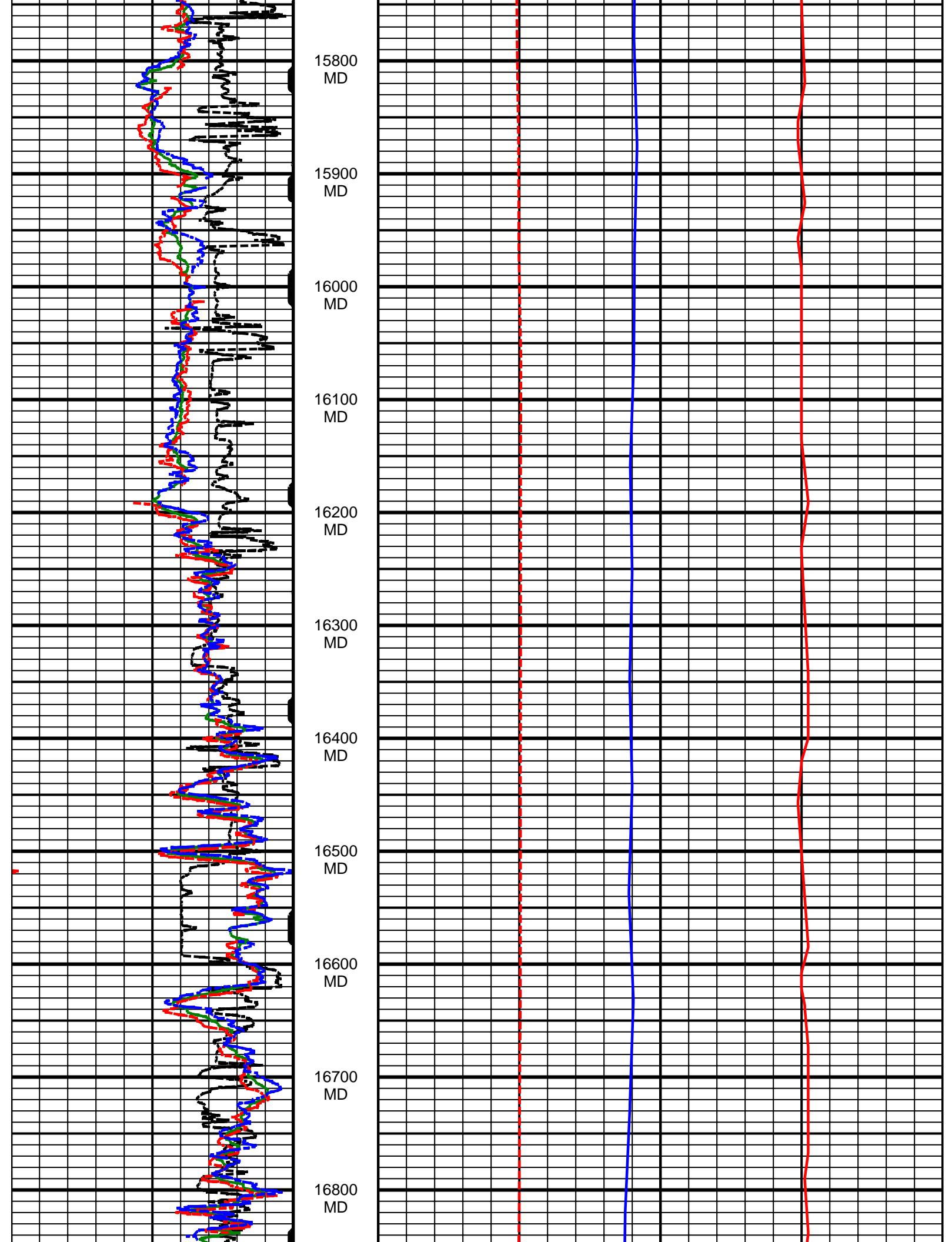
15400 MD

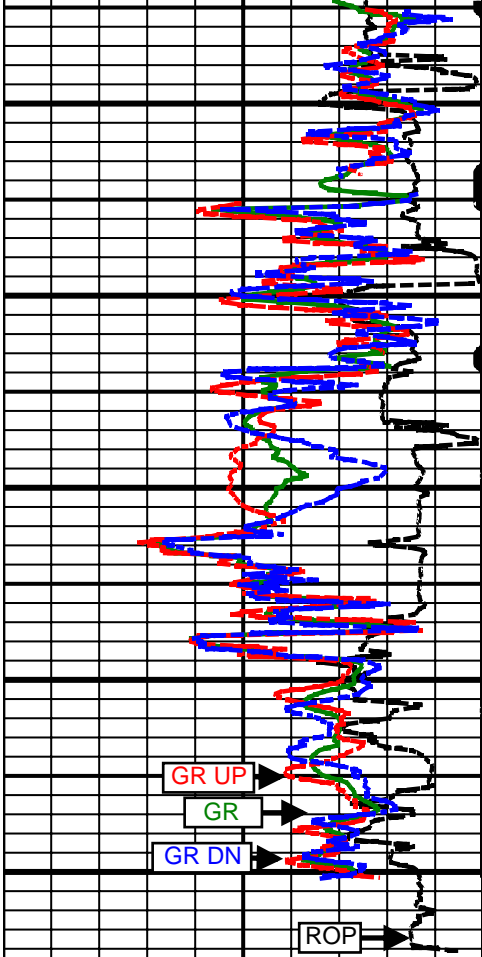
15500 MD

15600 MD

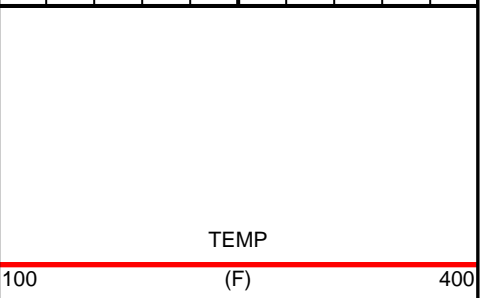
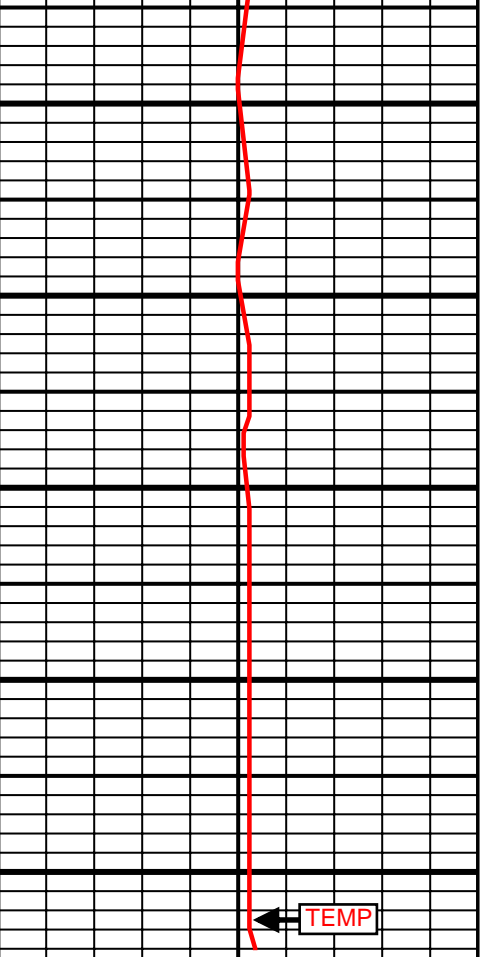
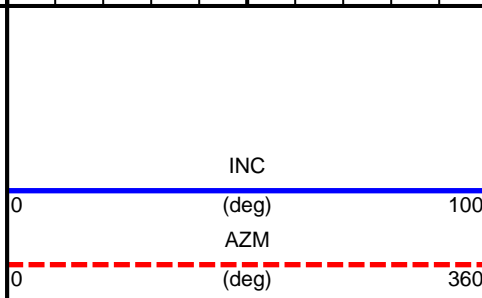
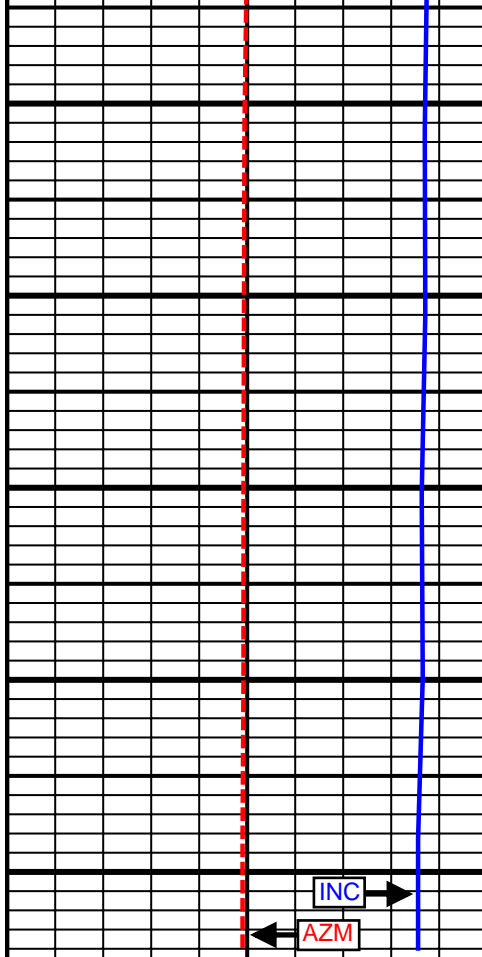
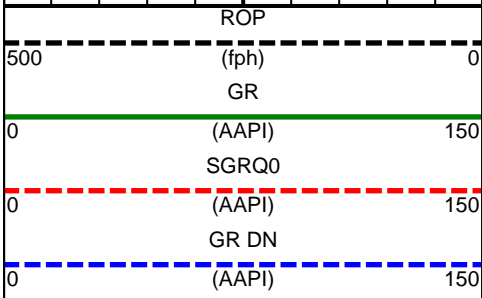
15700 MD



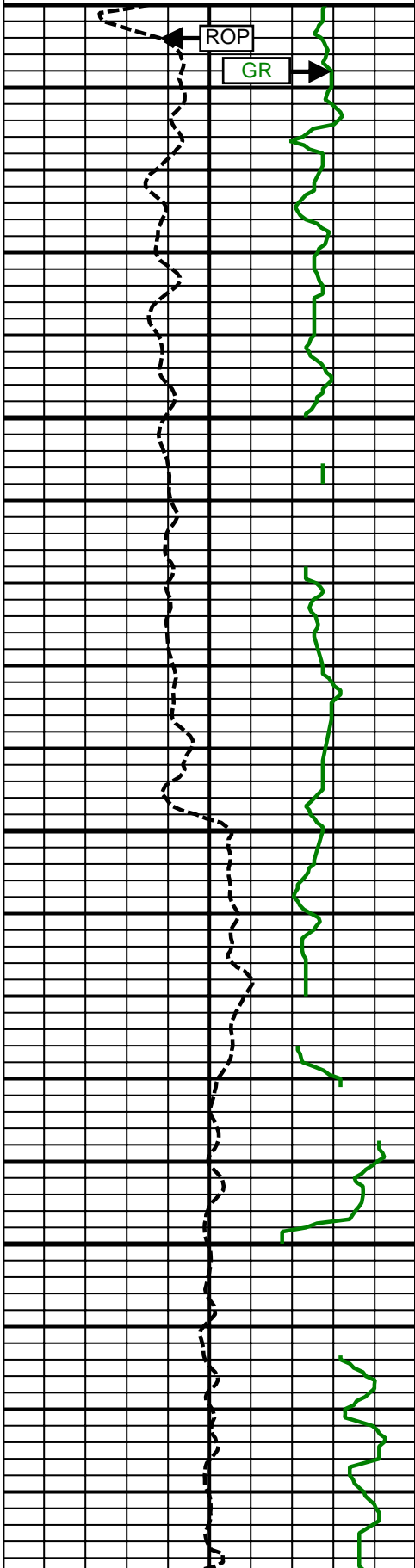
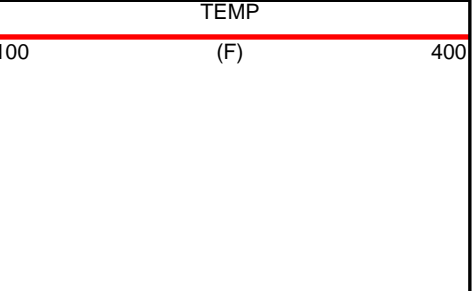
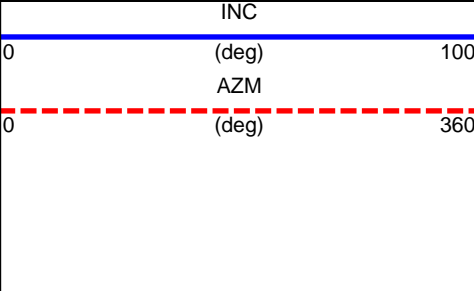
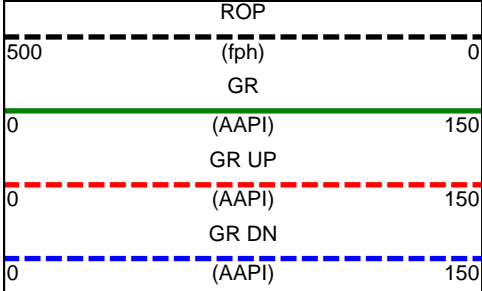




16900 MD
17000 MD
17100 MD
17200 MD
17300 MD




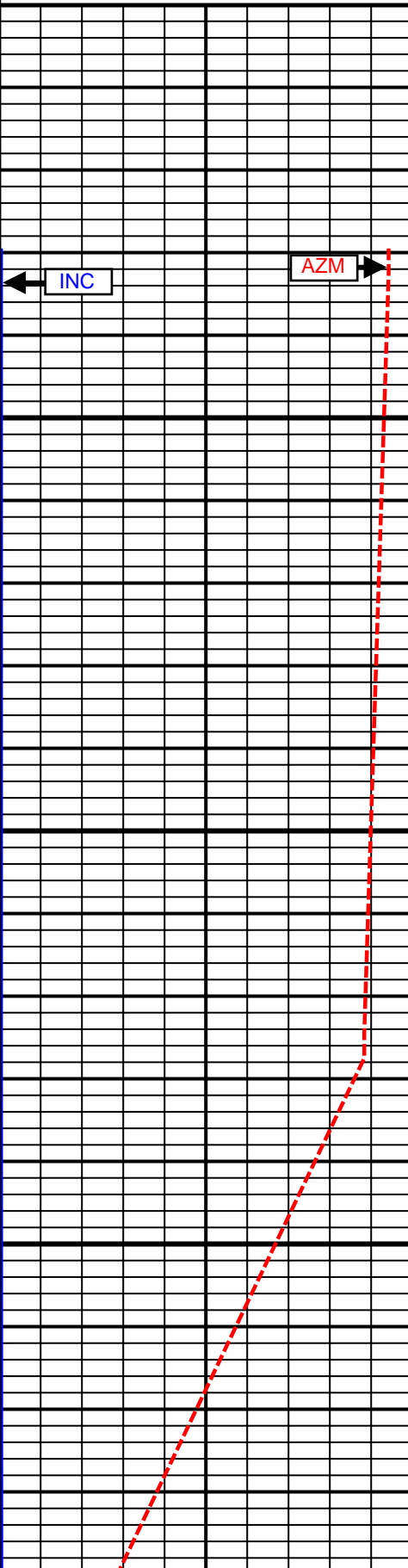
5 Inch - Measured Depth

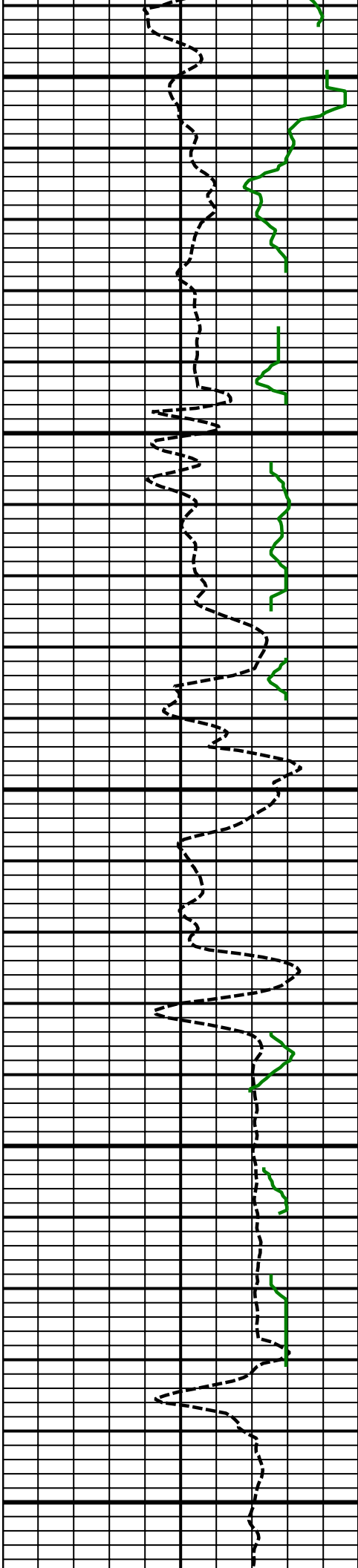


6000 MD

Comment 1-1

6100 MD

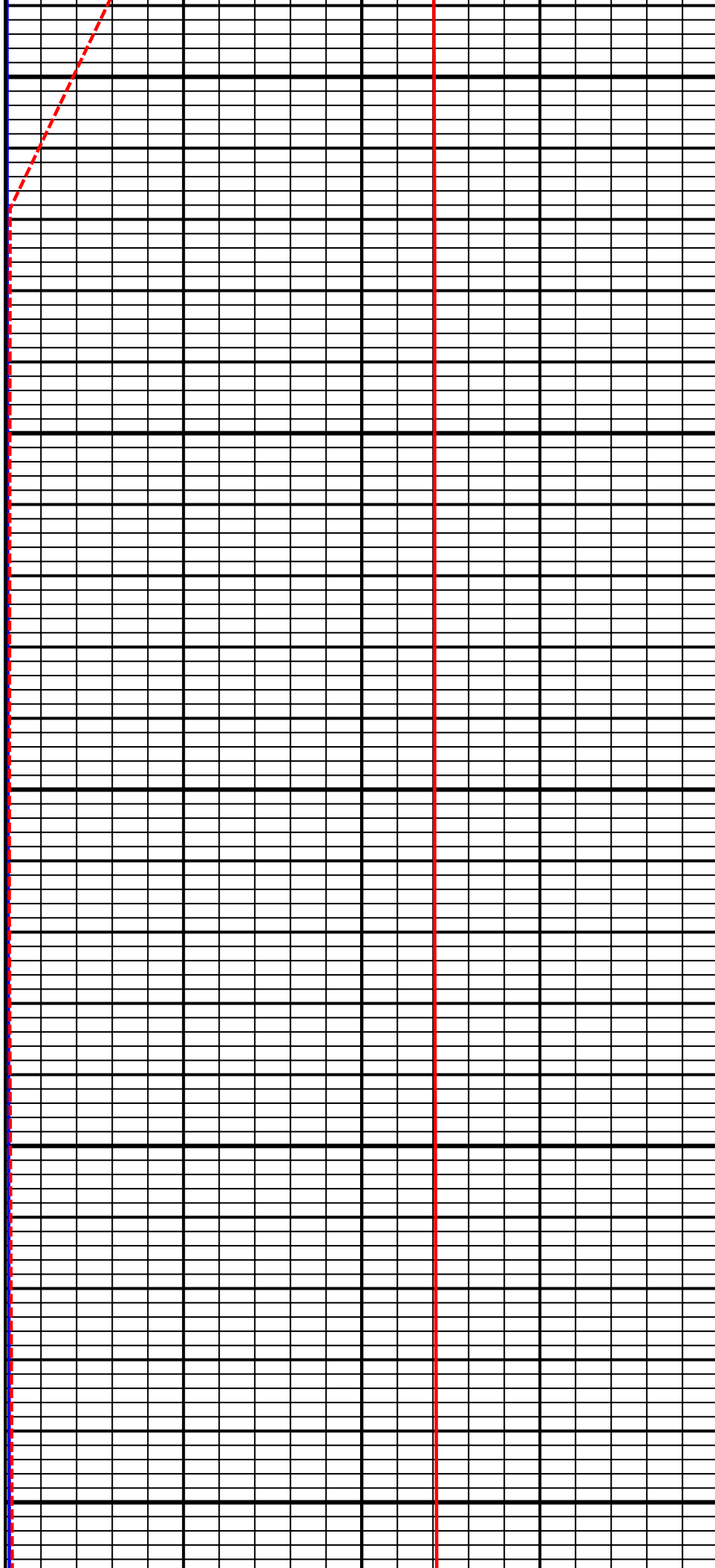


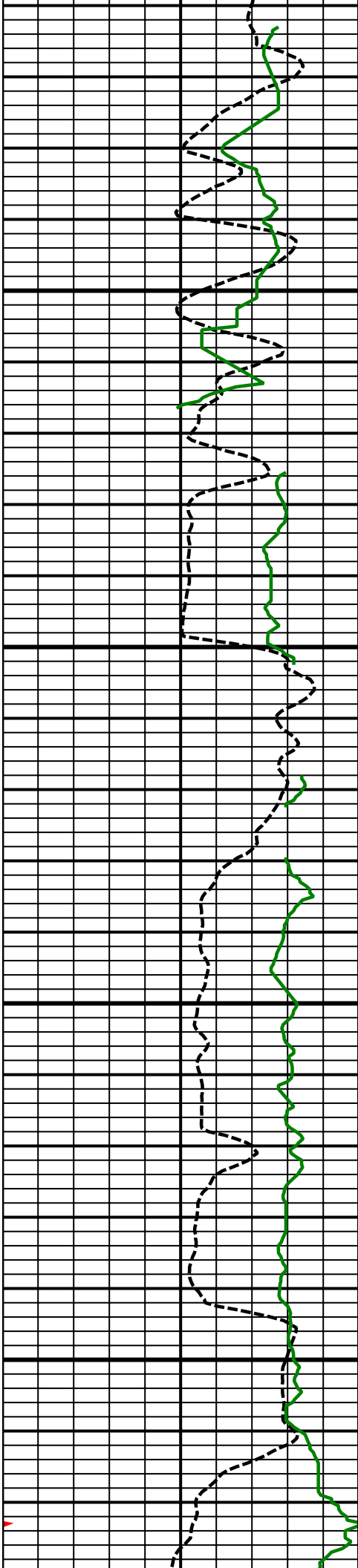


6200
MD

6300
MD

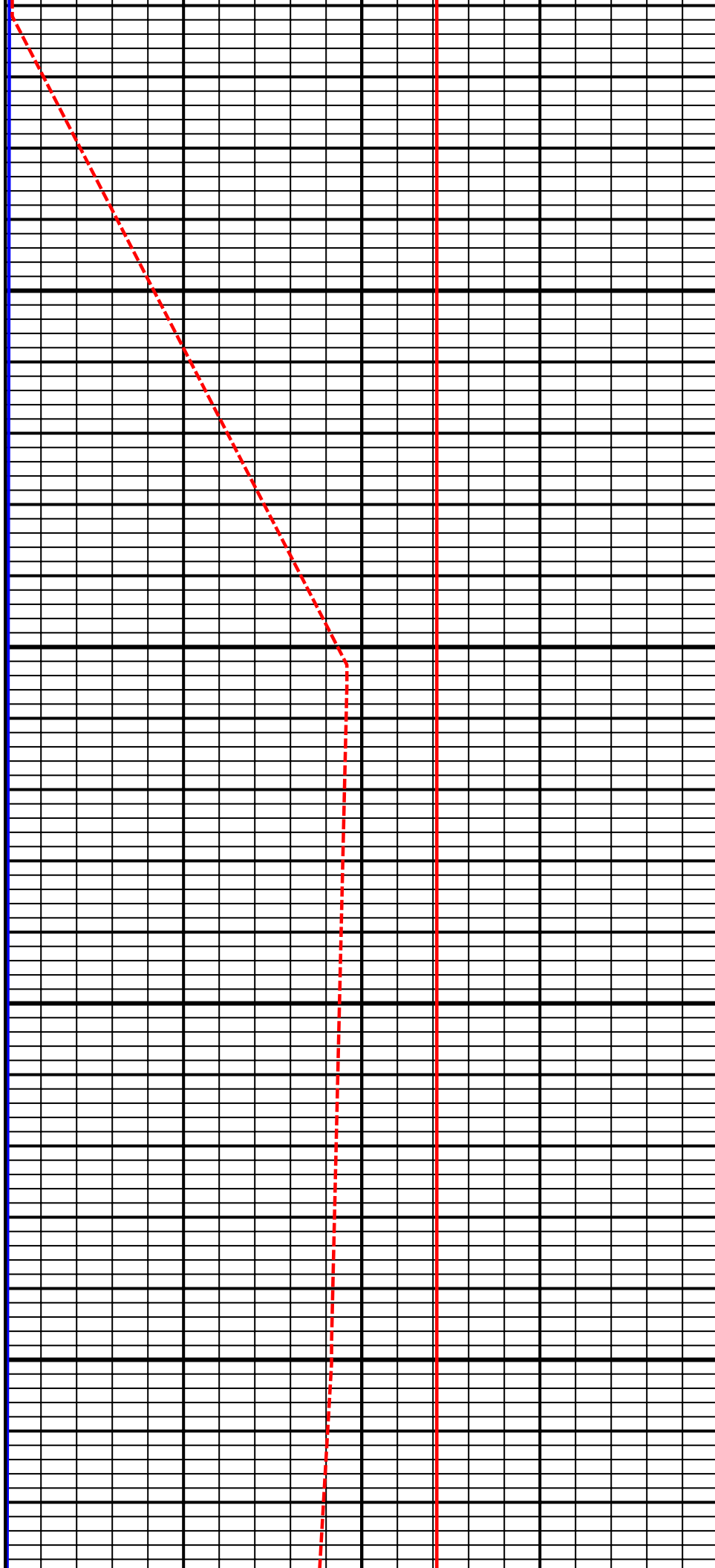
6400
MD

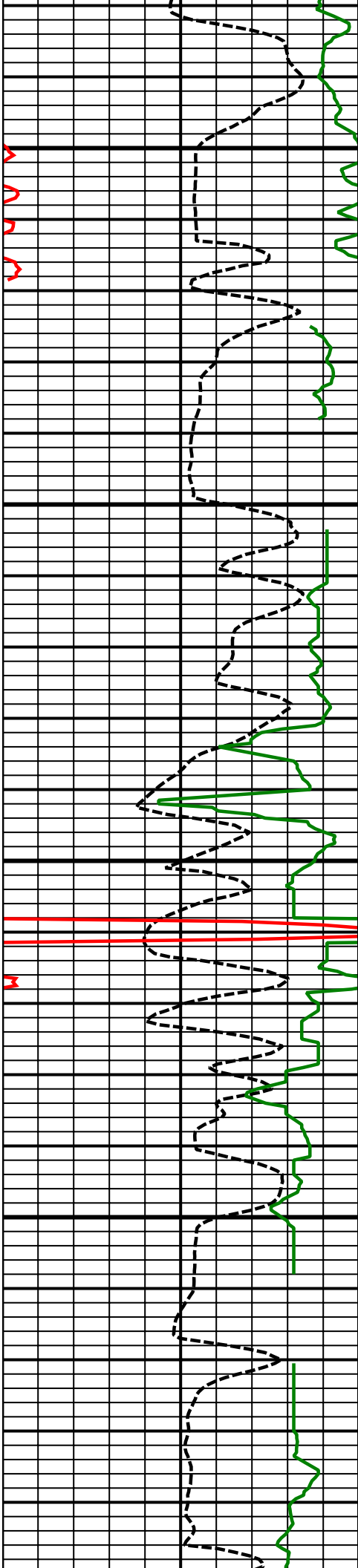




6500
MD

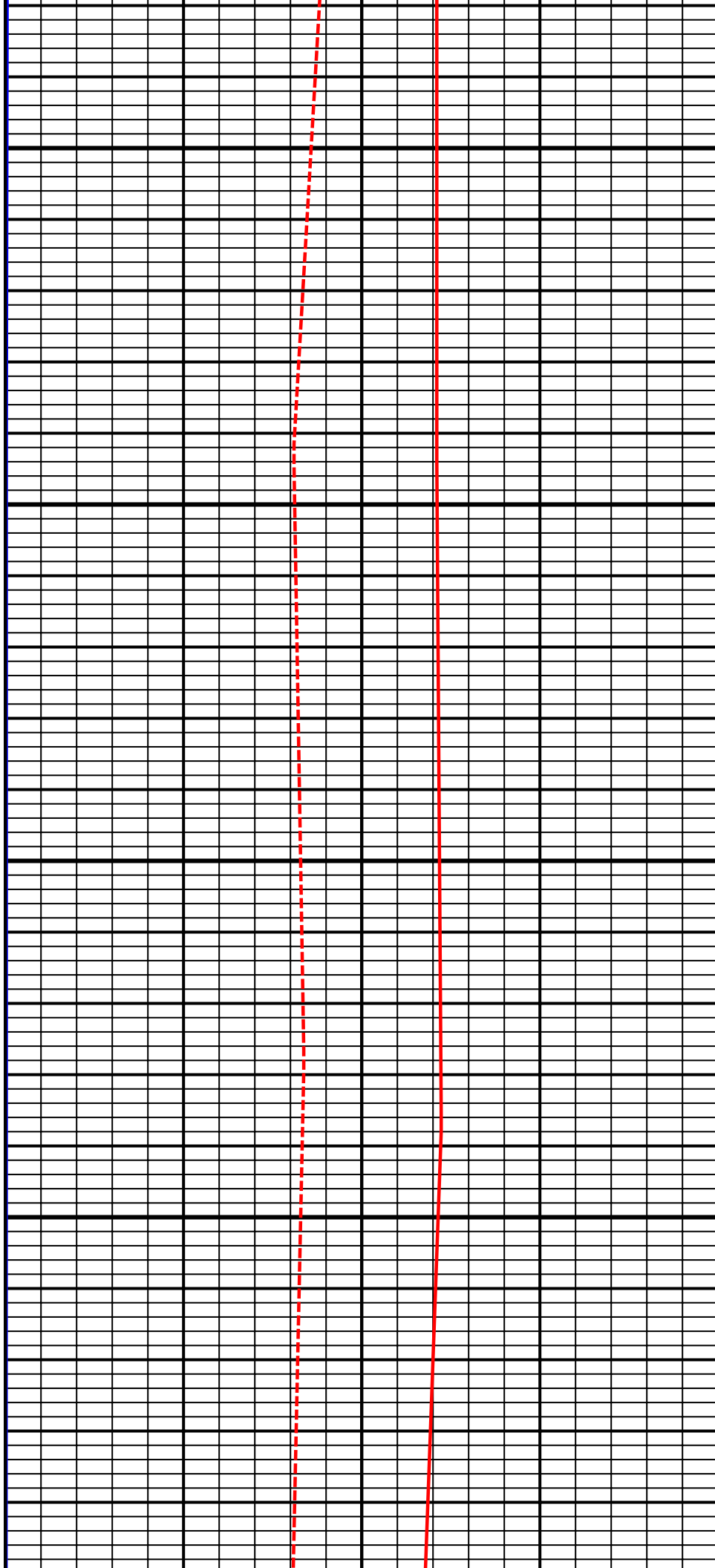
6600
MD

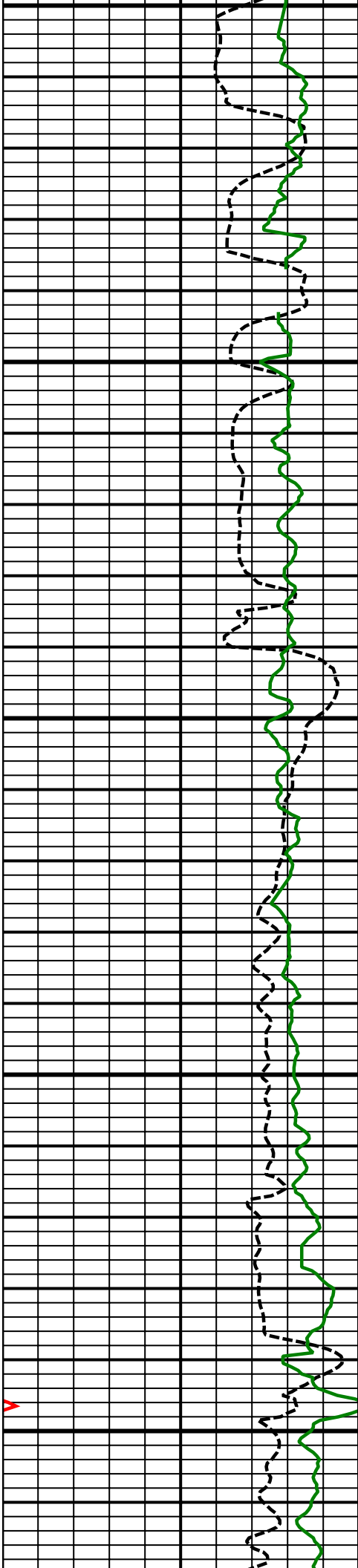




6700
MD

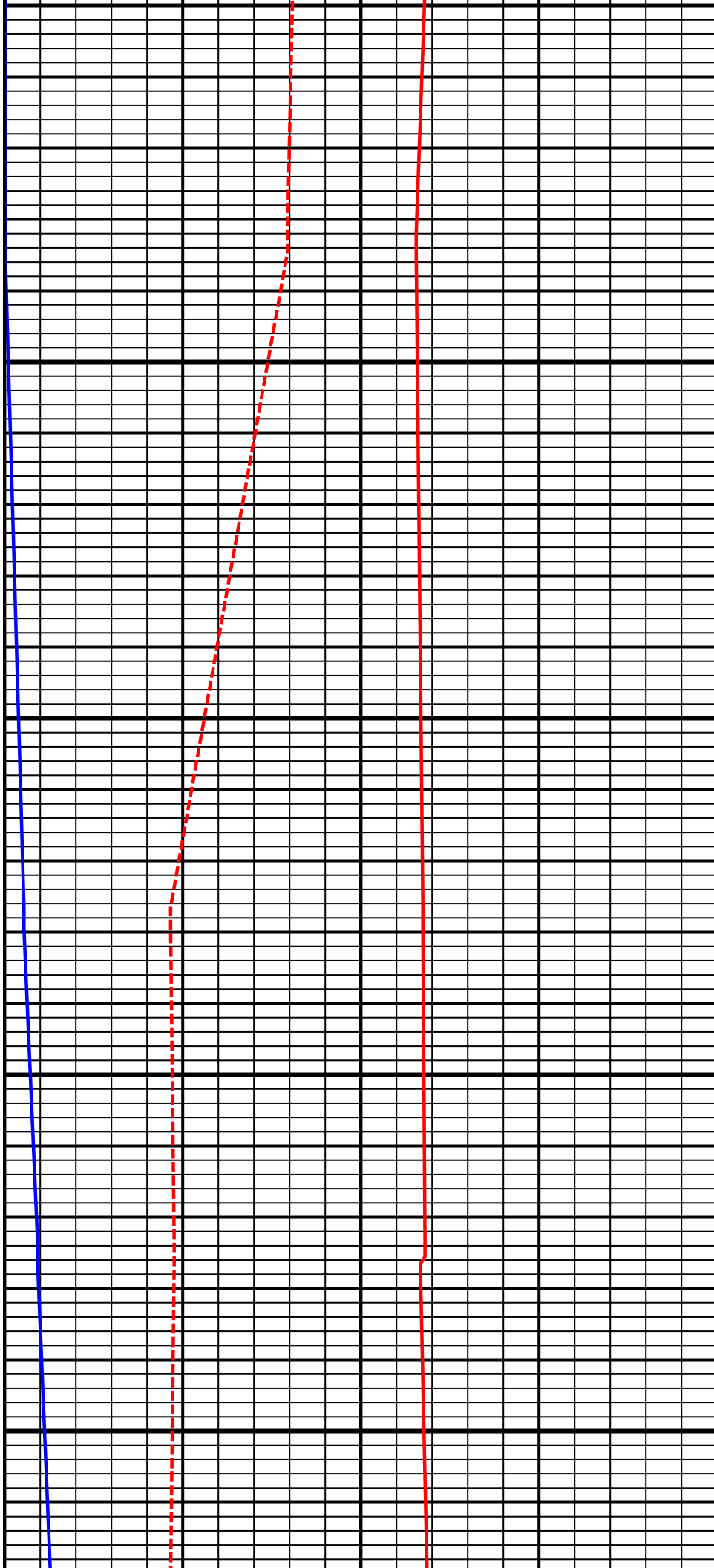
6800
MD

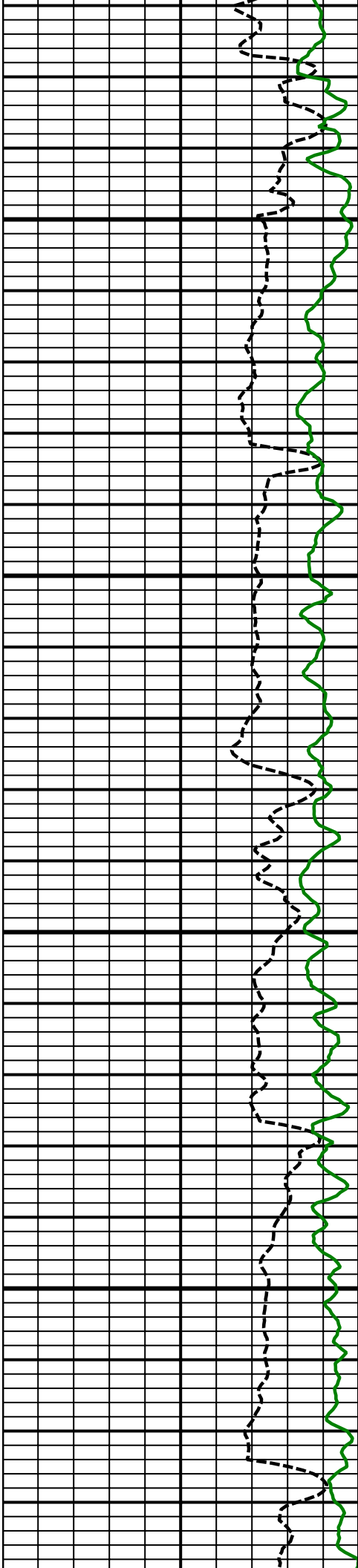




6900
MD

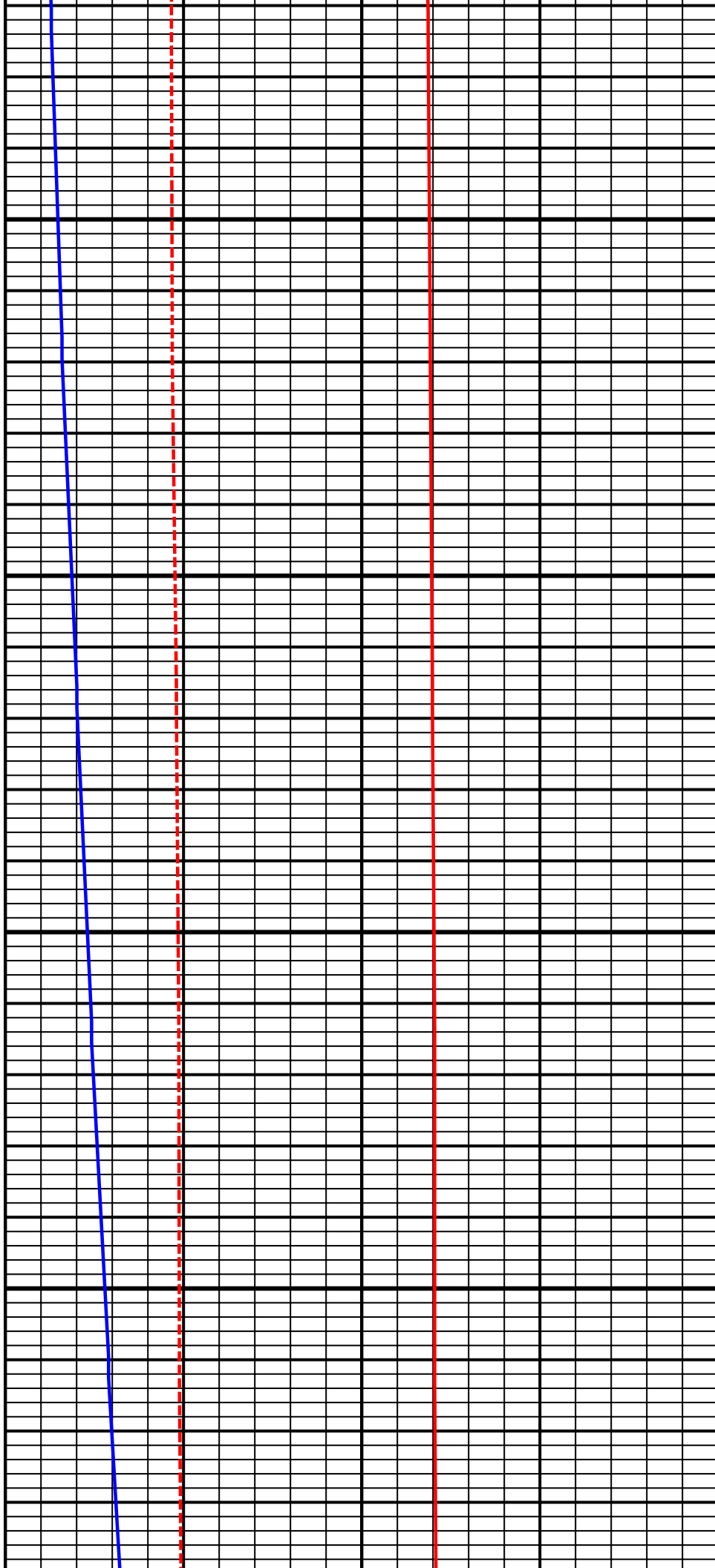
7000
MD

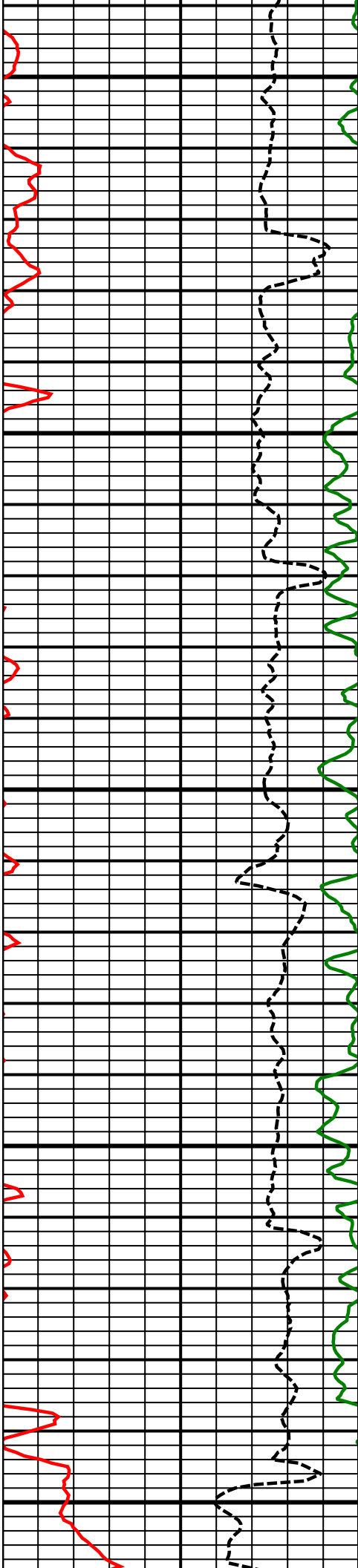




7100
MD

7200
MD

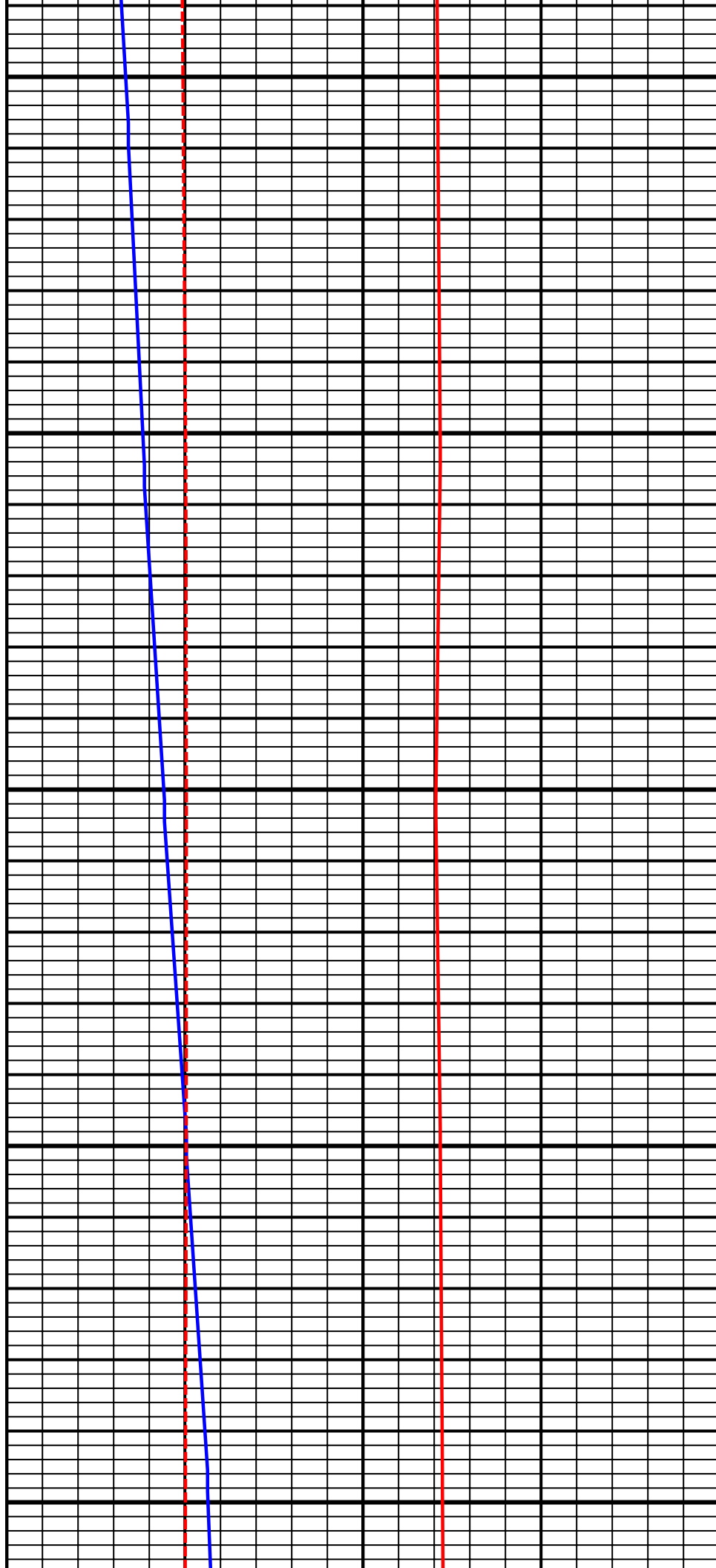


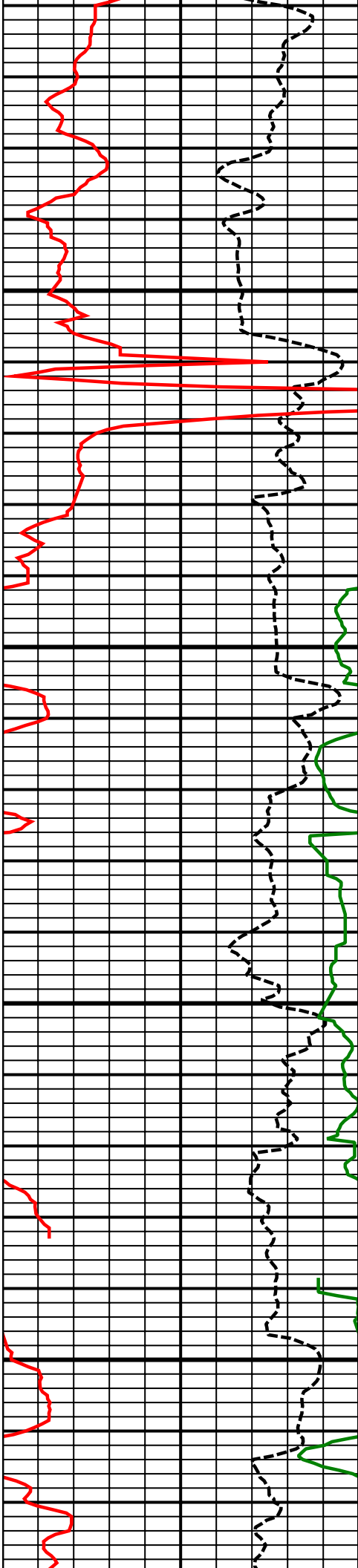


7300
MD

7400
MD

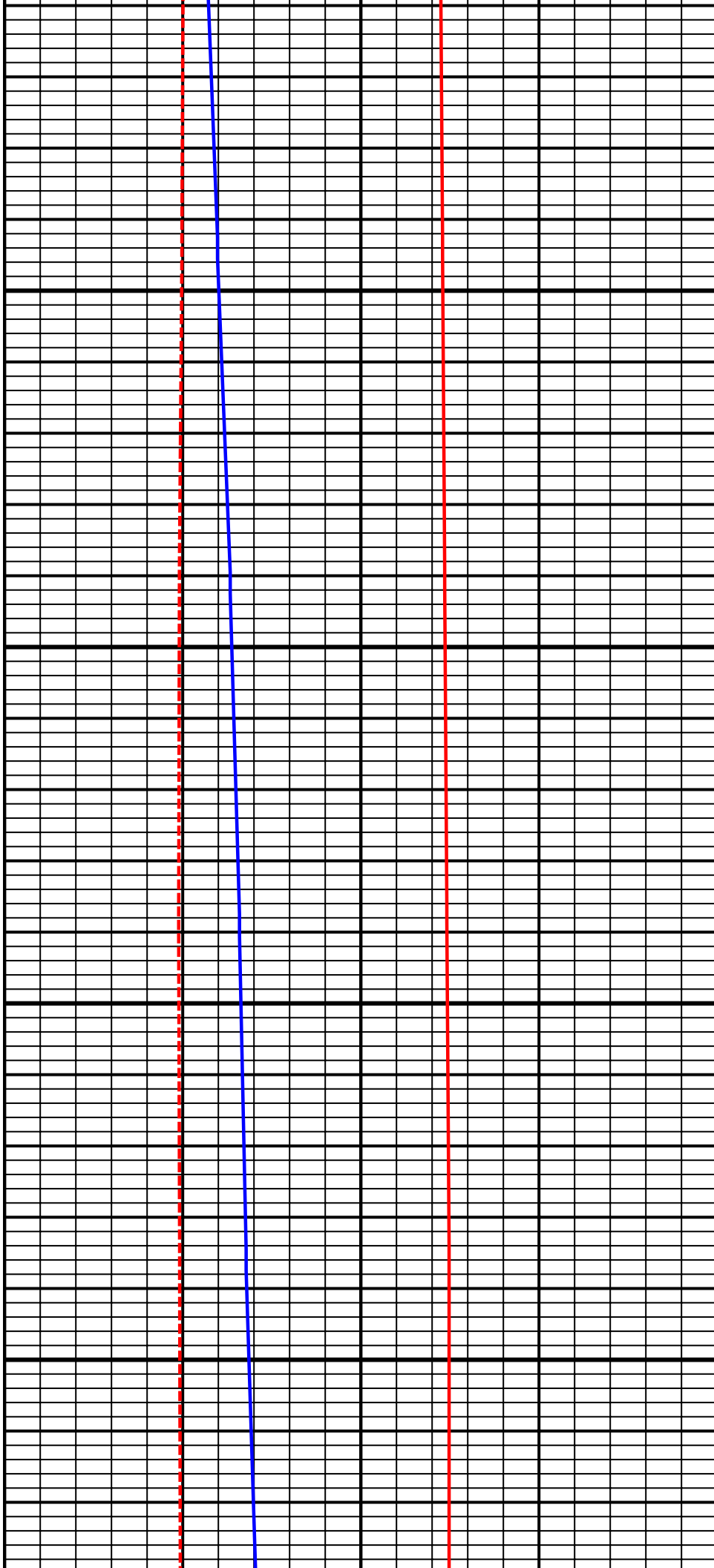
7500
MD

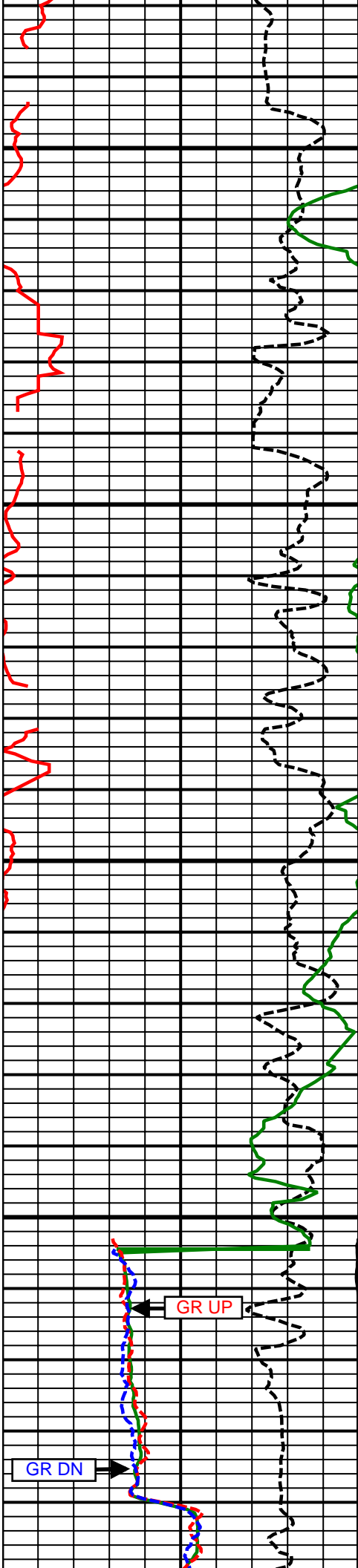




7600
MD

7700
MD





7800
MD

7900
MD

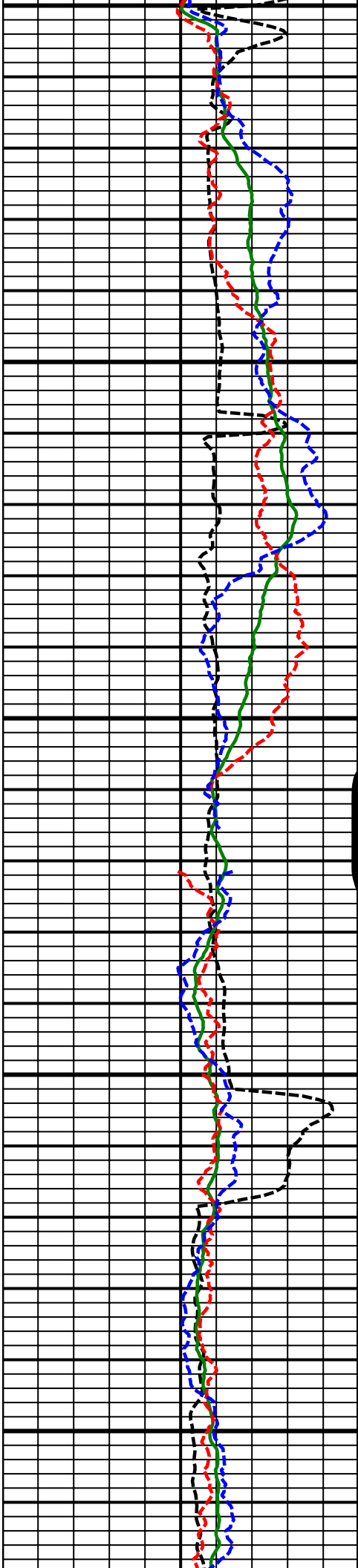
Comment
1-2

Comment
2-1

CASING

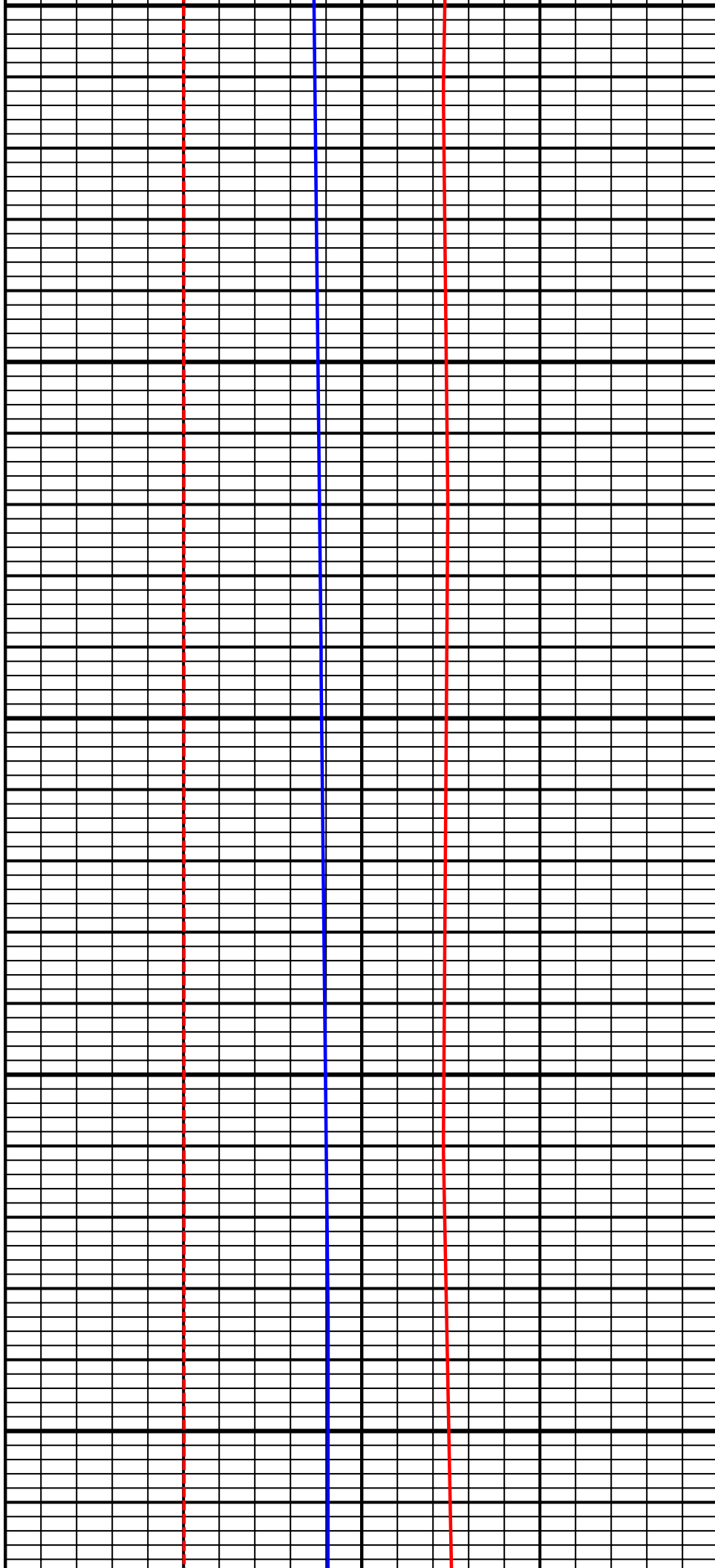
GR UP

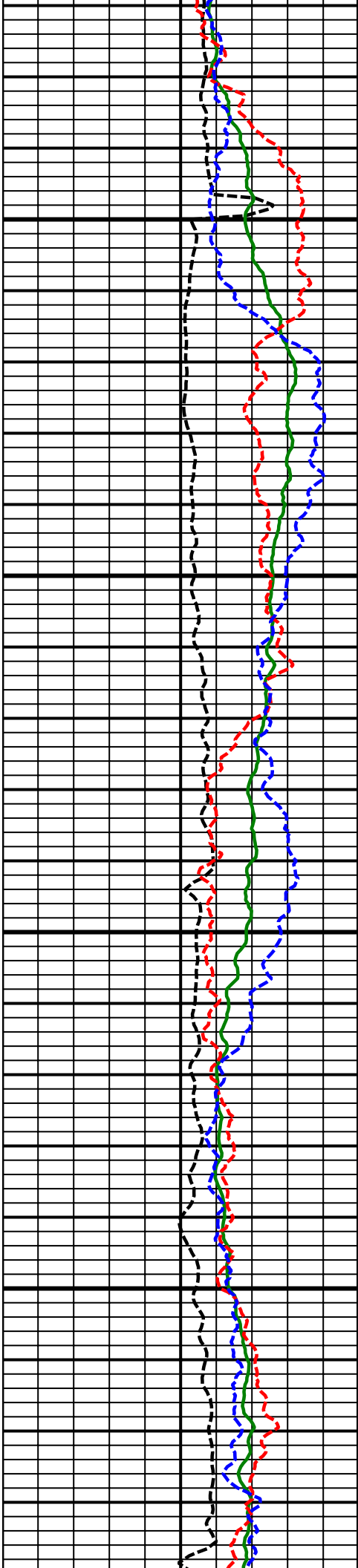
GR DN



8000
MD


8100
MD

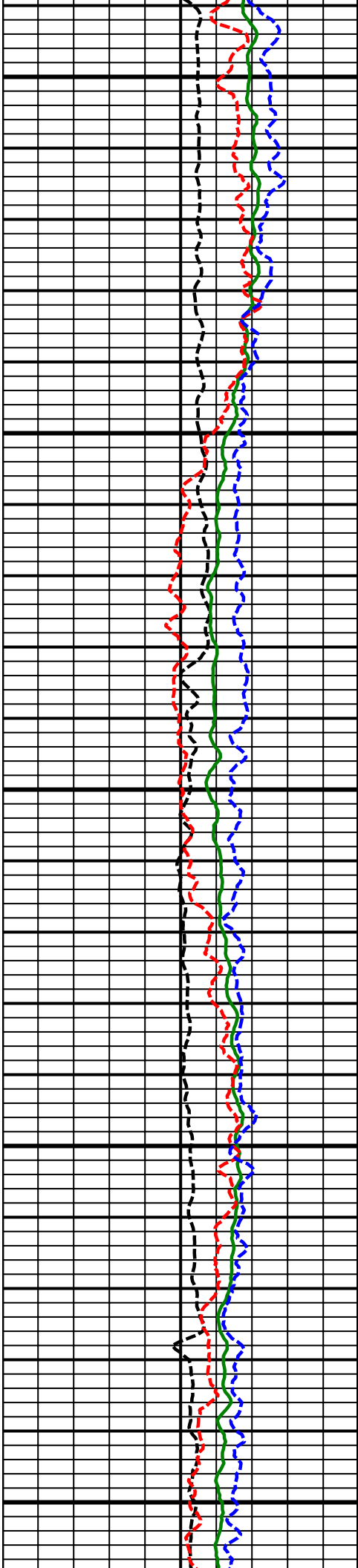




8200
MD

8300
MD




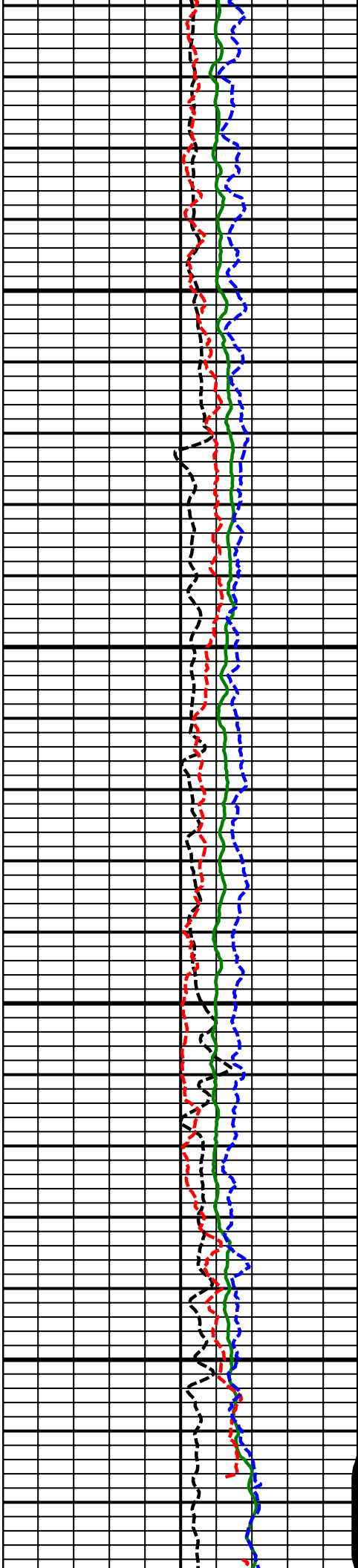


8400
MD

8500
MD


8600
MD

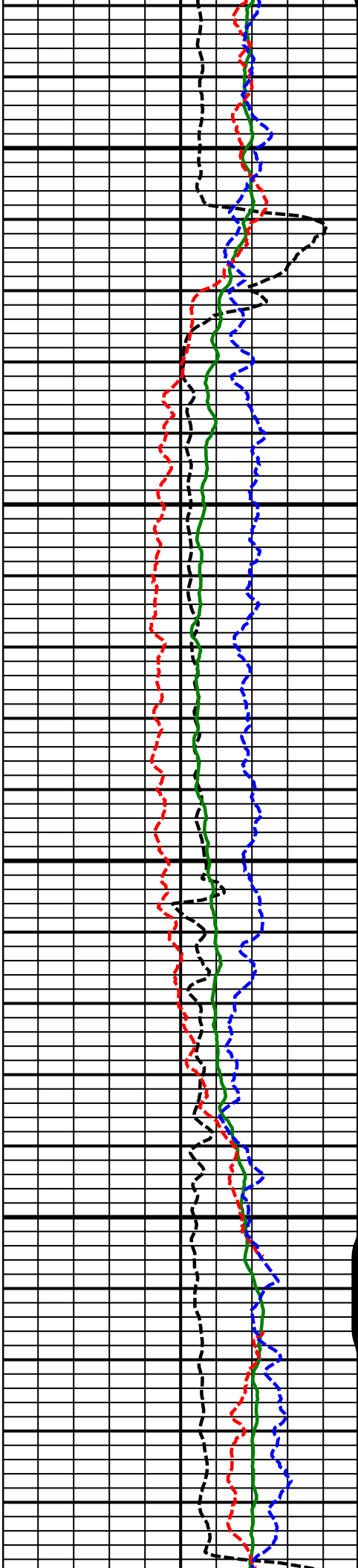




8700
MD


8800
MD

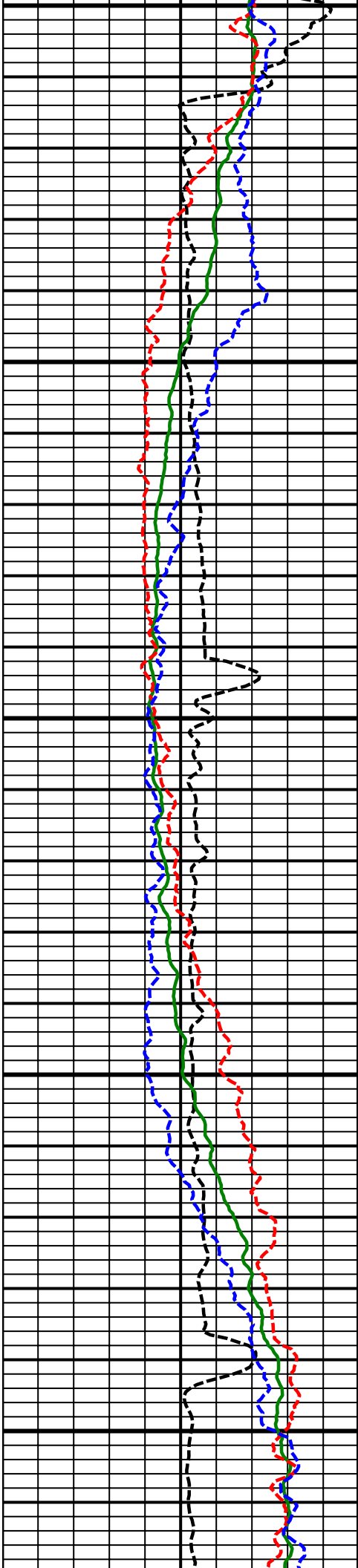




8900
MD

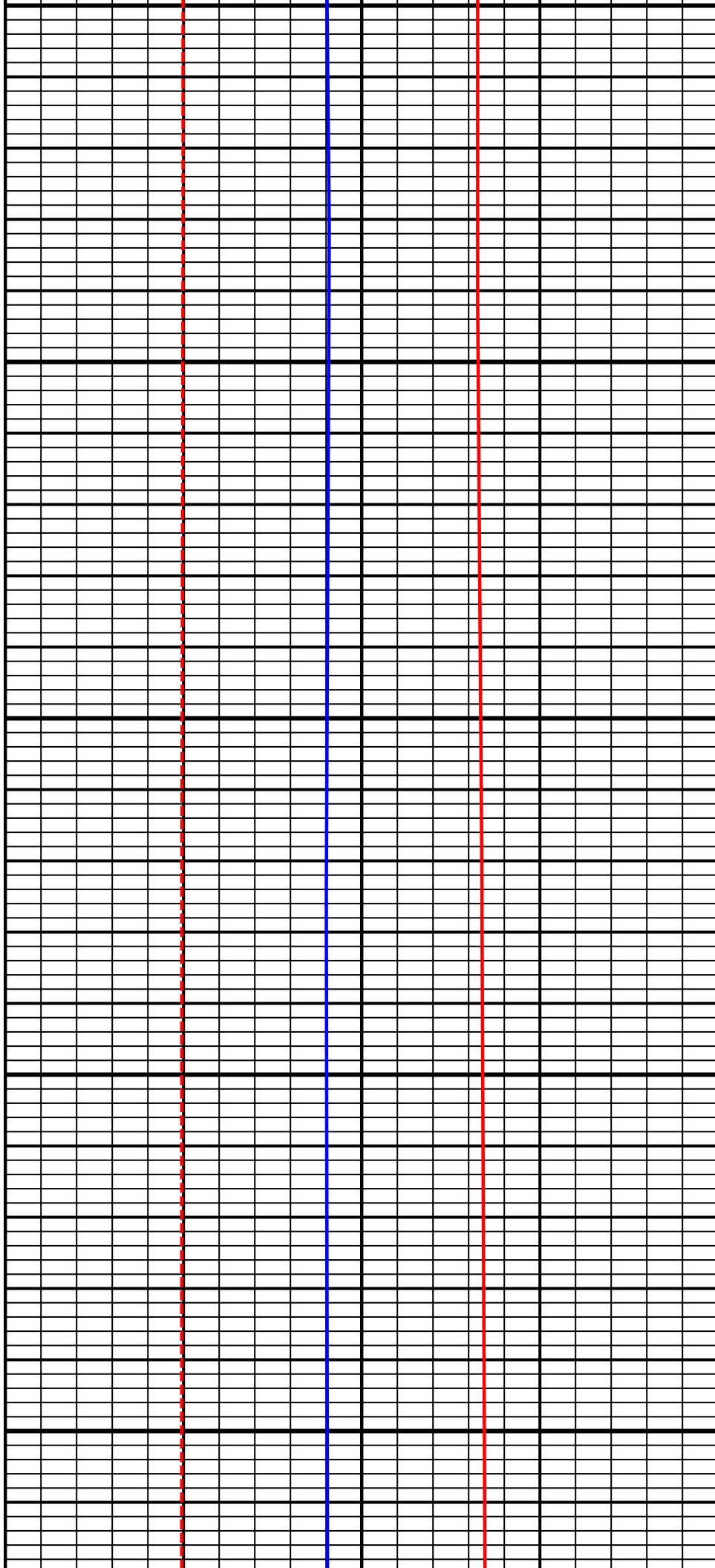
9000
MD

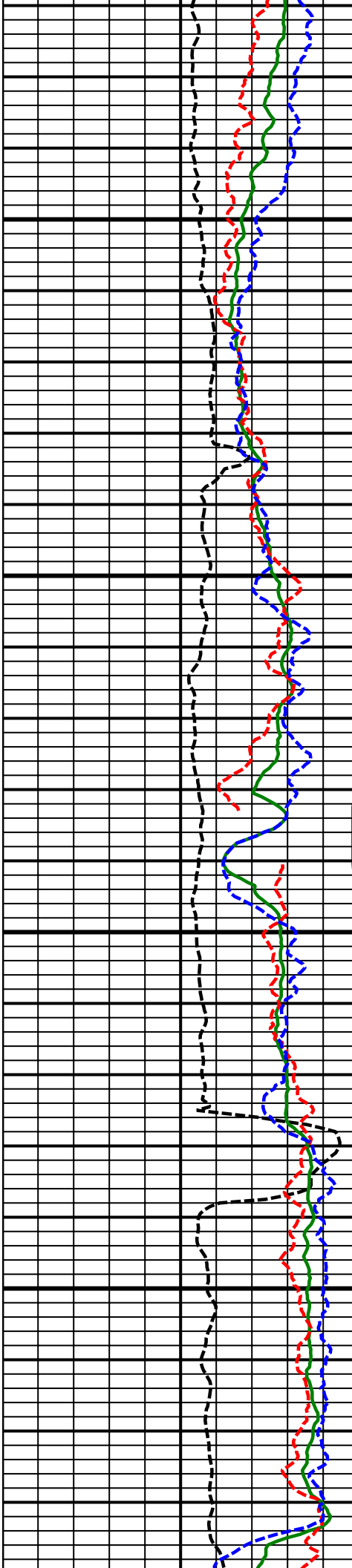




9100
MD


9200
MD

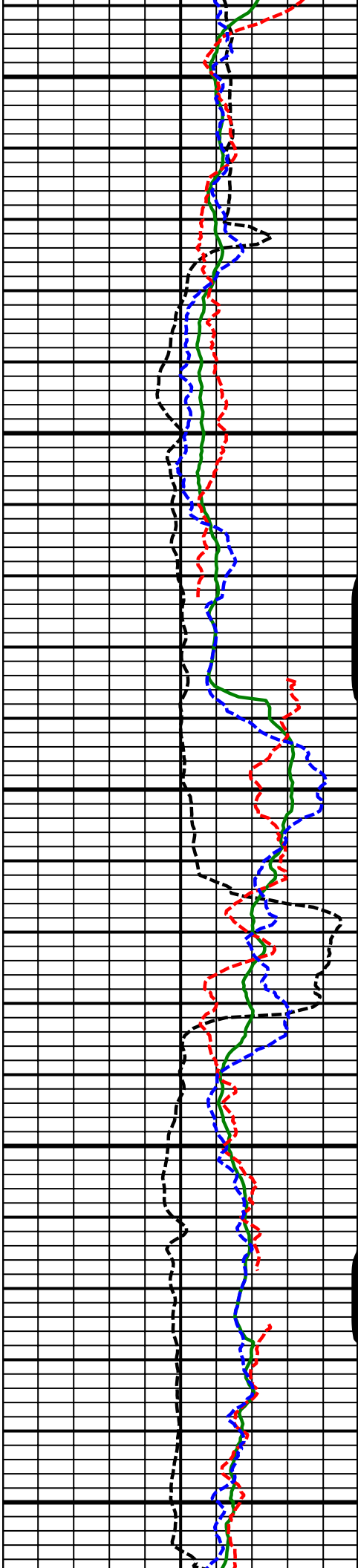




9300
MD

9400
MD

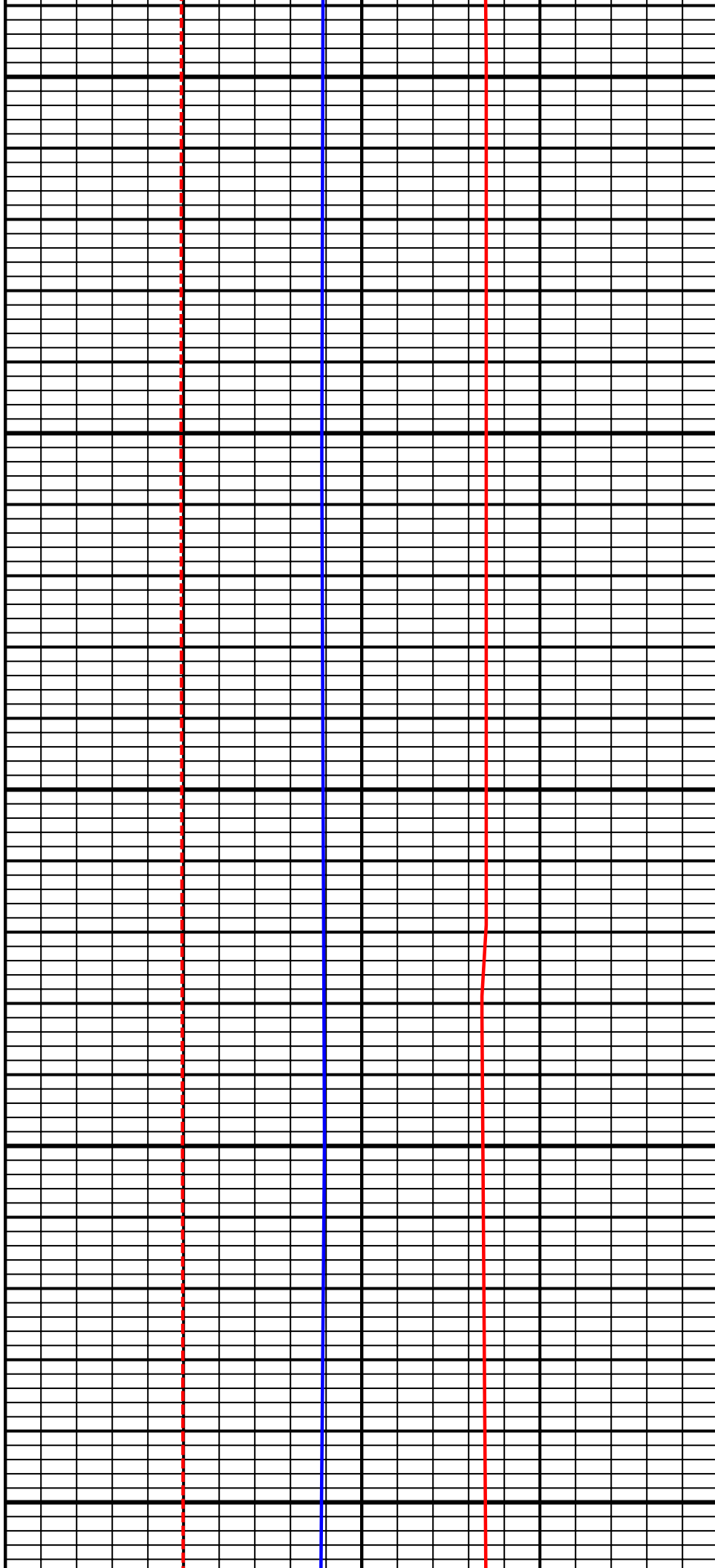


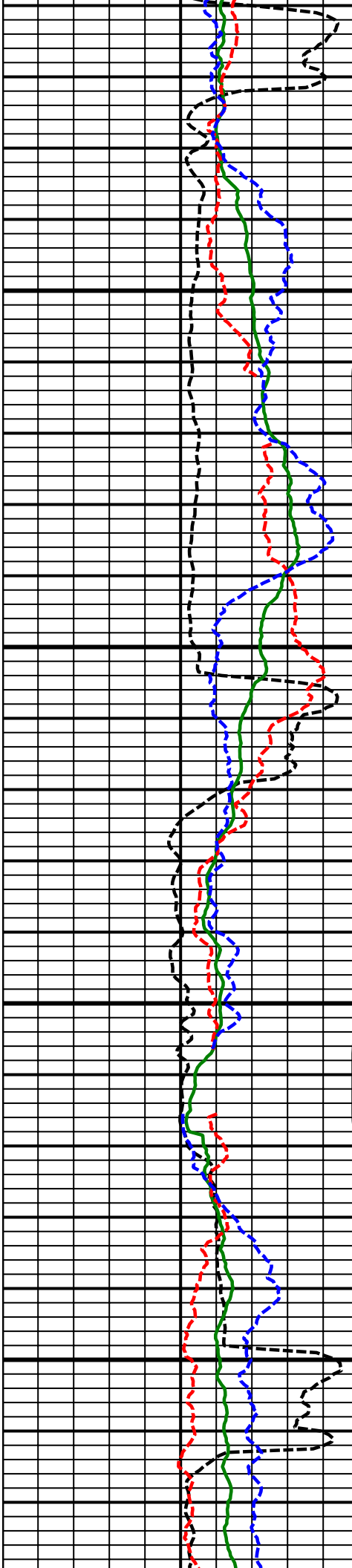


9500
MD

9600
MD

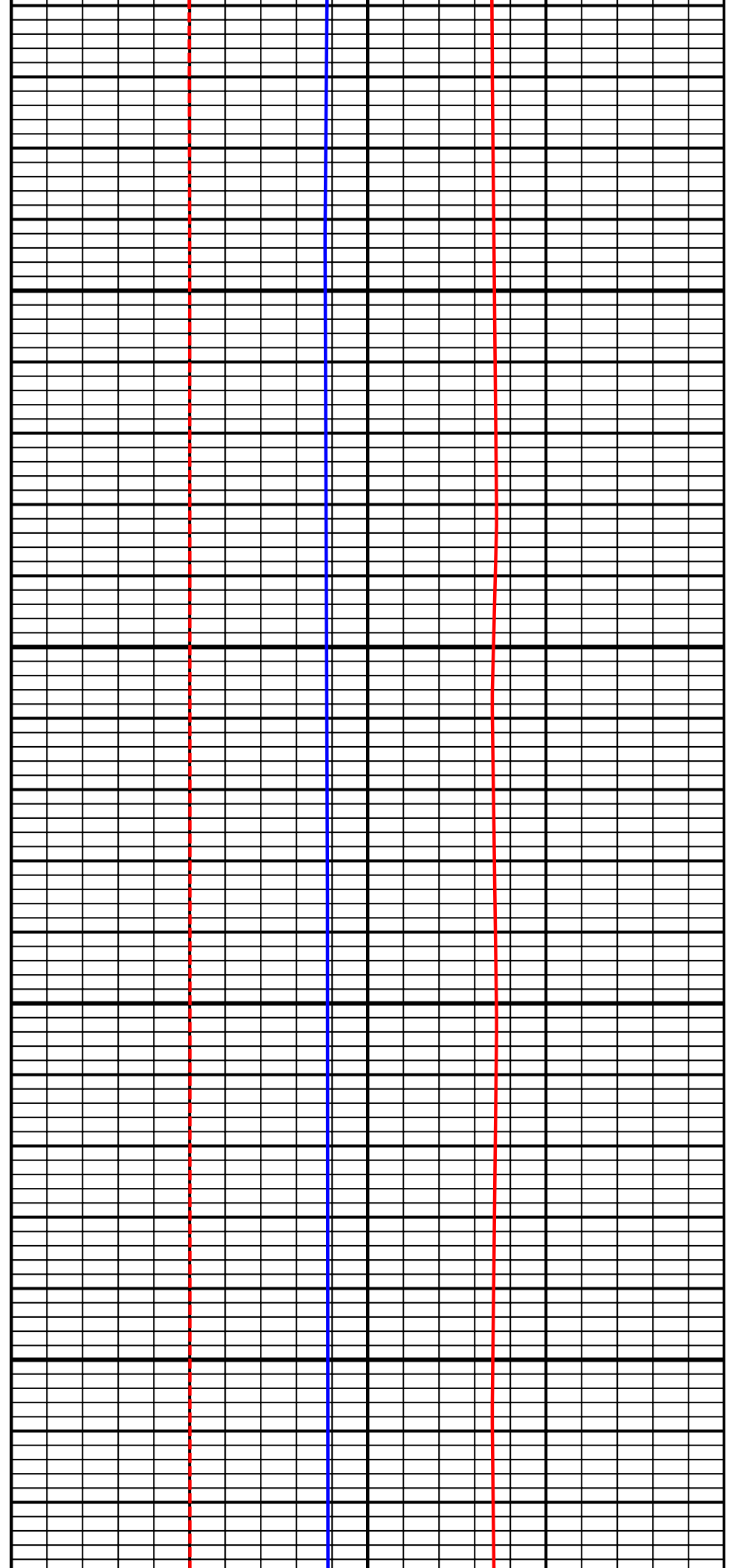
9700
MD






9800
MD

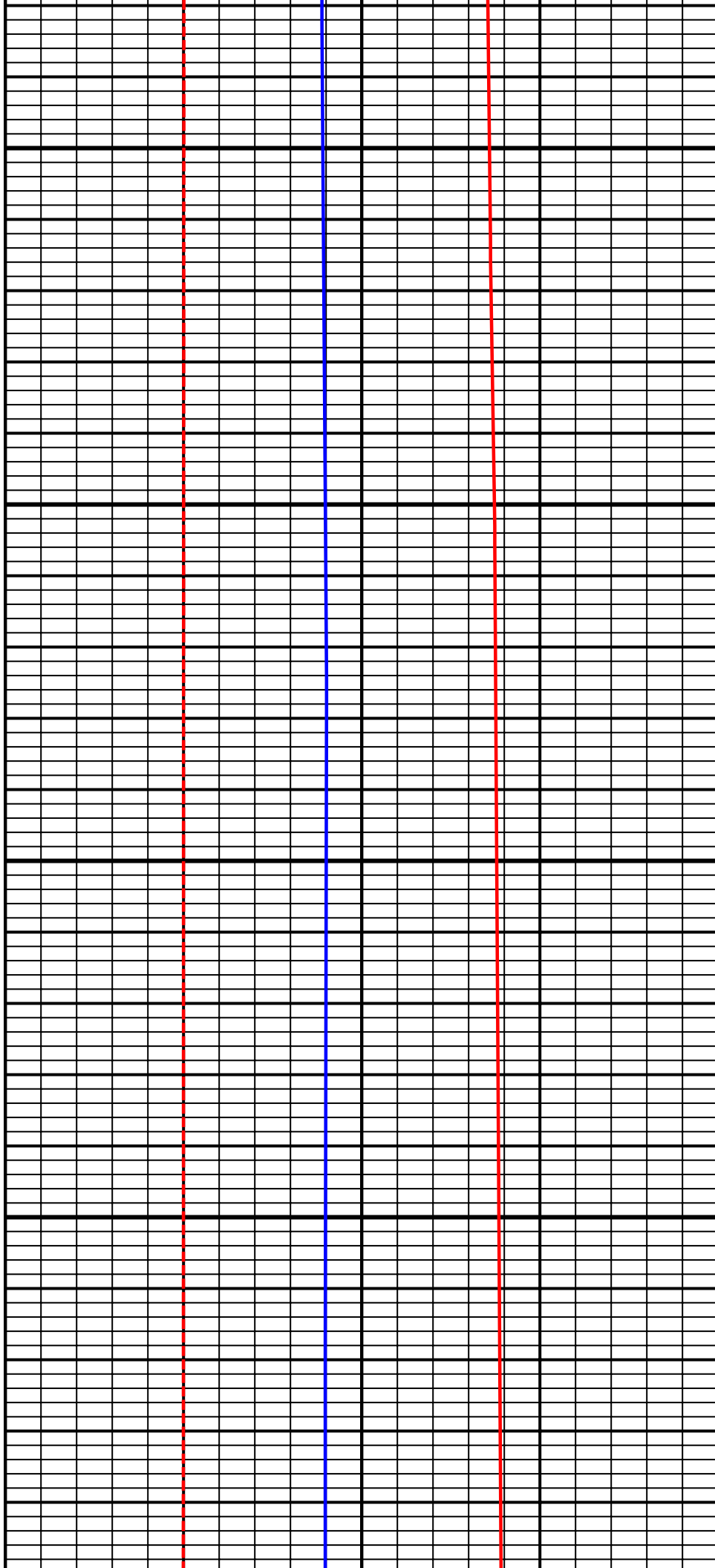
9900
MD

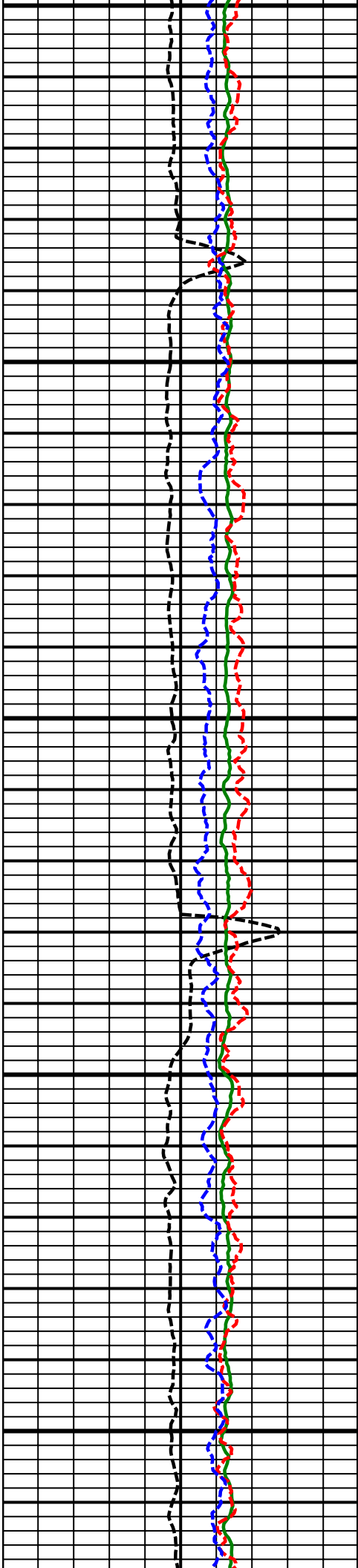




10000
MD


10100
MD

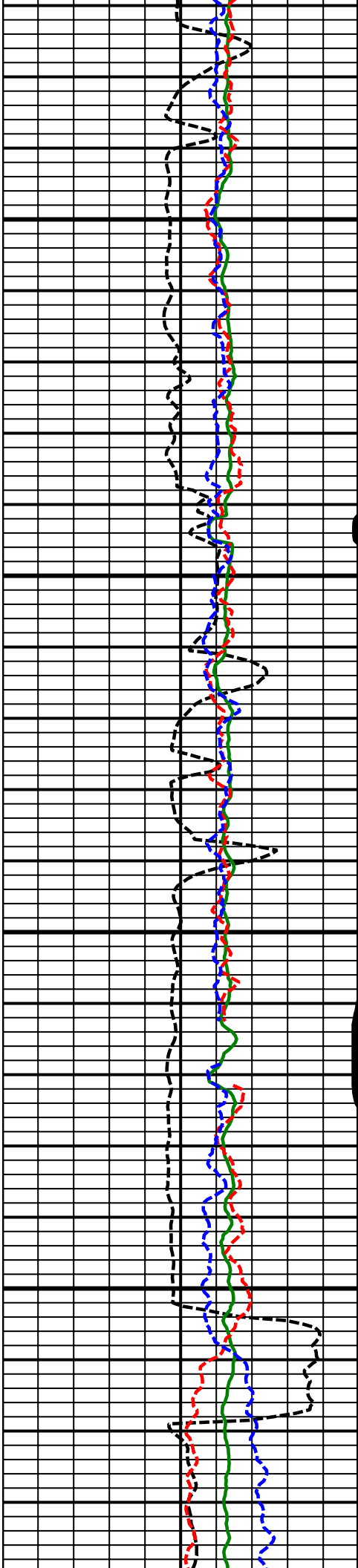




10200
MD


10300
MD

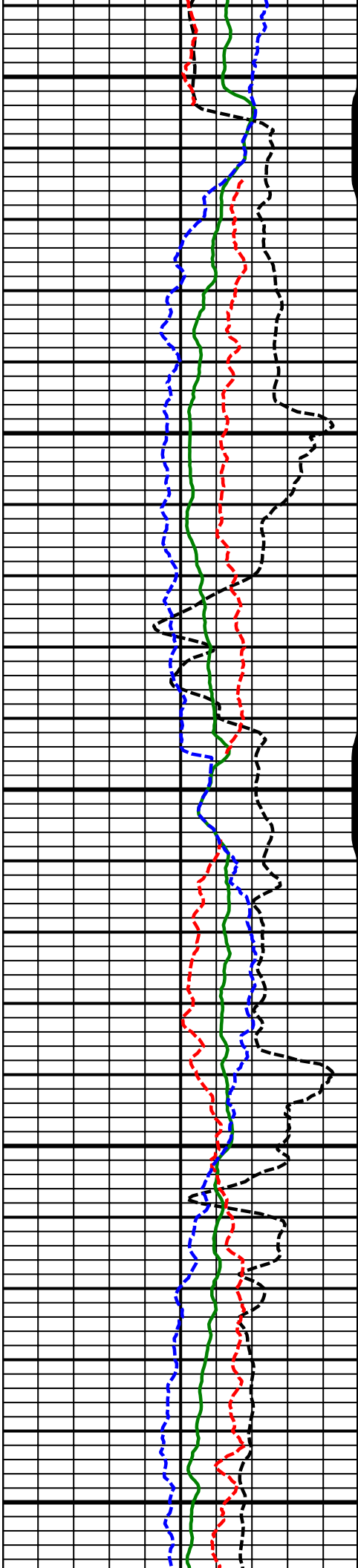




10400
MD

10500
MD

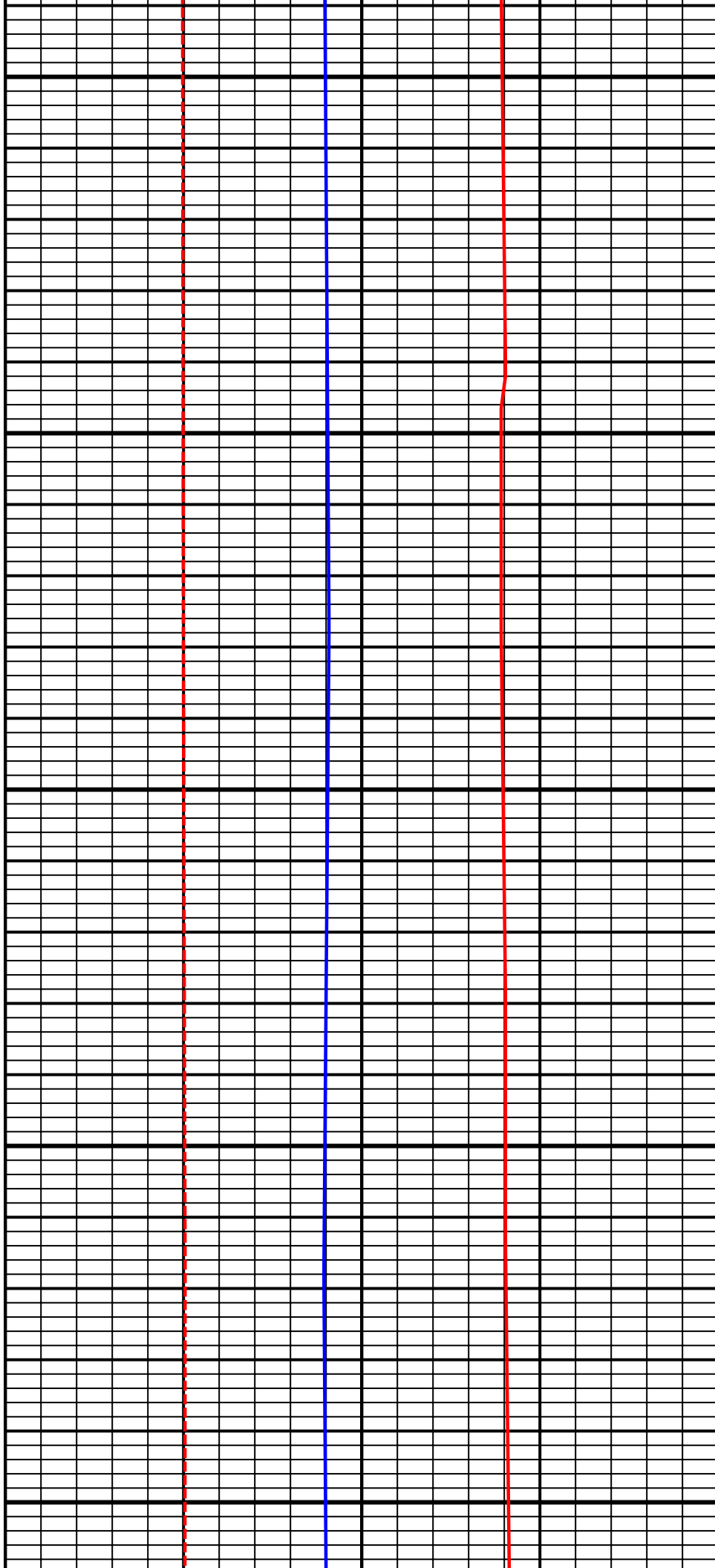


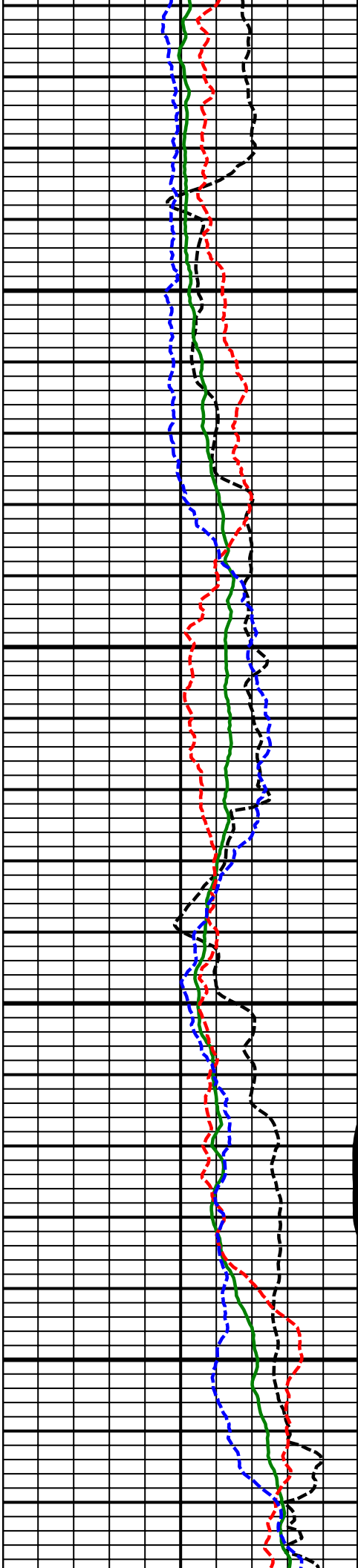


10600
MD

10700
MD

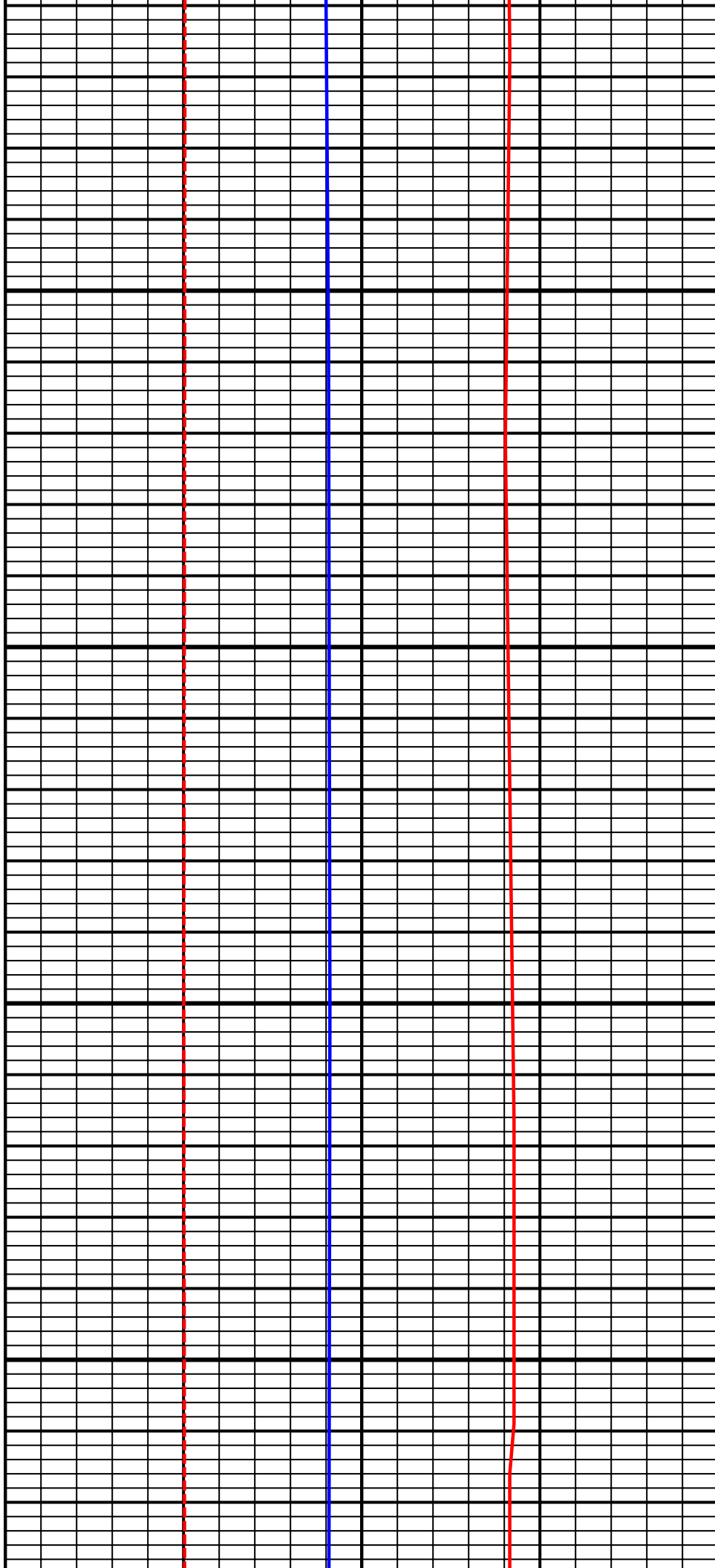
10800
MD

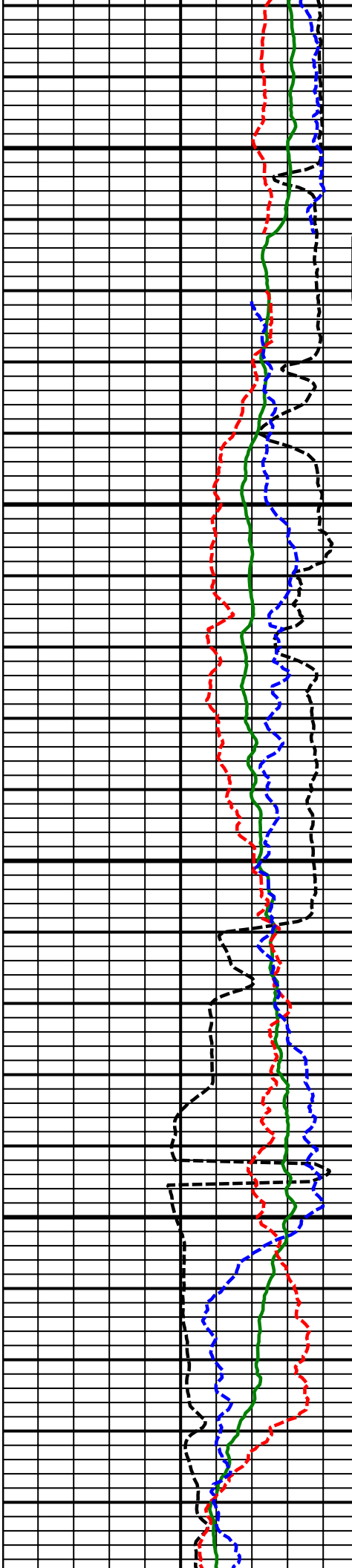




10900
MD

11000
MD



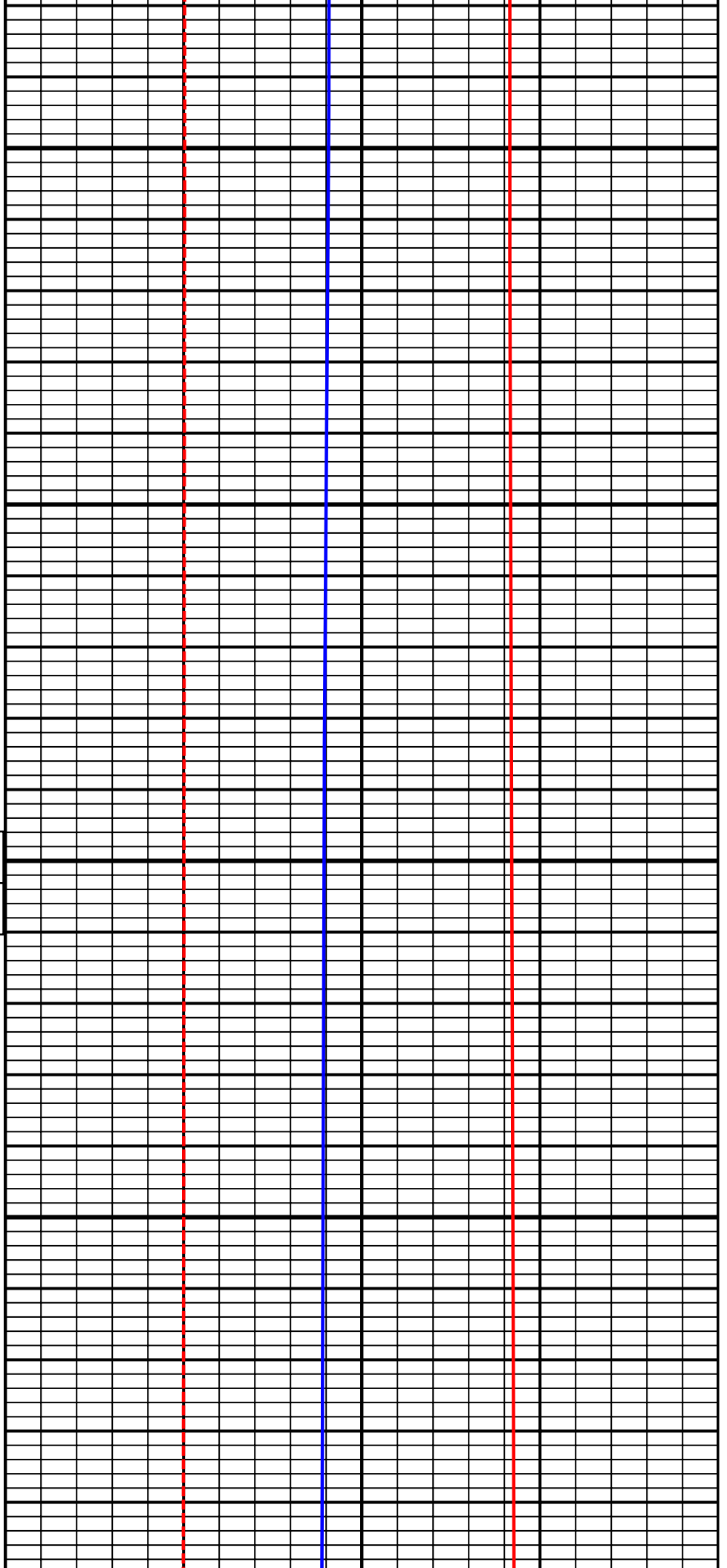


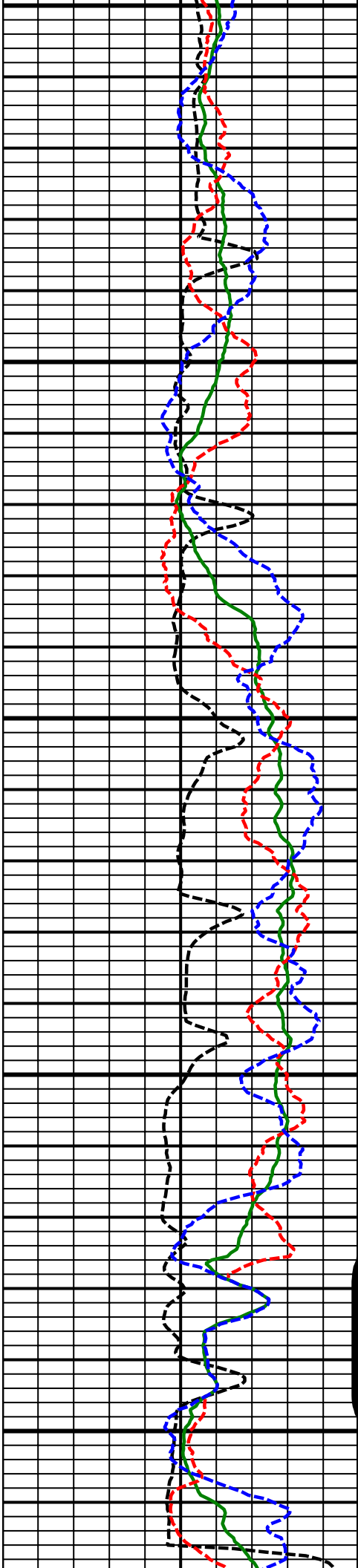
11100
MD

Comment
2-2

Comment
3-1


11200
MD

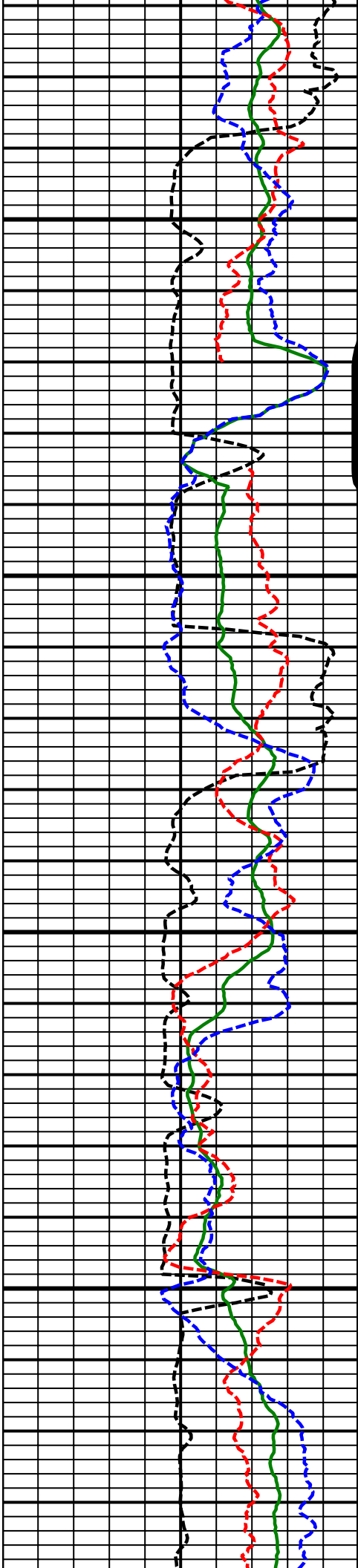




11300
MD

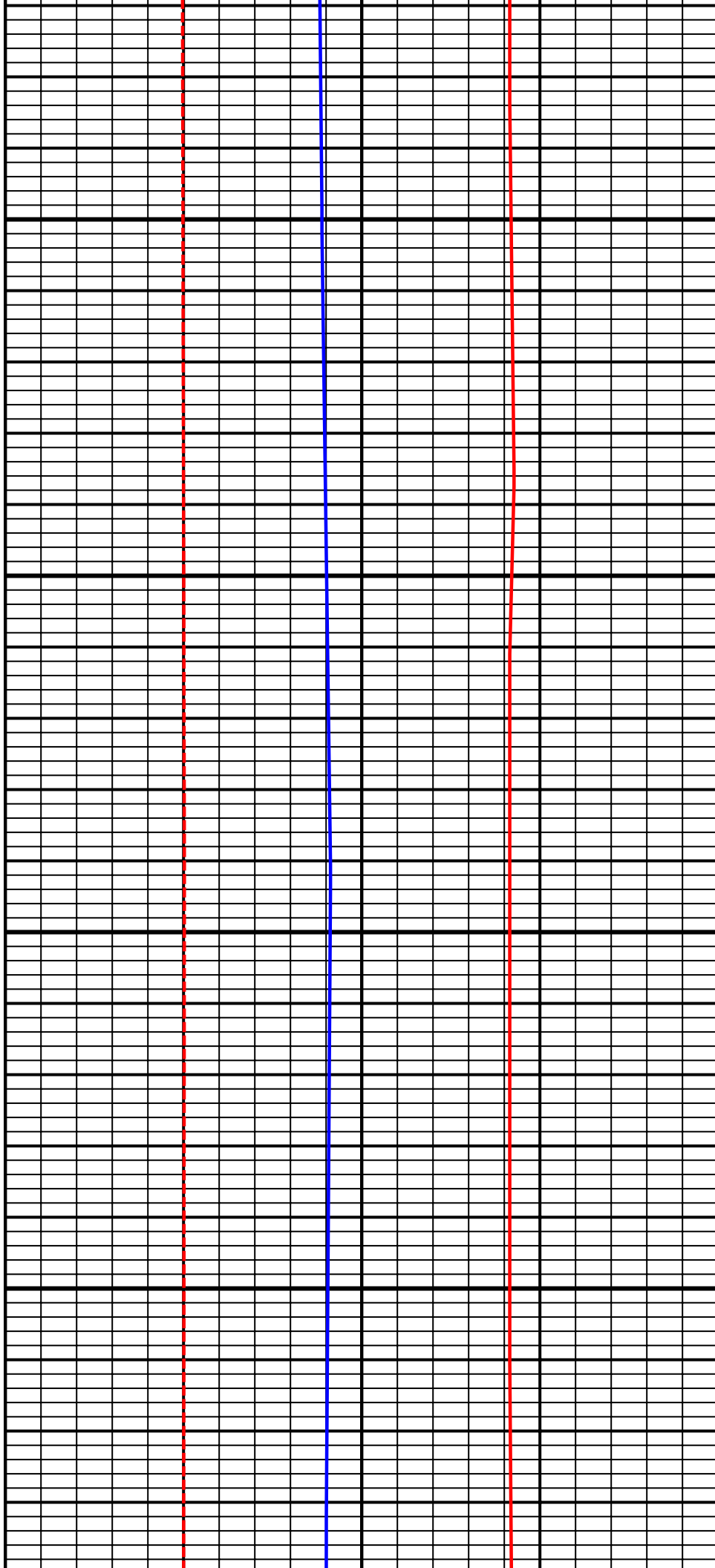
11400
MD

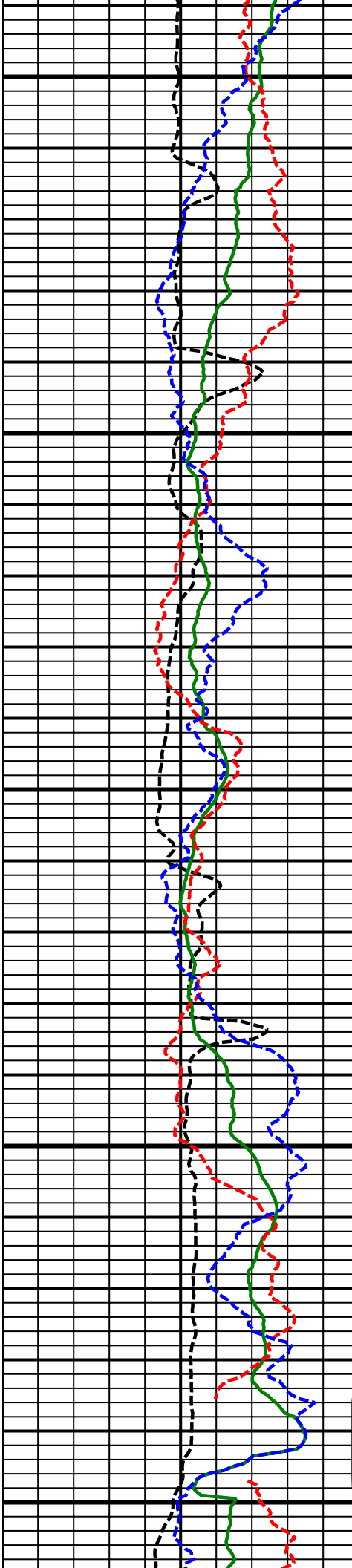




11500
MD

11600
MD




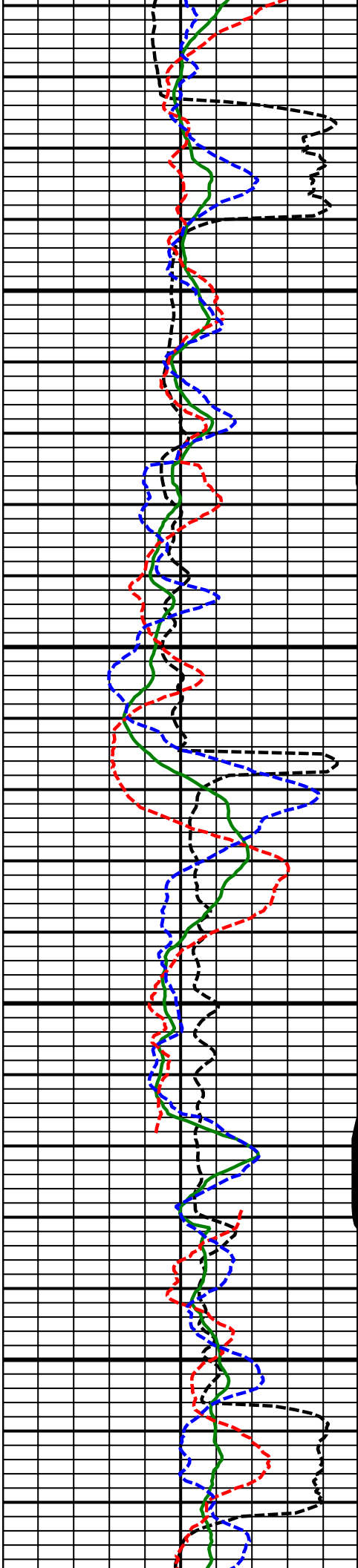


11700
MD

11800
MD


11900
MD

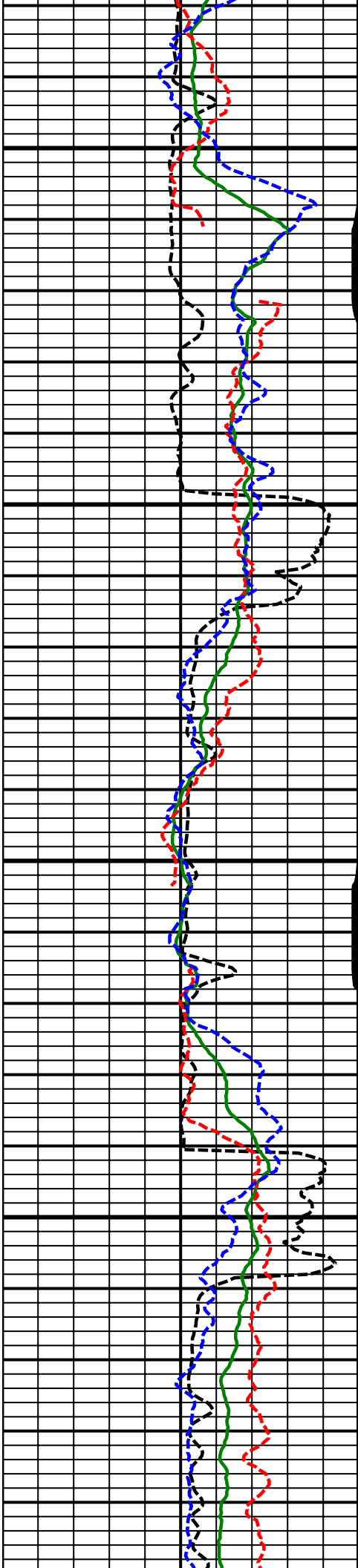




12000
MD


12100
MD

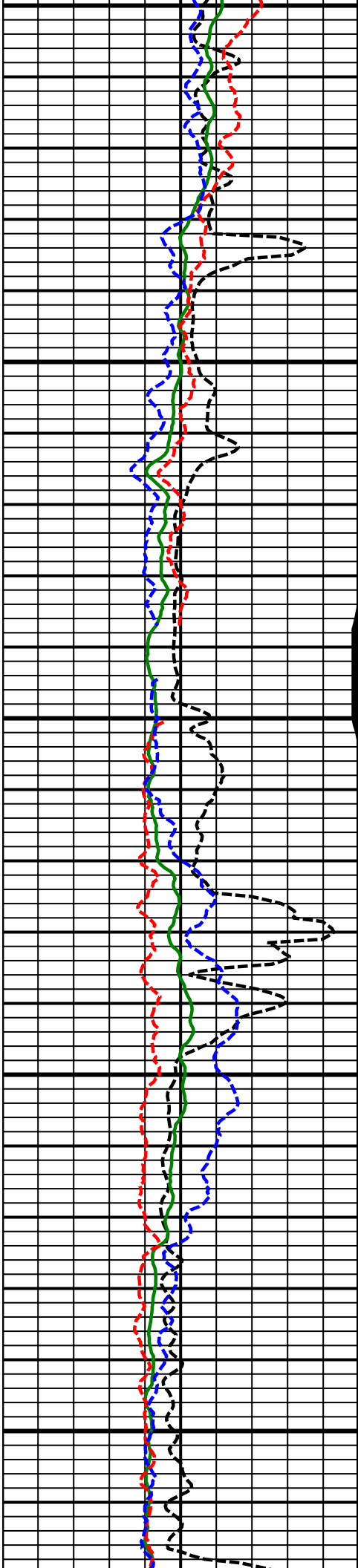




12200
MD


12300
MD

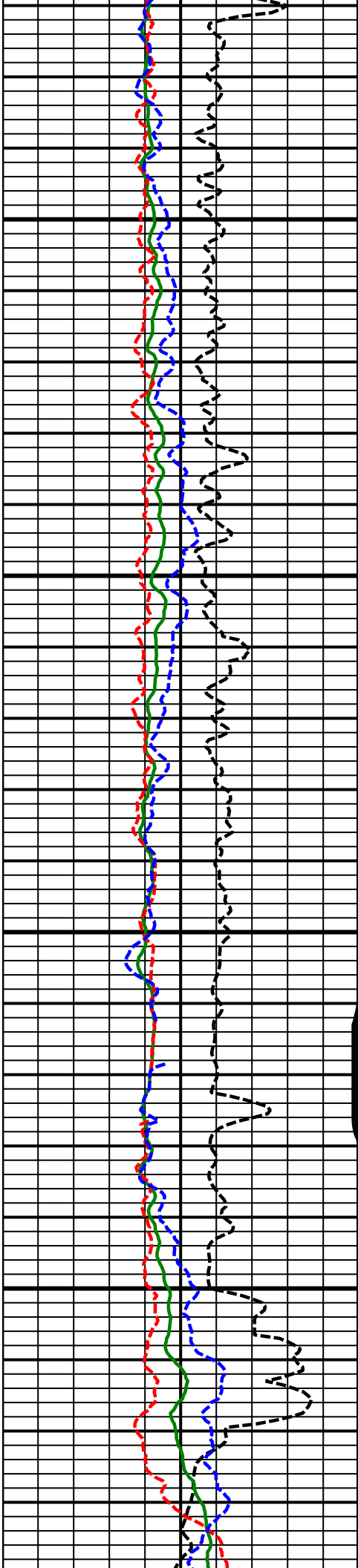




12400
MD


12500
MD

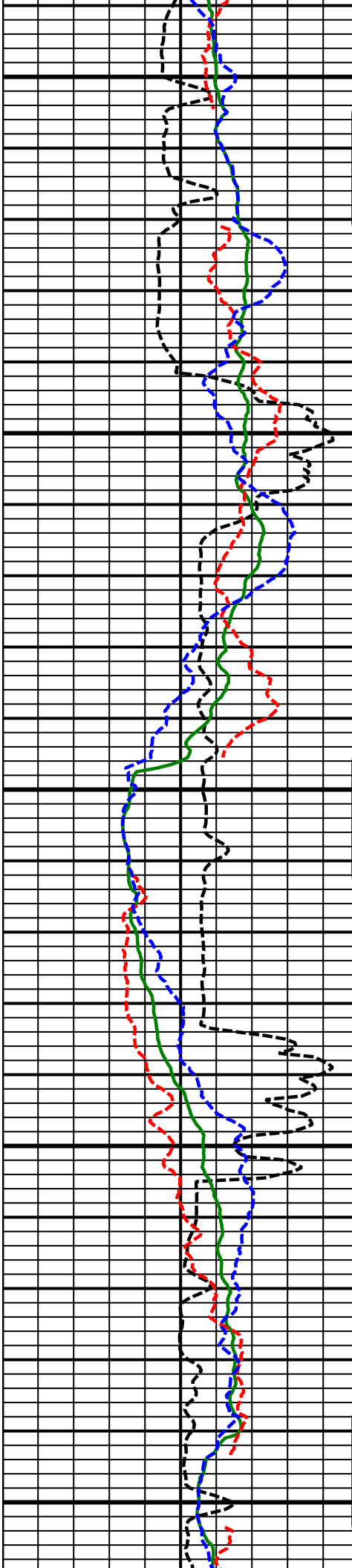




12600
MD

12700
MD




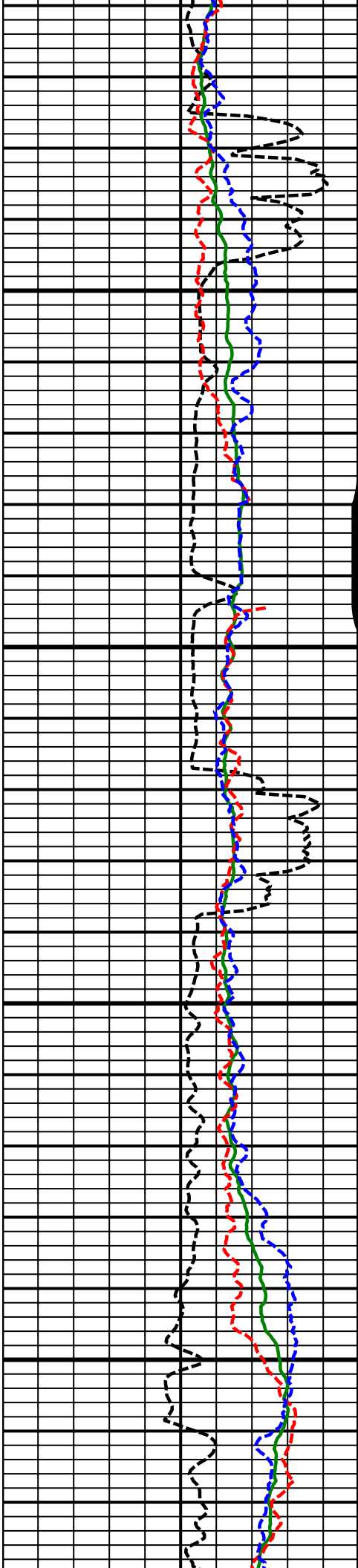


12800
MD

12900
MD


13000
MD

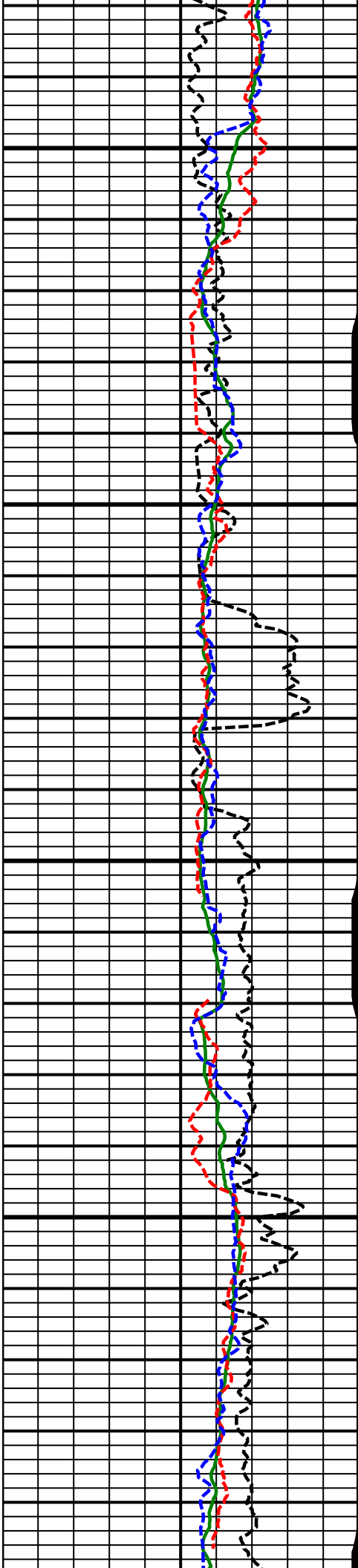




13100
MD


13200
MD

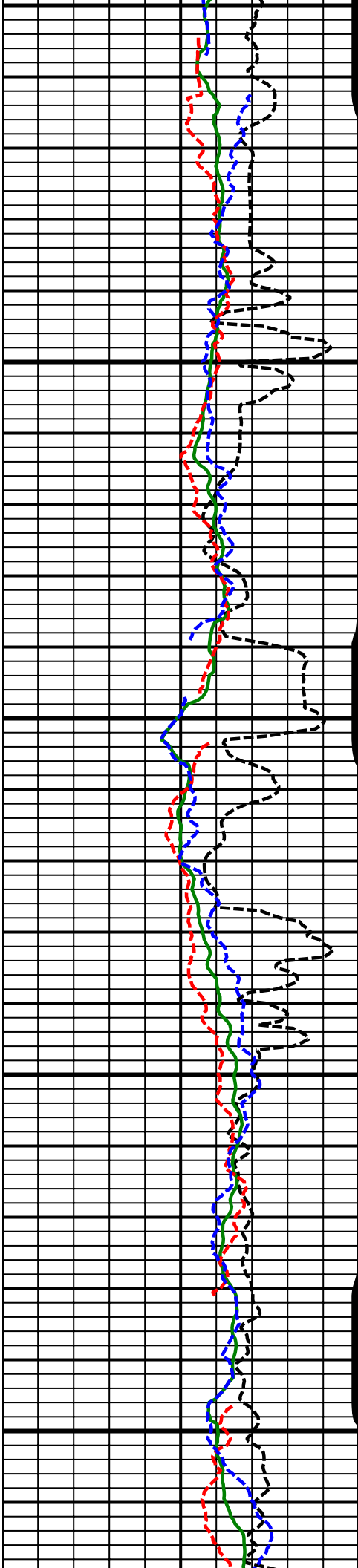




13300
MD


13400
MD

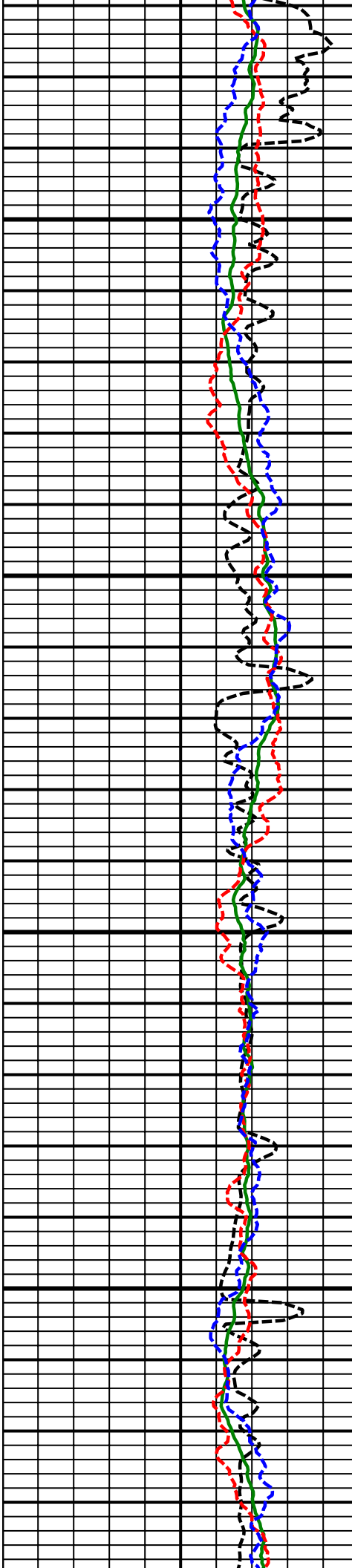




13500
MD

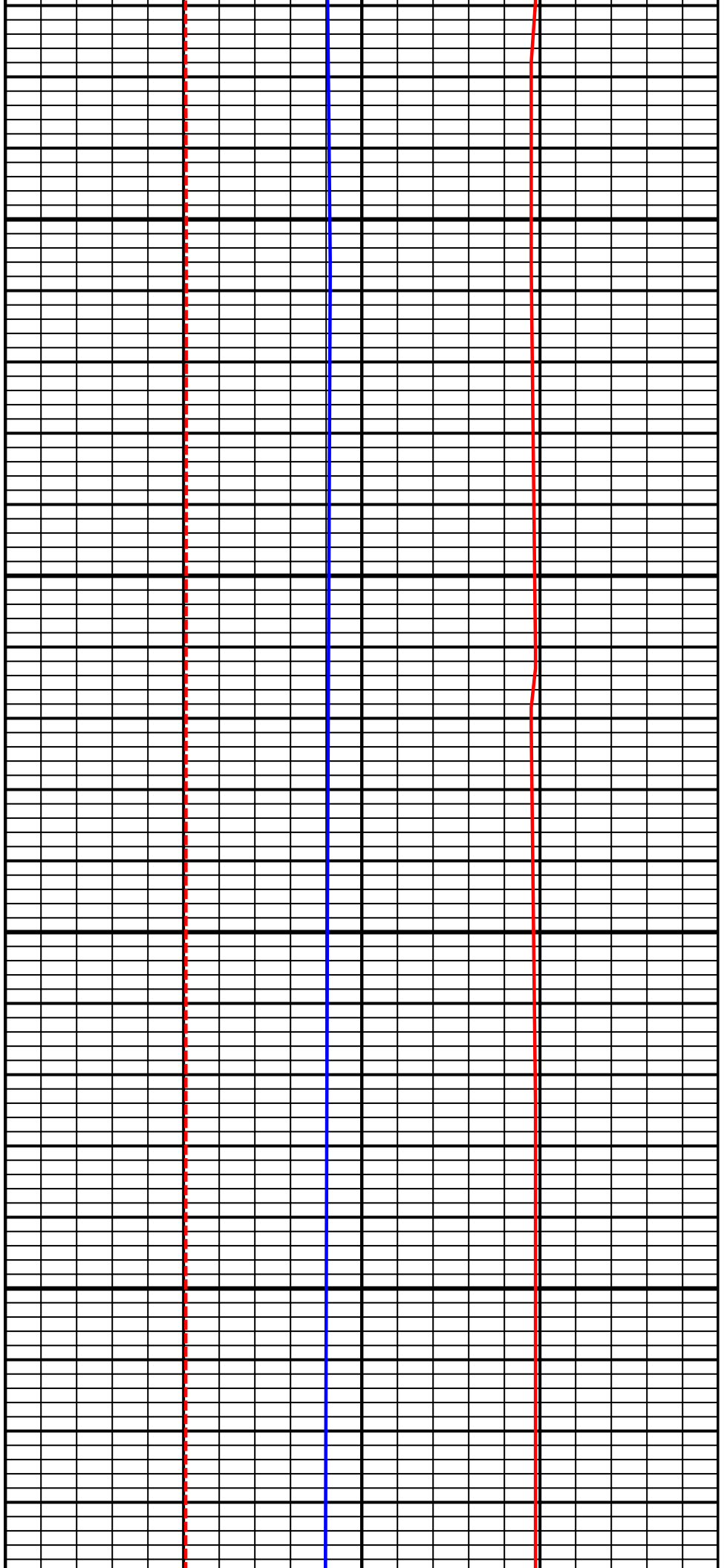
13600
MD

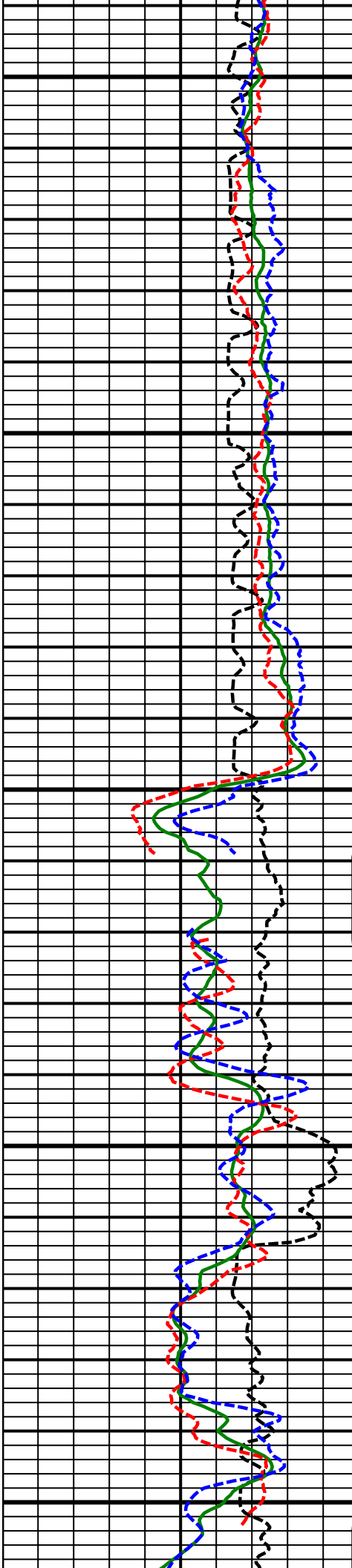




13700
MD

13800
MD

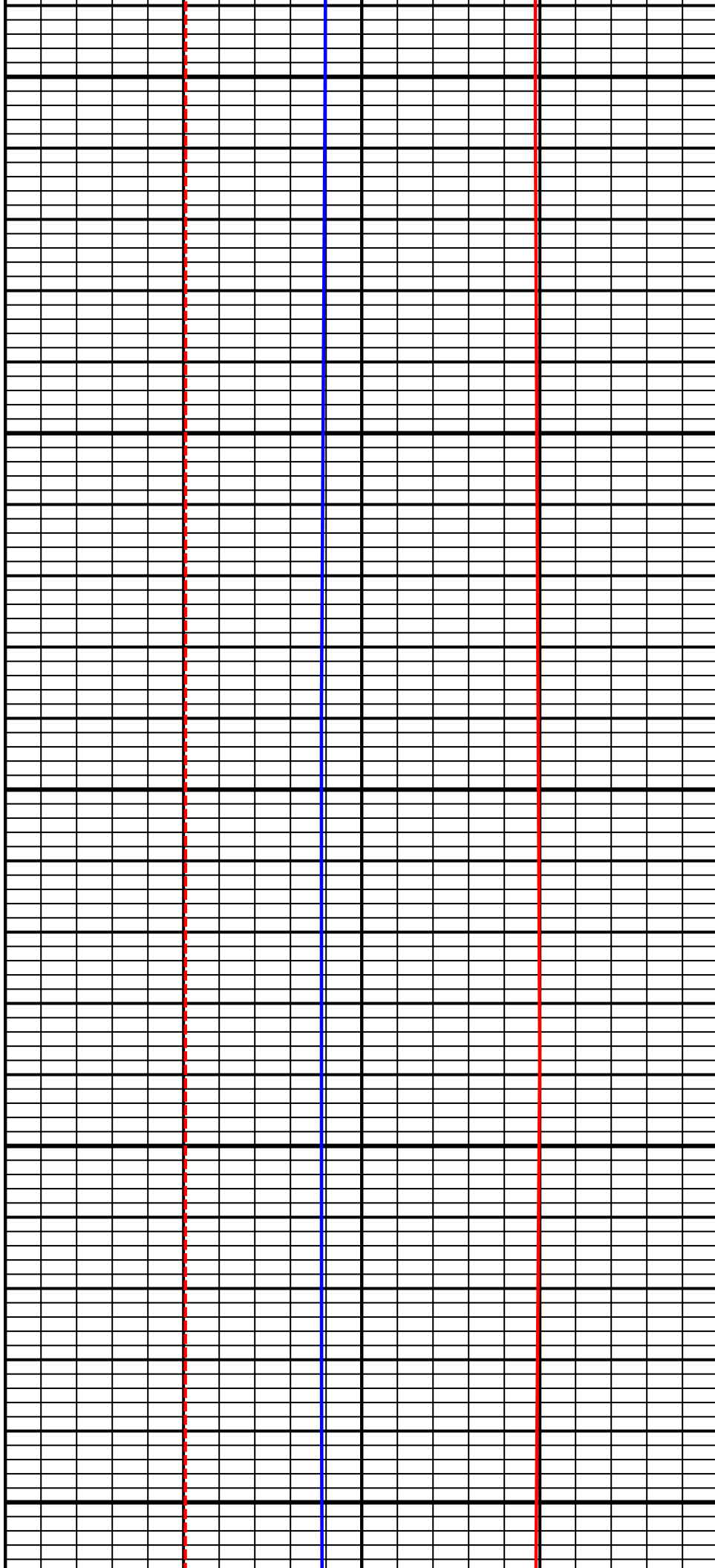


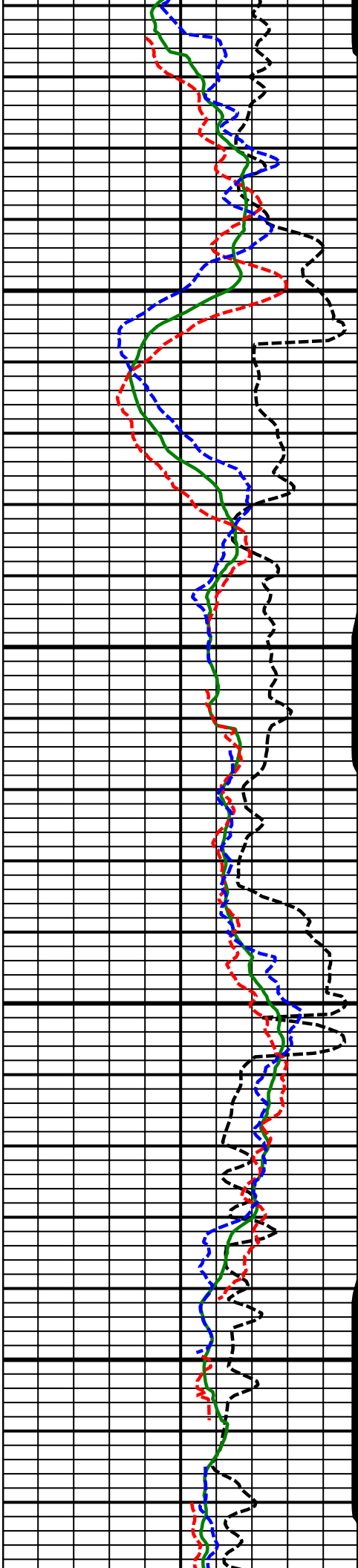


13900
MD

14000
MD

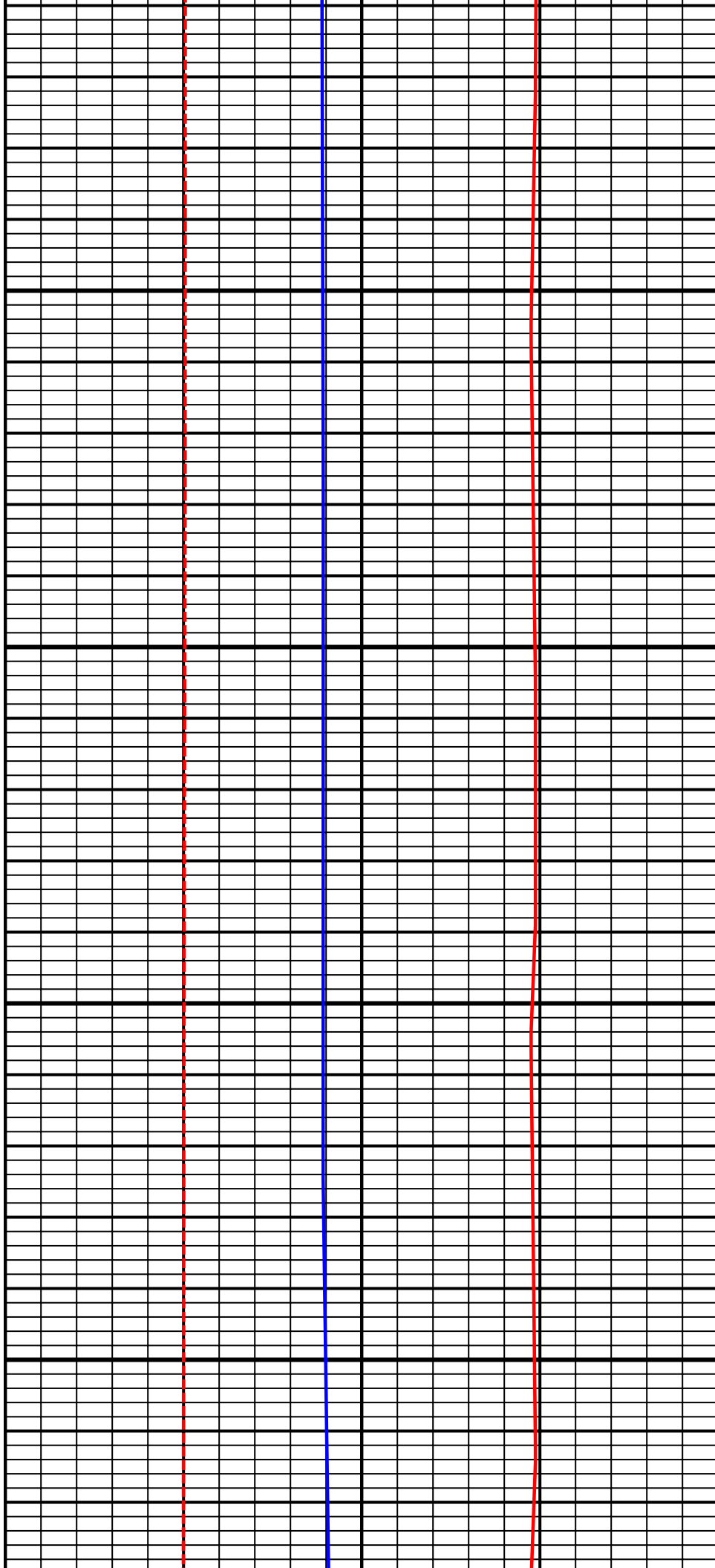
14100
MD

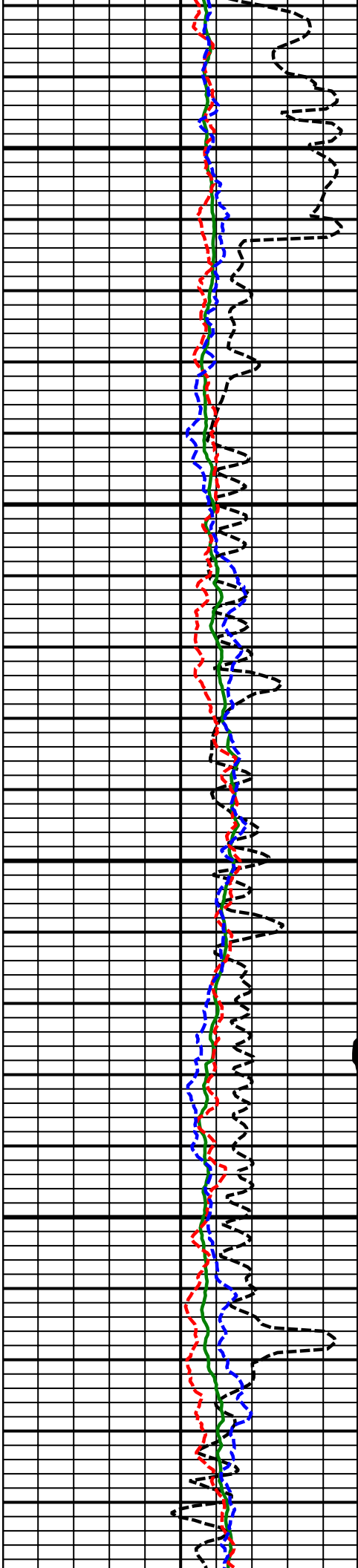




14200
MD

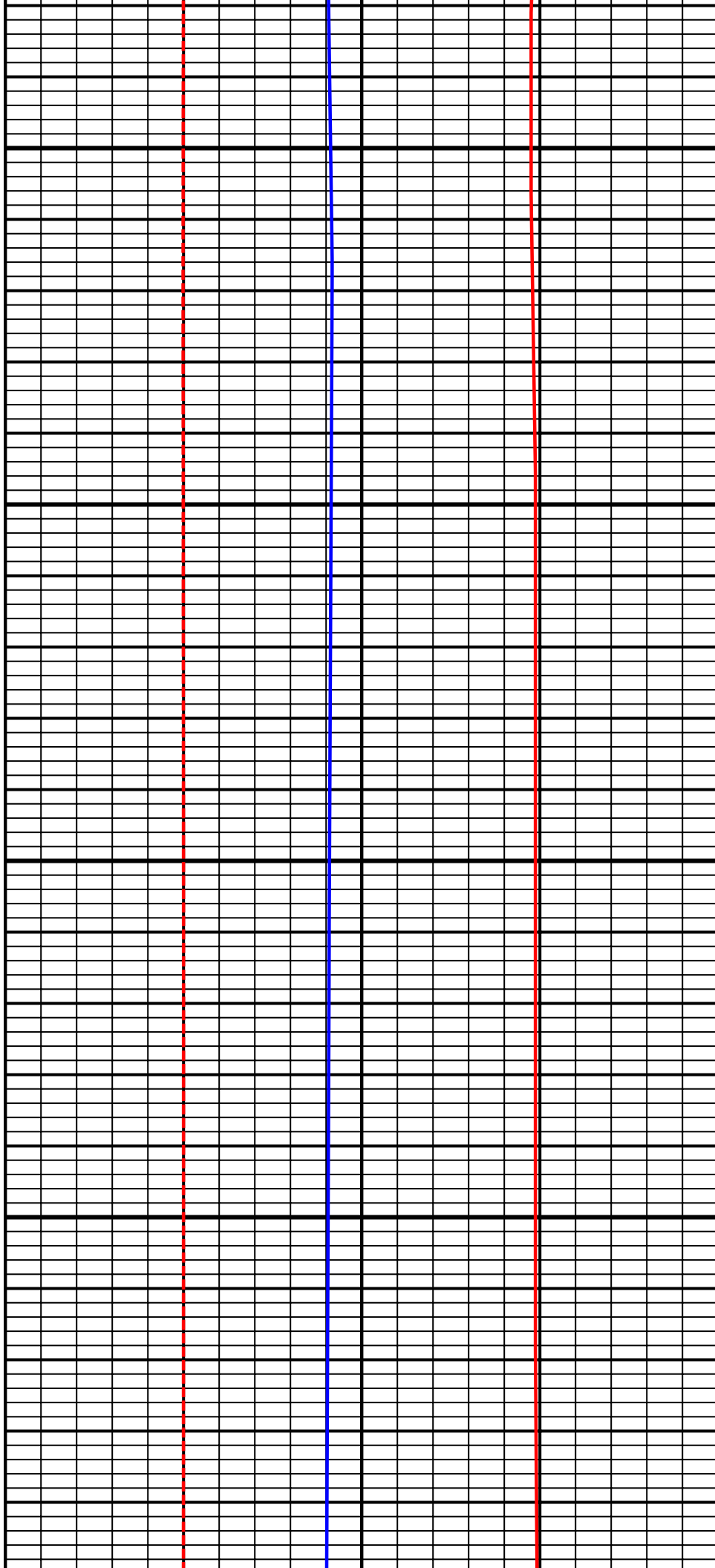
14300
MD

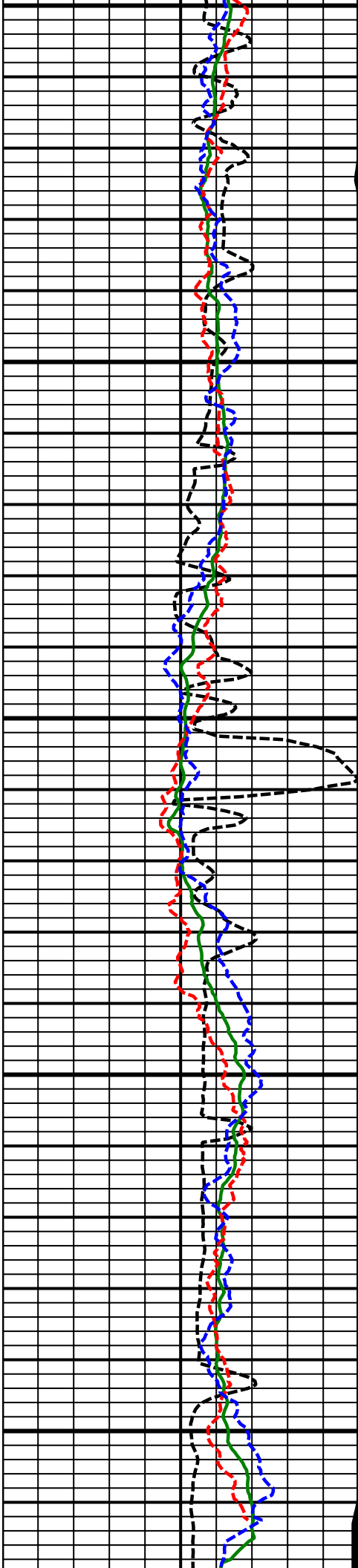




14400
MD


14500
MD

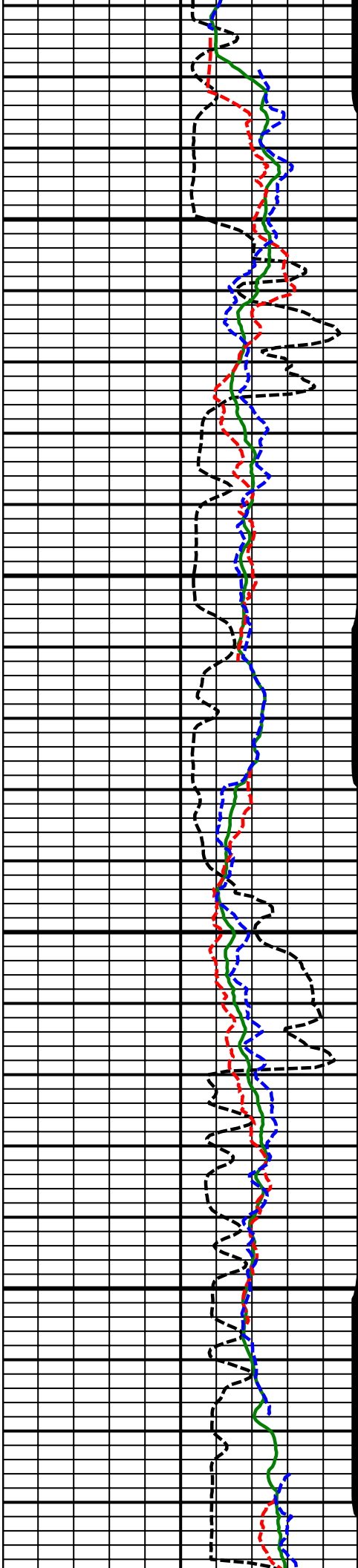




14600
MD


14700
MD

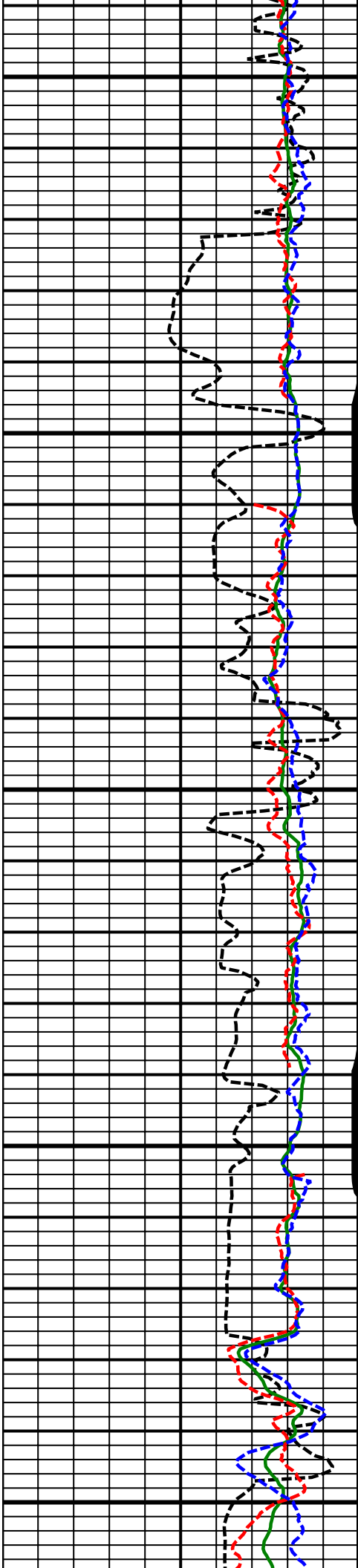




14800
MD

14900
MD

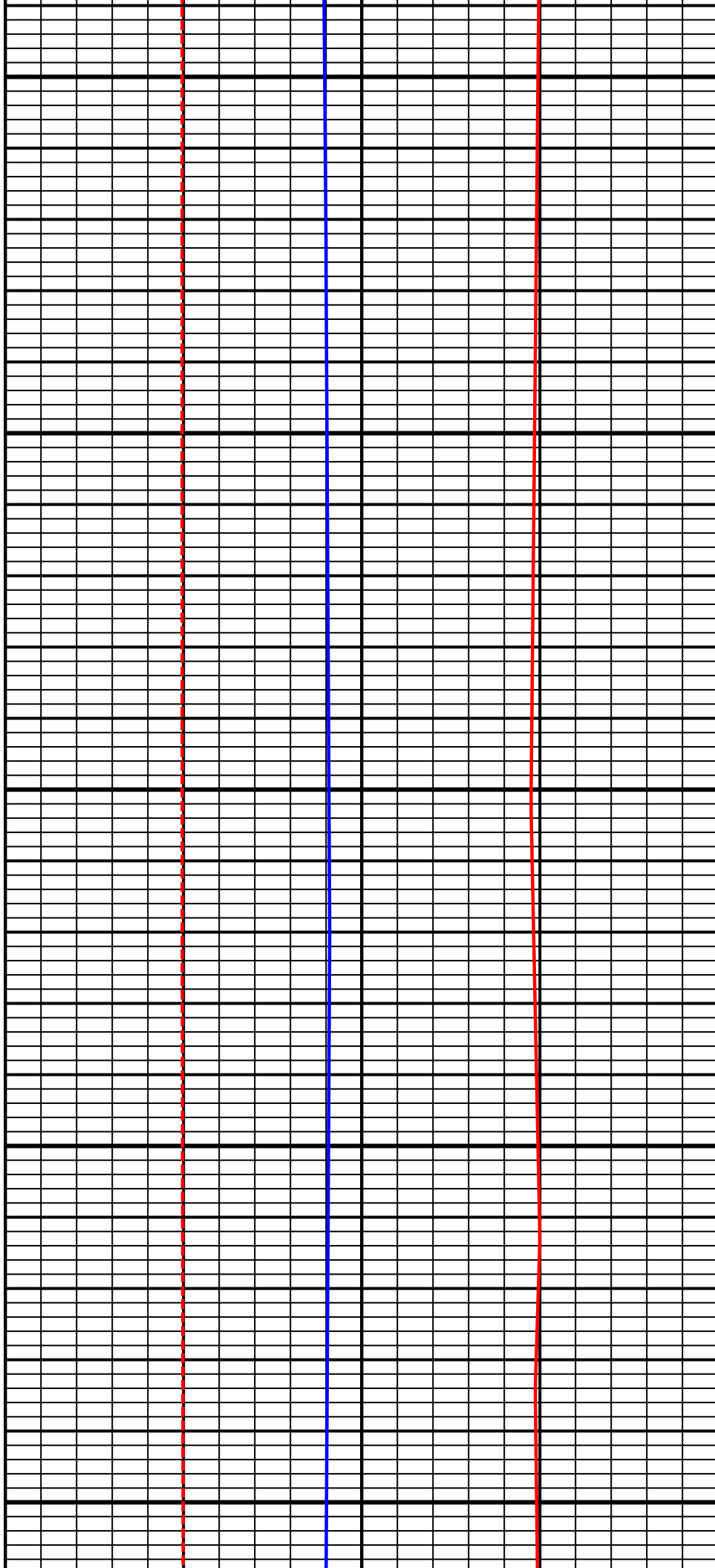


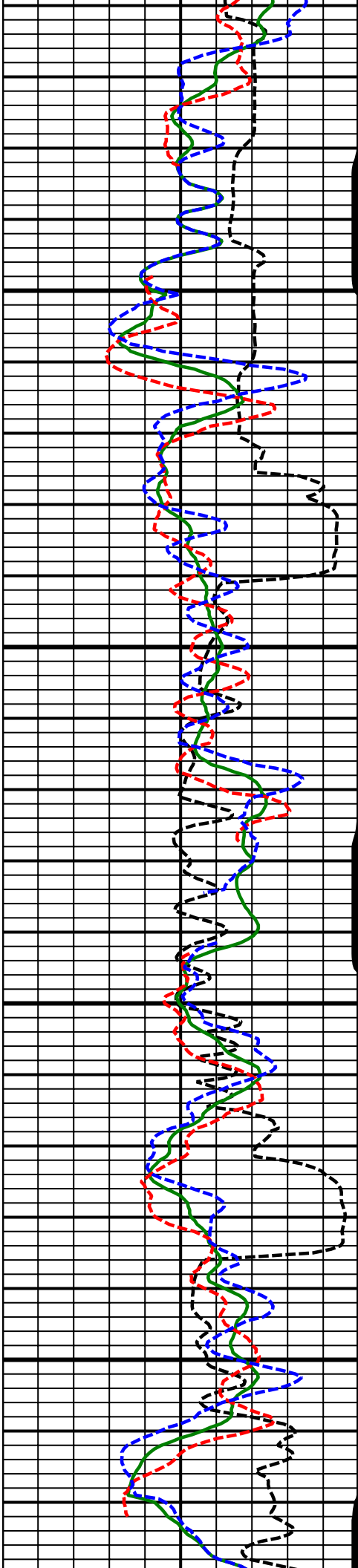


15000
MD

15100
MD

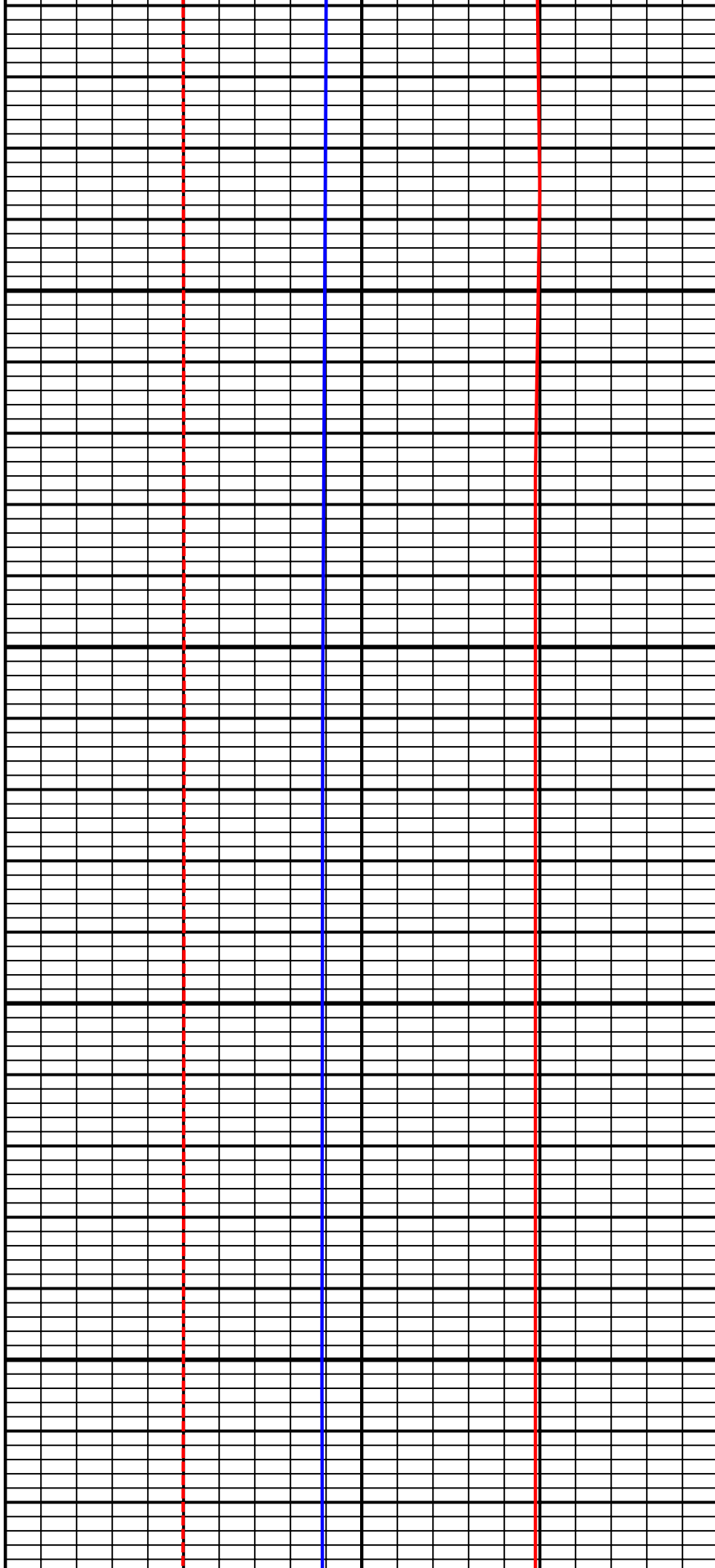
15200
MD

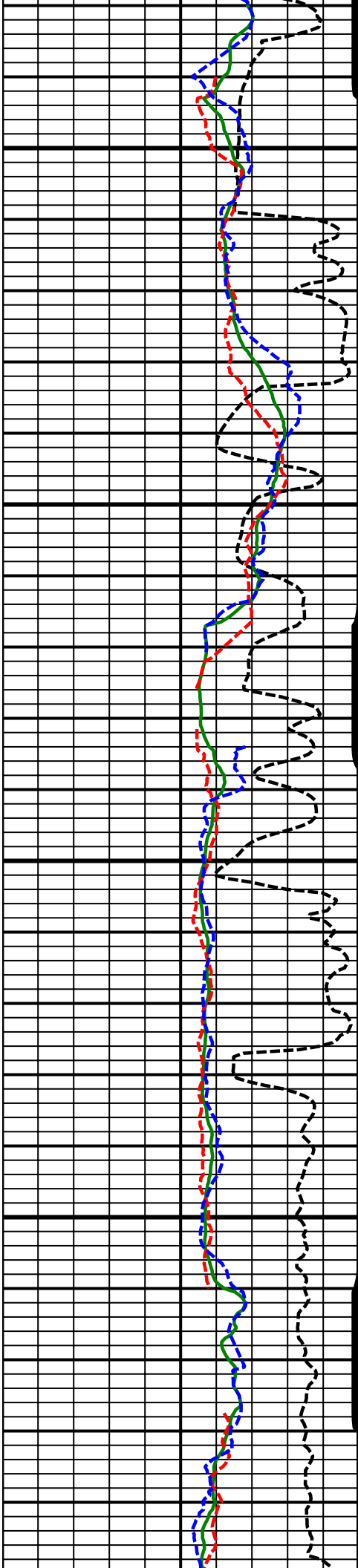




15300
MD

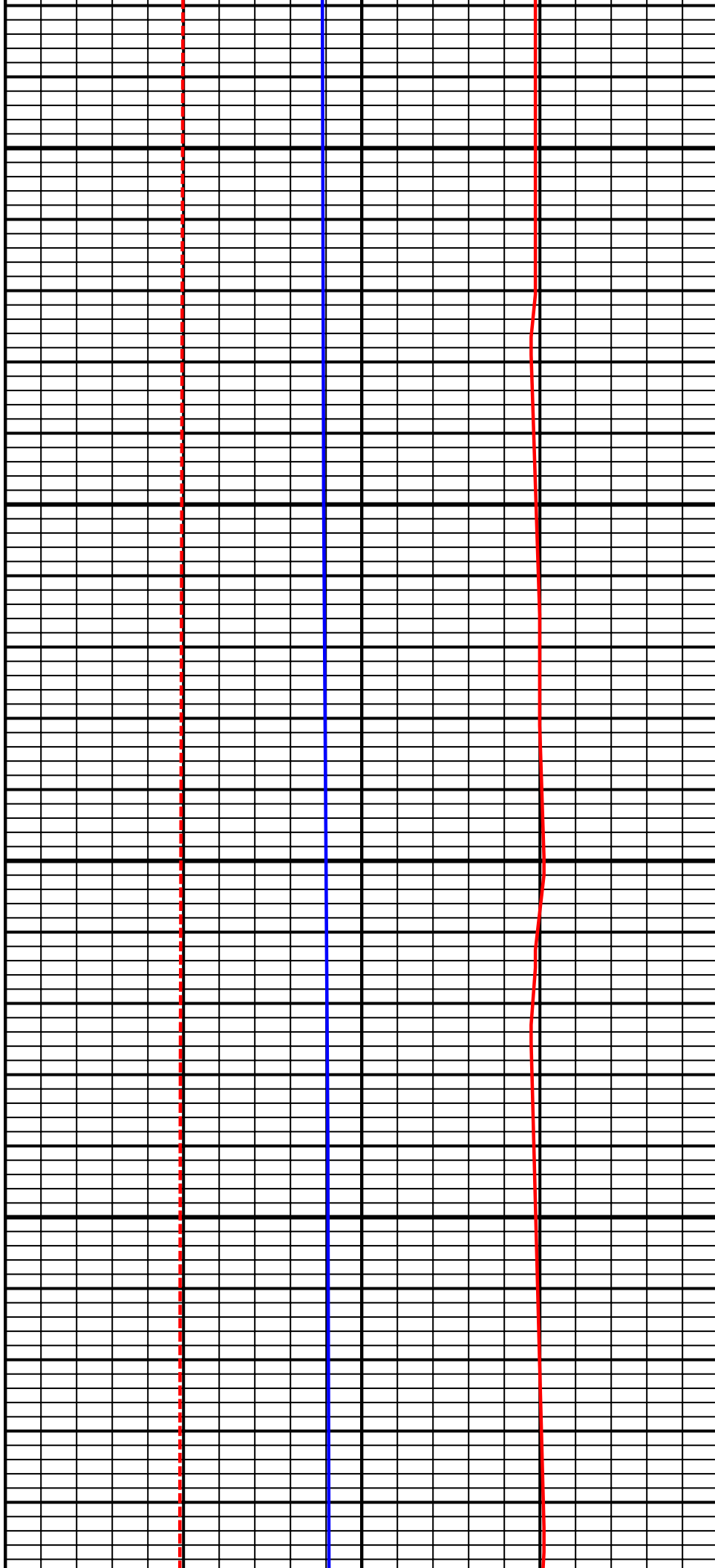
15400
MD

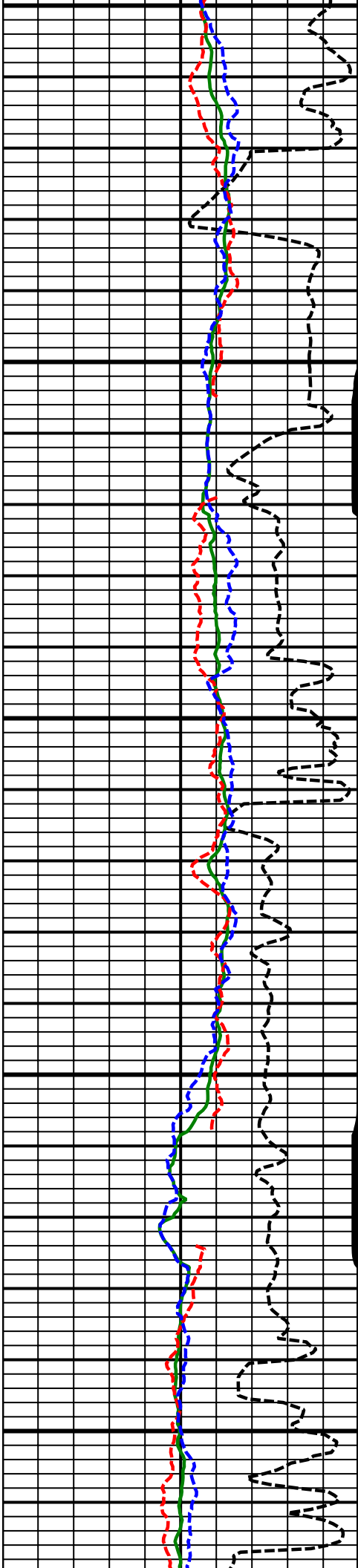




15500
MD

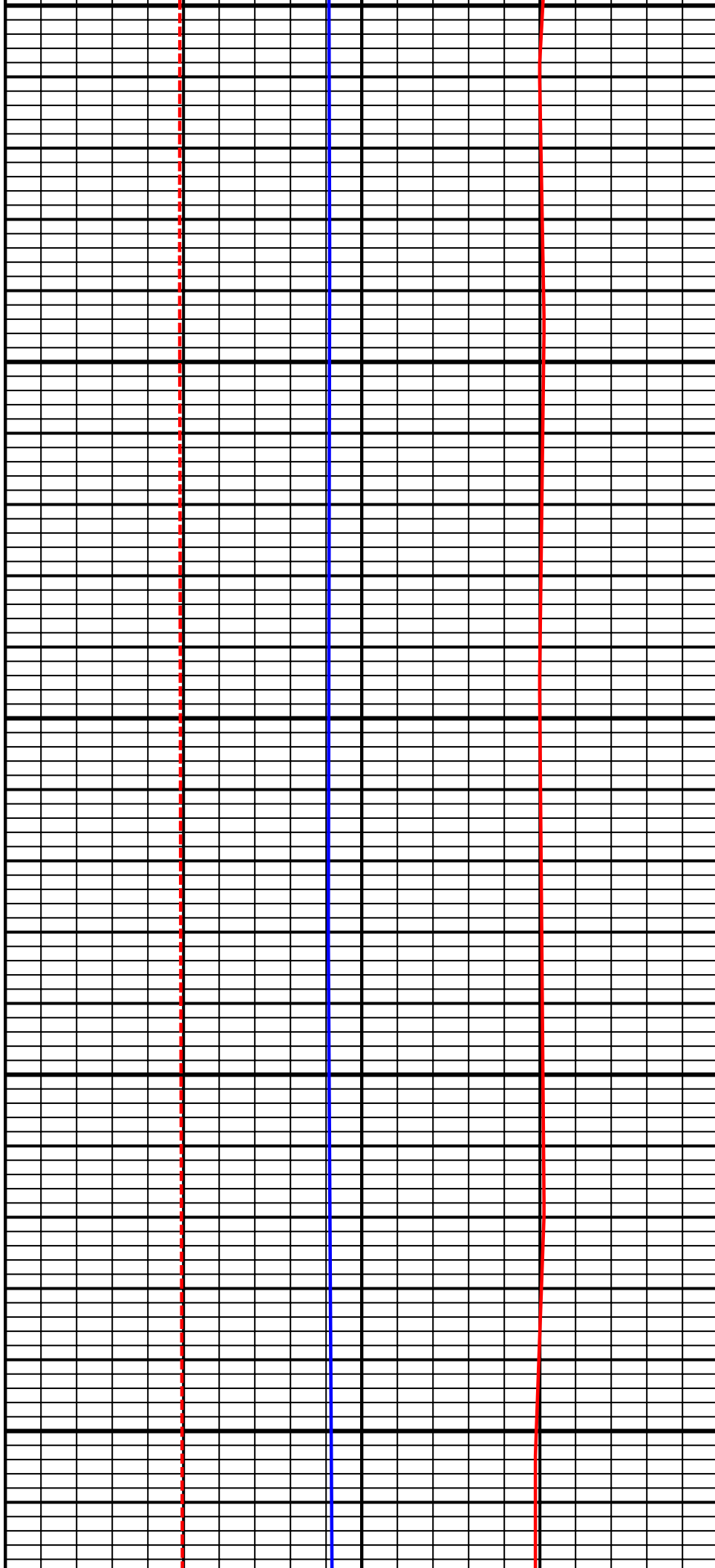
15600
MD

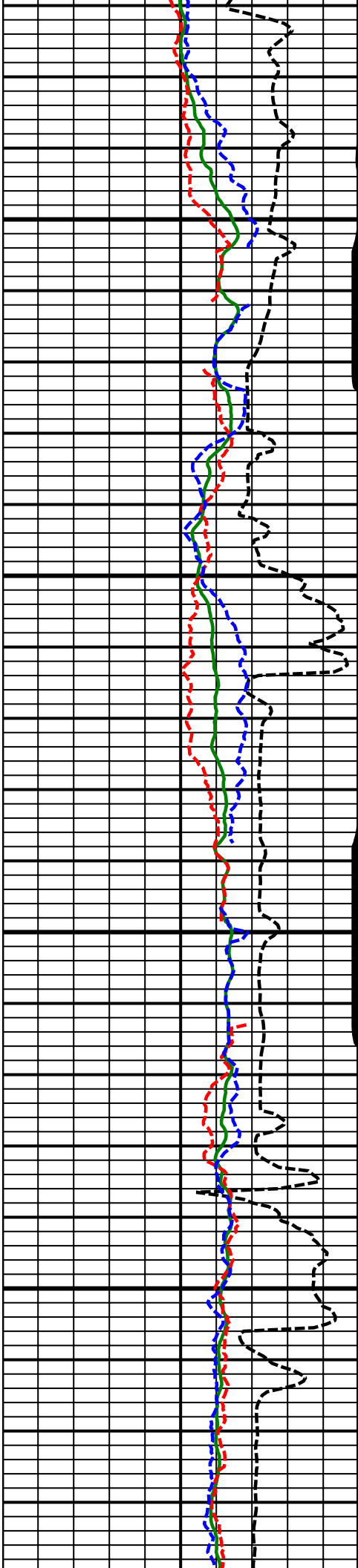




15700
MD

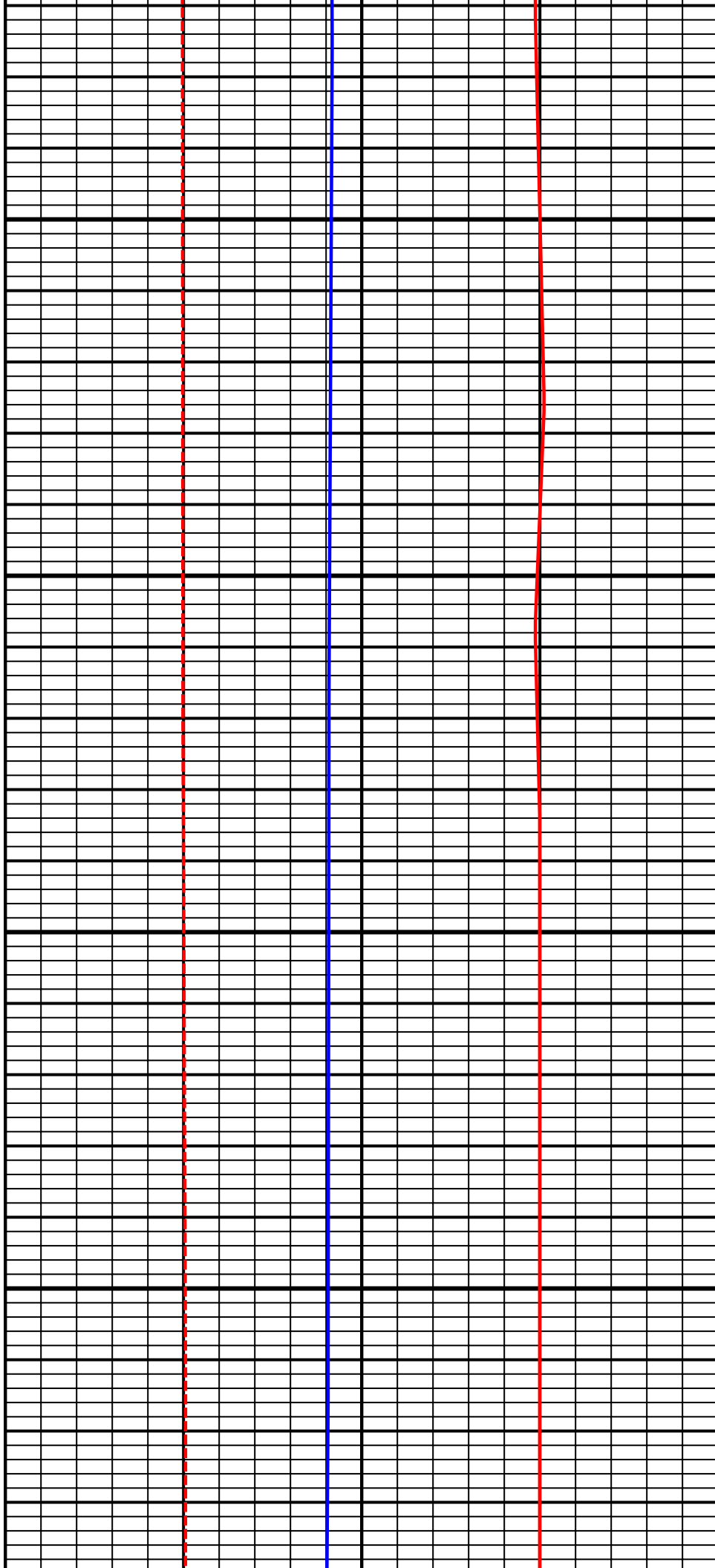
15800
MD

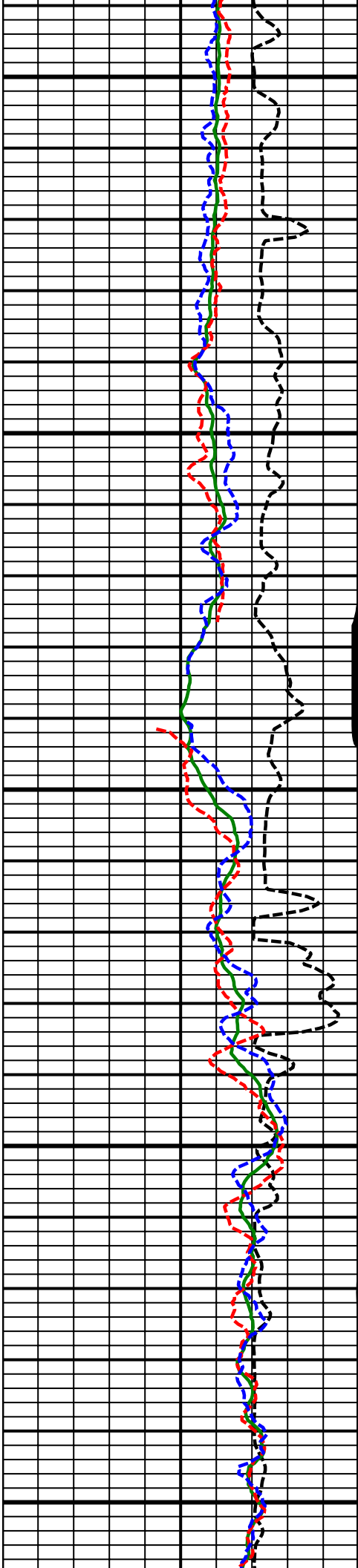




15900
MD

16000
MD

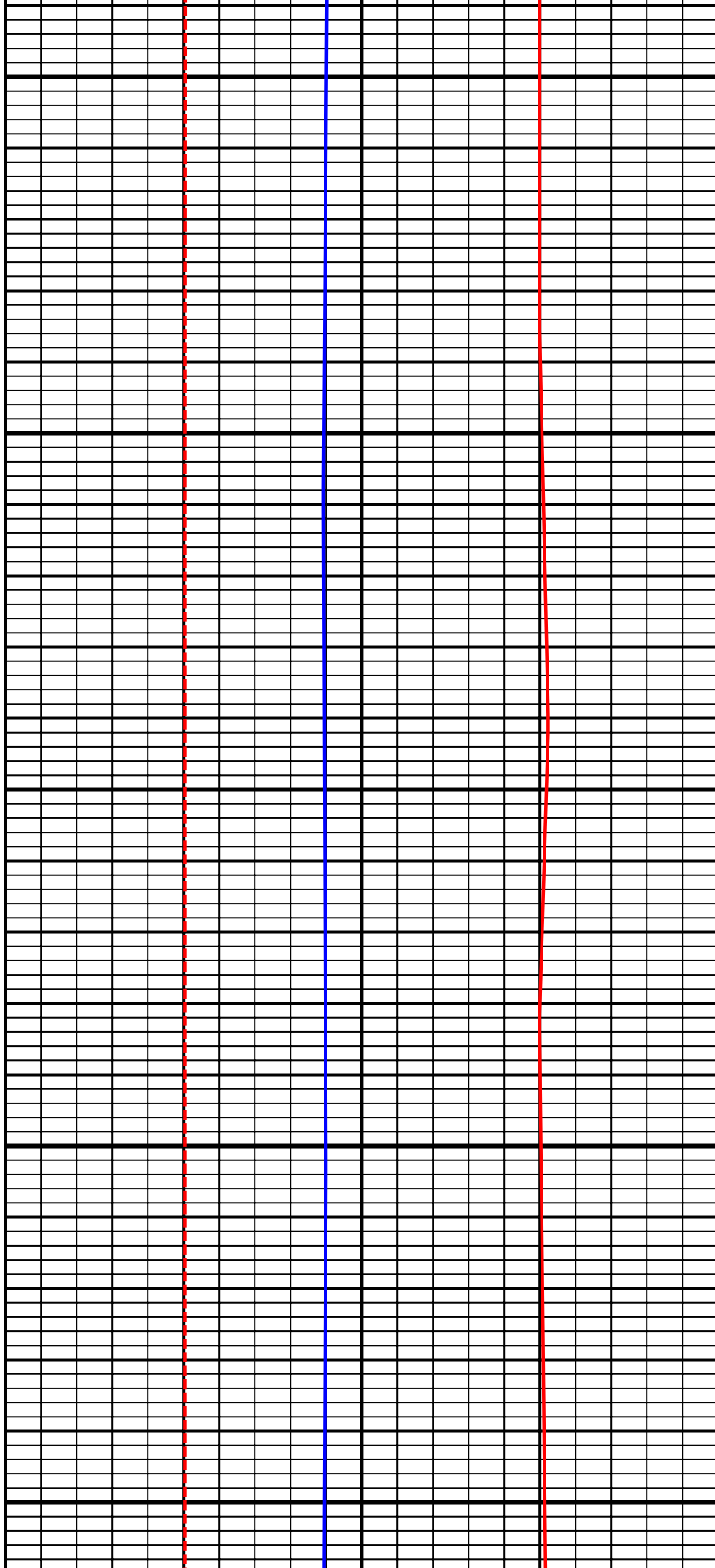


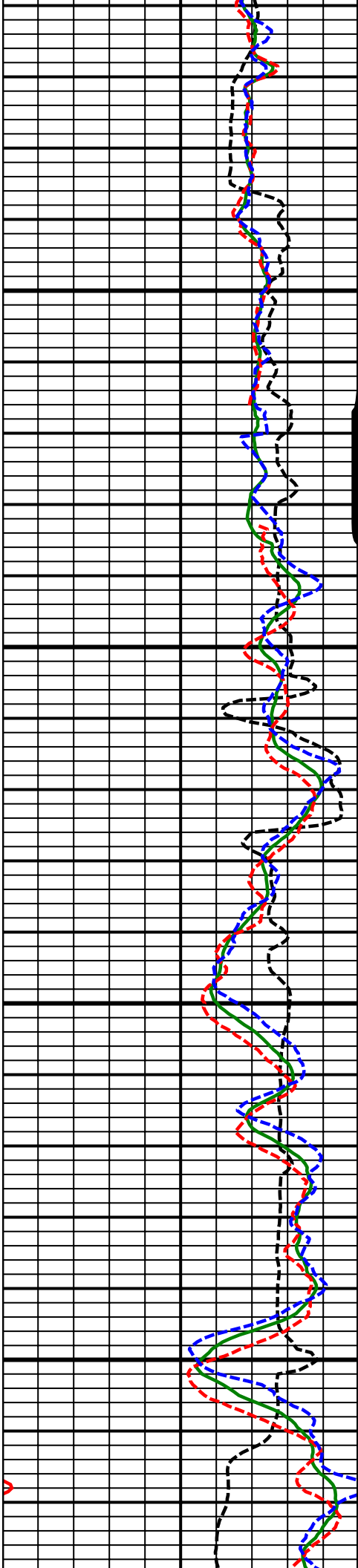


16100
MD

16200
MD

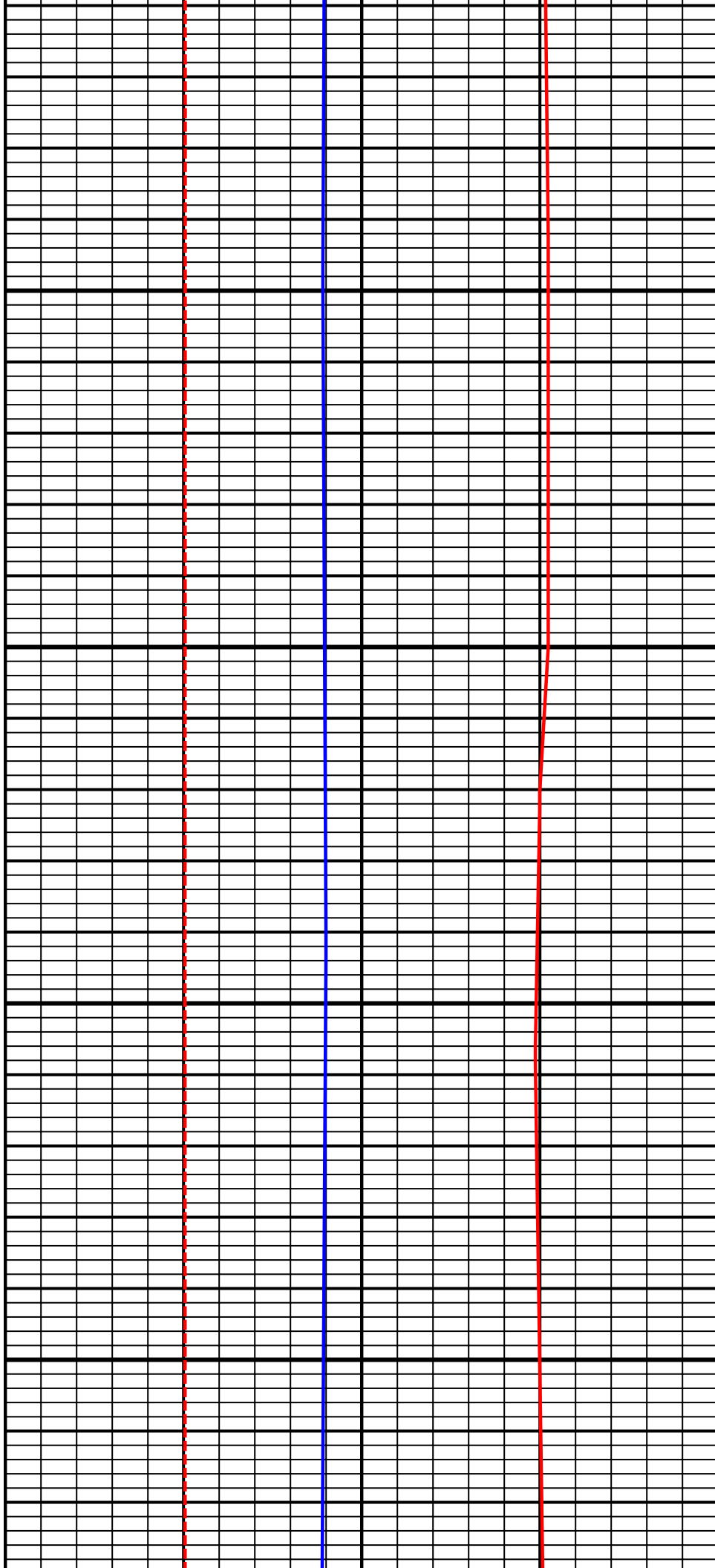
16300
MD

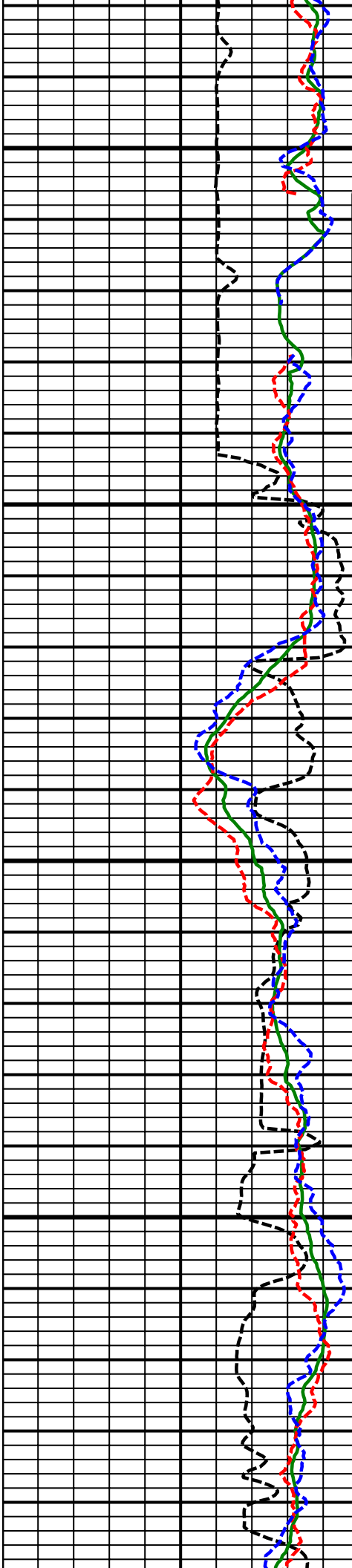




16400
MD

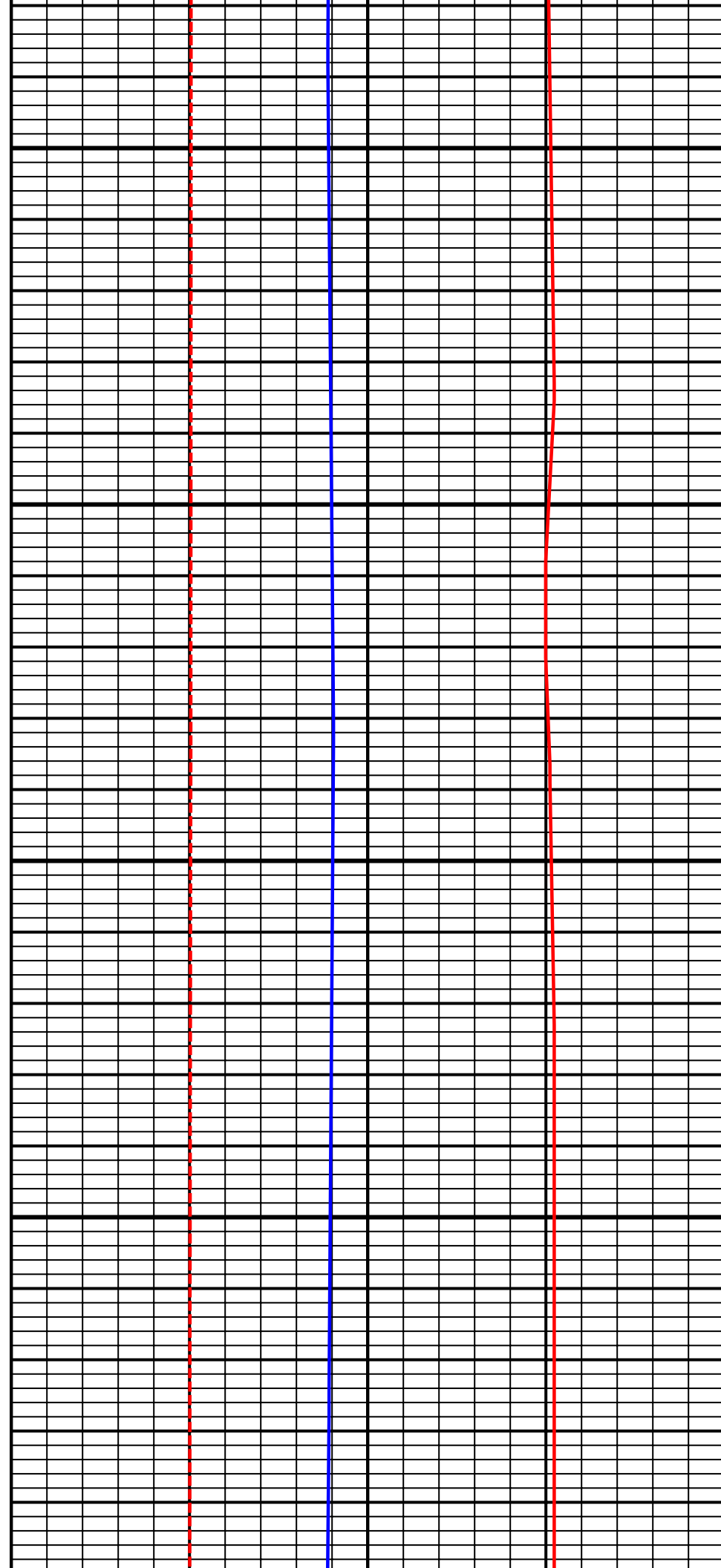
16500
MD

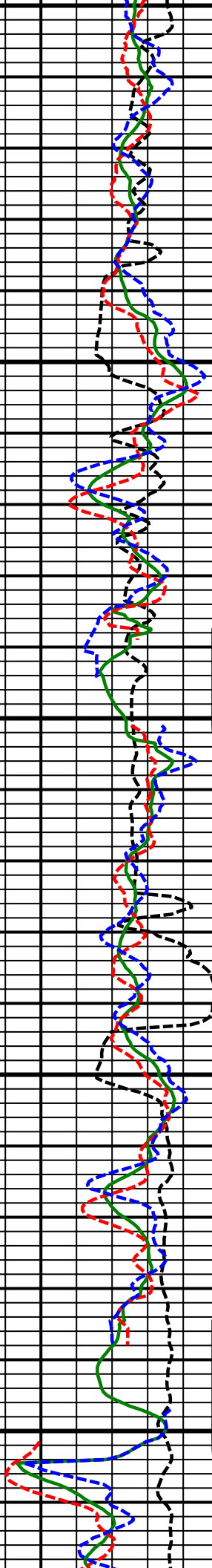




16600
MD


16700
MD

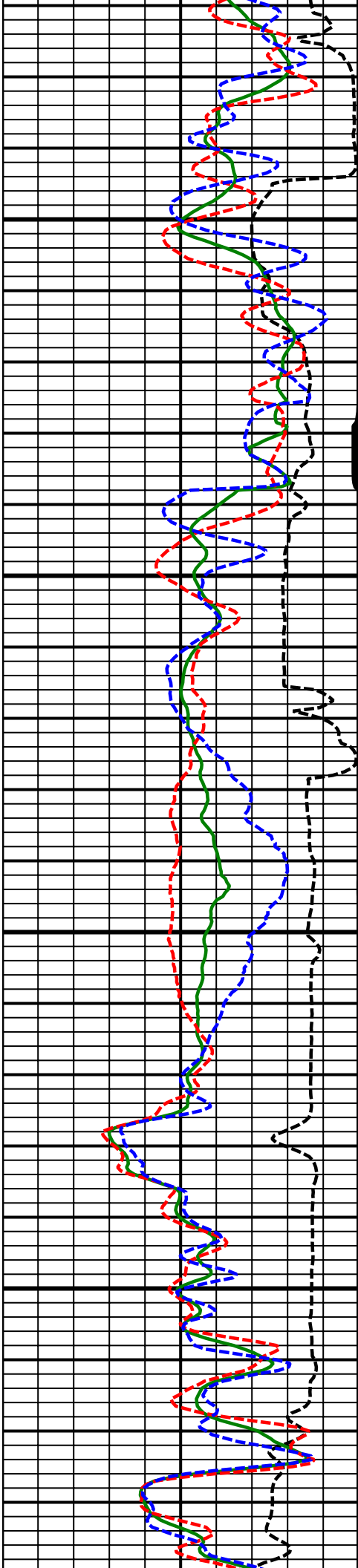




16800
MD


16900
MD

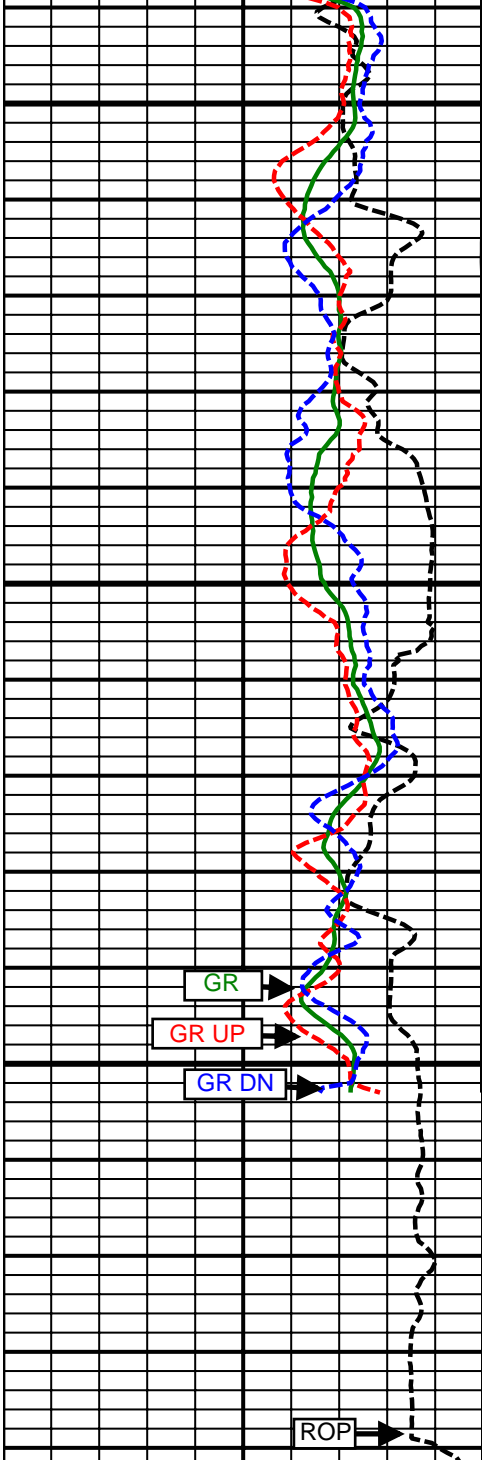




17000
MD

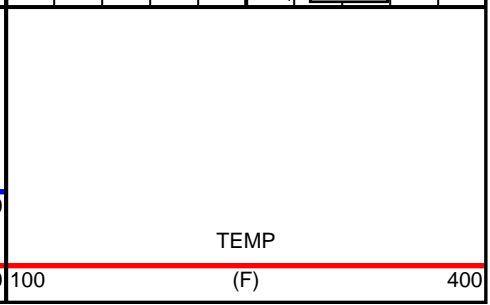
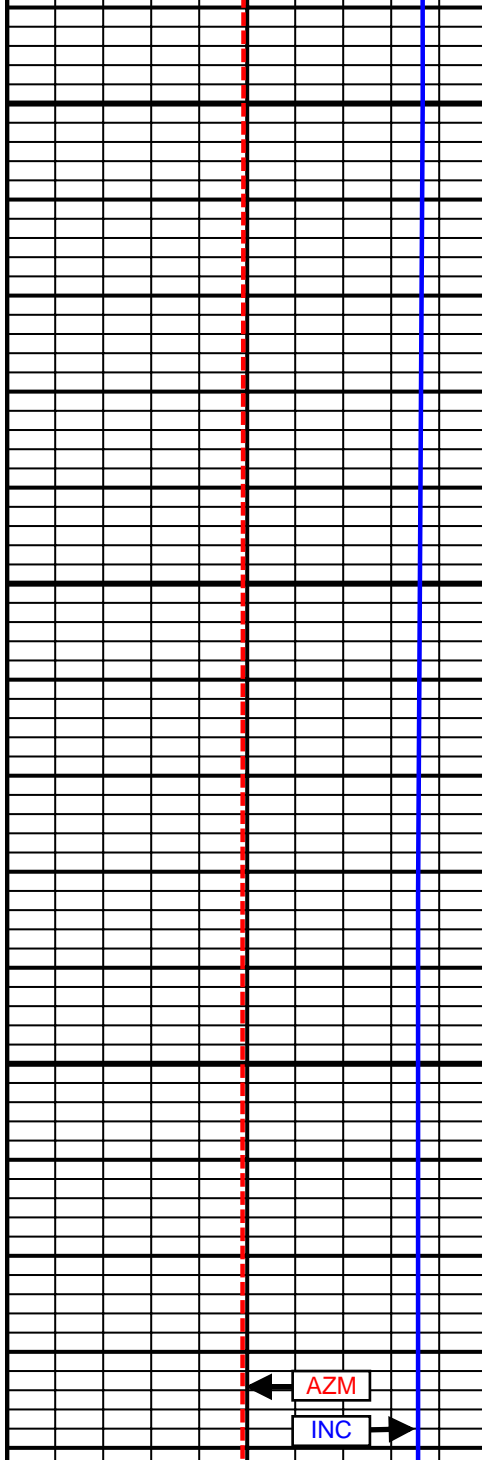
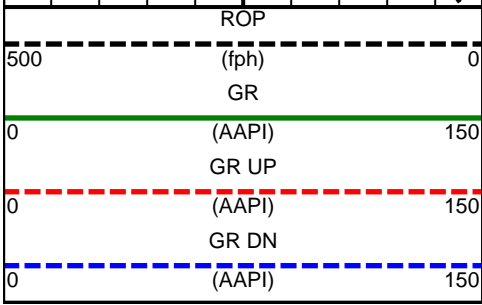
17100
MD





17200
MD

17300
MD



AZM

INC

TEMP

SURVEY						
Survey Calculation Method: Minimum Curvature						
Magnetic Reference	Target Direction	Total Magnetic Field	Magnetic Dip Angle	Magnetic Declination	Grid Convergence	Total Correction
True North	179.77 deg	52655 nT	66.67 deg	8.68 deg	0.00 deg	8.68 deg
Survey Tie-On	Depth	INC	AZ	TVD	NS	EW
	968.00 ft	0.55 deg	162.54 deg	967.98 ft	-0.24 ft	1.97 ft

Well Head							
Depth (ft)	Inc (deg)	Azm (deg)	TVD (ft)	NS (ft)	EW (ft)	VSect (ft)	Dogleg (deg/100ft)
1139.00	0.73	221.53	1138.97	-1.84	1.49	1.84	0.38
1231.00	0.64	231.14	1230.96	-2.60	0.71	2.60	0.16
1323.00	2.78	305.98	1322.92	-1.61	-1.50	1.60	2.92
1415.00	4.52	320.44	1414.74	2.50	-5.62	-2.52	2.13
1506.00	6.41	325.99	1505.32	9.47	-10.74	-9.51	2.15
1598.00	8.33	327.12	1596.55	19.33	-17.23	-19.39	2.09
1690.00	8.91	323.05	1687.52	30.62	-25.13	-30.72	0.91
1782.00	9.28	319.24	1778.36	41.93	-34.26	-42.07	0.77
1874.00	9.26	316.82	1869.16	52.95	-44.17	-53.12	0.42
1966.00	9.15	317.85	1959.97	63.77	-54.14	-63.98	0.22
2058.00	9.64	318.32	2050.74	74.94	-64.17	-75.20	0.54
2150.00	10.98	317.73	2141.25	87.18	-75.19	-87.48	1.46
2245.00	10.87	318.01	2234.53	100.53	-87.27	-100.88	0.13
2339.00	10.97	315.51	2326.83	113.50	-99.46	-113.90	0.51
2434.00	10.17	318.92	2420.22	126.27	-111.31	-126.72	1.07
2529.00	9.64	317.60	2513.80	138.47	-122.18	-138.96	0.61
2624.00	9.79	314.11	2607.44	149.96	-133.35	-150.50	0.64
2718.00	8.66	314.65	2700.22	160.50	-144.12	-161.08	1.21
2813.00	8.32	313.62	2794.18	170.27	-154.18	-170.88	0.39
2909.00	9.45	314.66	2889.03	180.60	-164.82	-181.26	1.19
3003.00	10.07	327.85	2981.68	192.98	-174.68	-193.68	2.46
3098.00	9.20	325.56	3075.34	206.28	-183.40	-207.01	1.00
3193.00	9.09	324.50	3169.13	218.65	-192.05	-219.42	0.21
3287.00	9.71	325.20	3261.87	231.20	-200.88	-232.01	0.67
3382.00	9.19	320.87	3355.58	243.67	-210.24	-244.51	0.93
3477.00	10.02	320.68	3449.25	255.95	-220.27	-256.83	0.87
3571.00	7.76	320.35	3542.11	267.16	-229.50	-268.08	2.40
3666.00	8.60	318.94	3636.14	277.45	-238.26	-278.41	0.91
3760.00	8.95	318.35	3729.04	288.22	-247.74	-289.21	0.38
3855.00	8.79	321.59	3822.91	299.43	-257.16	-300.46	0.55
3949.00	9.56	324.33	3915.70	311.40	-266.17	-312.46	0.94
4044.00	10.98	315.39	4009.19	324.25	-277.13	-325.36	2.24
4139.00	11.06	315.58	4102.43	337.20	-289.86	-338.36	0.09
4233.00	9.40	316.25	4194.94	349.18	-301.48	-350.39	1.77
4328.00	10.49	318.55	4288.51	361.27	-312.57	-362.52	1.22
4423.00	12.67	321.27	4381.57	375.88	-324.81	-377.18	2.36
4517.00	9.95	313.90	4473.74	389.56	-337.12	-390.91	3.27
4612.00	5.45	316.95	4567.86	398.55	-346.11	-399.94	4.75
4706.00	3.64	317.80	4661.56	404.02	-351.17	-405.43	1.93
4801.00	2.95	317.35	4756.40	408.05	-354.85	-409.48	0.73
4896.00	1.78	320.10	4851.32	410.98	-357.45	-412.42	1.24
4990.00	1.32	274.44	4945.29	412.19	-359.47	-413.63	1.36

5085.00	0.41	217.38	5040.28	412.00	-360.76	-413.45	1.21
5180.00	2.53	206.89	5135.24	409.86	-361.92	-411.31	2.24
5274.00	0.72	185.35	5229.20	407.42	-362.91	-408.88	2.00
5369.00	0.77	40.90	5324.20	407.31	-362.55	-408.76	1.49
5464.00	0.45	28.99	5419.19	408.12	-361.95	-409.57	0.36
5558.00	0.50	354.88	5513.19	408.85	-361.81	-410.30	0.30
5653.00	0.45	351.26	5608.19	409.63	-361.90	-411.08	0.06
5747.00	0.47	341.94	5702.18	410.36	-362.08	-411.82	0.08
5842.00	0.25	348.83	5797.18	410.94	-362.24	-412.39	0.24
5936.00	0.38	19.00	5891.18	411.43	-362.18	-412.89	0.22
6031.00	0.38	339.13	5986.18	412.03	-362.19	-413.48	0.27
6126.00	0.38	317.96	6081.18	412.56	-362.51	-414.01	0.15
6220.00	0.50	4.71	6175.17	413.20	-362.69	-414.65	0.39
6315.00	0.79	3.86	6270.17	414.26	-362.61	-415.71	0.31
6410.00	1.11	6.94	6365.15	415.83	-362.45	-417.28	0.34
6504.00	0.74	344.92	6459.14	417.32	-362.50	-418.77	0.54
6599.00	0.60	329.50	6554.13	418.34	-362.91	-419.79	0.24
6693.00	0.25	291.50	6648.13	418.84	-363.35	-420.29	0.46
6778.00	0.26	301.44	6733.13	419.01	-363.69	-420.46	0.05
6883.00	0.16	285.85	6838.13	419.17	-364.03	-420.63	0.11
6978.00	5.43	167.72	6932.99	414.81	-363.20	-416.27	5.80
7025.00	9.24	171.29	6979.60	408.91	-362.16	-410.36	8.16
7072.00	12.88	167.74	7025.72	400.06	-360.48	-401.50	7.88
7118.00	15.87	168.49	7070.27	388.88	-358.13	-390.31	6.51
7167.00	20.06	172.73	7116.87	373.97	-355.73	-375.40	8.95
7214.00	24.18	175.12	7160.41	356.38	-353.89	-357.80	8.97
7261.00	28.95	175.72	7202.43	335.43	-352.22	-336.84	10.16
7308.00	34.13	178.33	7242.48	310.89	-350.99	-312.30	11.40
7356.00	38.63	180.90	7281.12	282.43	-350.83	-283.84	9.90
7403.00	44.24	181.34	7316.34	251.35	-351.44	-252.76	11.95
7450.00	50.43	181.31	7348.17	216.81	-352.24	-218.23	13.17
7497.00	56.36	180.51	7376.19	179.11	-352.83	-180.52	12.69
7544.00	59.74	179.12	7401.06	139.23	-352.69	-140.65	7.62
7591.00	63.31	176.58	7423.46	97.96	-351.13	-99.37	8.96
7639.00	65.93	175.81	7444.04	54.69	-348.25	-56.09	5.65
7686.00	67.77	176.85	7462.51	11.57	-345.48	-12.96	4.41
7733.00	70.55	177.49	7479.23	-32.30	-343.32	30.92	6.05
7780.00	75.66	178.54	7492.89	-77.23	-341.77	75.85	11.08
7827.00	79.38	178.93	7503.04	-123.10	-340.76	121.73	7.96
7859.00	82.07	179.58	7508.20	-154.67	-340.35	153.31	8.64
7890.00	85.31	179.95	7511.61	-185.48	-340.22	184.11	10.52
8042.00	88.58	180.33	7519.71	-337.24	-340.59	335.87	2.17
8136.00	90.55	180.39	7520.42	-431.23	-341.18	429.86	2.10
8230.00	90.43	180.67	7519.62	-525.23	-342.05	523.85	0.32
8325.00	90.74	181.02	7518.65	-620.21	-343.45	618.83	0.49
8420.00	90.00	180.98	7518.03	-715.19	-345.11	713.80	0.78
8514.00	89.20	180.56	7518.69	-809.18	-346.37	807.79	0.96
8609.00	89.57	180.48	7519.71	-904.17	-347.23	902.77	0.40
8703.00	89.65	180.22	7520.35	-998.17	-347.81	996.76	0.29
8798.00	89.01	179.15	7521.46	-1093.16	-347.29	1091.76	1.31
8893.00	90.43	180.69	7521.92	-1188.15	-347.15	1186.75	2.20
8987.00	89.08	179.56	7522.33	-1282.15	-347.36	1280.74	1.87
9082.00	90.86	179.43	7522.38	-1377.14	-346.52	1375.74	1.88
9176.00	90.06	178.29	7521.62	-1471.12	-344.65	1469.72	1.48
9271.00	90.37	178.09	7521.26	-1566.07	-341.65	1564.68	0.39
9366.00	89.75	177.41	7521.16	-1660.99	-337.92	1659.62	0.97
9460.00	89.26	178.01	7521.98	-1754.91	-334.17	1753.56	0.82
9554.00	88.77	177.45	7523.59	-1848.83	-330.44	1847.48	0.79
9649.00	89.51	178.85	7525.02	-1943.76	-327.38	1942.43	1.67
9743.00	88.02	179.95	7527.04	-2037.73	-326.39	2036.41	1.97
9837.00	88.68	180.39	7529.75	-2131.69	-326.67	2130.36	0.84

9931.00	88.83	180.32	7531.79	-2225.67	-327.25	2224.34	0.18
10026.00	90.12	179.99	7532.66	-2320.66	-327.51	2319.33	1.40
10120.00	89.75	179.80	7532.77	-2414.66	-327.34	2413.33	0.44
10214.00	89.75	179.47	7533.18	-2508.66	-326.74	2507.33	0.35
10308.00	89.94	179.41	7533.44	-2602.65	-325.82	2601.32	0.21
10402.00	89.75	179.12	7533.69	-2696.64	-324.62	2695.32	0.37
10494.00	89.32	178.82	7534.44	-2788.63	-322.96	2787.31	0.57
10585.00	89.63	179.02	7535.27	-2879.61	-321.25	2878.29	0.41
10677.00	90.80	179.74	7534.92	-2971.60	-320.25	2970.29	1.49
10768.00	89.38	181.48	7534.78	-3062.59	-321.22	3061.27	2.47
10860.00	90.68	181.10	7534.73	-3154.56	-323.29	3153.24	1.47
10951.00	91.06	180.22	7533.35	-3245.54	-324.34	3244.22	1.05
11042.00	90.74	181.10	7531.92	-3336.53	-325.39	3335.19	1.03
11136.00	89.47	180.39	7531.75	-3430.52	-326.61	3429.18	1.55
11227.00	88.95	179.81	7533.00	-3521.51	-326.77	3520.17	0.86
11318.00	88.28	179.18	7535.20	-3612.47	-325.97	3611.14	1.01
11409.00	87.10	178.18	7538.87	-3703.37	-323.87	3702.04	1.70
11500.00	88.83	179.34	7542.10	-3794.29	-321.90	3792.97	2.29
11592.00	91.23	180.76	7542.06	-3886.28	-321.99	3884.96	3.03
11684.00	90.06	180.06	7541.02	-3978.27	-322.64	3976.94	1.48
11775.00	89.81	179.62	7541.12	-4069.27	-322.39	4067.94	0.56
11867.00	88.83	179.03	7542.21	-4161.26	-321.31	4159.93	1.24
11958.00	88.21	180.79	7544.57	-4252.22	-321.16	4250.90	2.05
12050.00	87.22	180.37	7548.23	-4344.14	-322.09	4342.81	1.17
12142.00	88.15	180.37	7551.95	-4436.06	-322.69	4434.73	1.01
12234.00	88.28	180.99	7554.82	-4528.01	-323.78	4526.68	0.69
12326.00	89.38	181.28	7556.69	-4619.97	-325.60	4618.63	1.24
12418.00	88.89	180.94	7558.08	-4711.95	-327.38	4710.59	0.65
12510.00	90.44	180.39	7558.62	-4803.93	-328.45	4802.58	1.79
12602.00	90.00	179.65	7558.27	-4895.93	-328.48	4894.57	0.94
12694.00	90.31	178.63	7558.02	-4987.92	-327.10	4986.57	1.16
12785.00	89.01	177.23	7558.56	-5078.86	-323.81	5077.51	2.10
12877.00	88.83	178.30	7560.29	-5170.77	-320.23	5169.44	1.18
12969.00	89.14	178.99	7561.92	-5262.73	-318.05	5261.41	0.82
13061.00	89.57	179.32	7562.96	-5354.71	-316.70	5353.40	0.59
13153.00	89.26	180.92	7563.90	-5446.70	-316.89	5445.39	1.77
13244.00	88.15	180.06	7565.95	-5537.67	-317.67	5536.35	1.54
13336.00	88.40	180.08	7568.72	-5629.63	-317.78	5628.31	0.27
13428.00	89.12	180.75	7570.71	-5721.61	-318.44	5720.28	1.07
13520.00	88.34	180.47	7572.75	-5813.58	-319.42	5812.25	0.90
13613.00	89.32	180.89	7574.65	-5906.55	-320.53	5905.22	1.15
13707.00	91.11	182.66	7574.30	-6000.50	-323.44	5999.15	2.68
13801.00	90.31	182.39	7573.13	-6094.40	-327.58	6093.03	0.90
13896.00	89.75	182.13	7573.09	-6189.32	-331.33	6187.94	0.65
13990.00	88.70	181.93	7574.36	-6283.25	-334.66	6281.86	1.14
14084.00	88.71	181.80	7576.48	-6377.18	-337.71	6375.77	0.14
14178.00	89.20	181.51	7578.20	-6471.13	-340.43	6469.71	0.61
14273.00	89.14	180.19	7579.57	-6566.10	-341.84	6564.68	1.39
14367.00	91.67	179.51	7578.91	-6660.09	-341.59	6658.67	2.79
14461.00	90.86	179.96	7576.83	-6754.07	-341.16	6752.64	0.99
14555.00	90.12	179.81	7576.03	-6848.06	-340.97	6846.64	0.80
14650.00	89.81	179.59	7576.09	-6943.06	-340.47	6941.64	0.40
14744.00	88.77	178.51	7577.25	-7037.04	-338.91	7035.62	1.59
14838.00	89.14	177.54	7578.97	-7130.97	-335.67	7129.56	1.10
14932.00	88.52	178.68	7580.88	-7224.89	-332.57	7223.50	1.38
15026.00	90.00	178.48	7582.10	-7318.85	-330.24	7317.47	1.59
15120.00	90.99	178.67	7581.29	-7412.82	-327.91	7411.44	1.07
15215.00	89.94	179.59	7580.52	-7507.80	-326.46	7506.43	1.47
15309.00	89.03	180.57	7581.36	-7601.80	-326.60	7600.43	1.42
15403.00	88.83	179.85	7583.12	-7695.78	-326.94	7694.41	0.79
15497.00	89.29	178.10	7584.66	-7789.75	-325.26	7788.38	1.92

15591.00	90.49	176.62	7584.84	-7883.64	-320.93	7882.29	2.03
15686.00	90.97	175.99	7583.63	-7978.44	-314.81	7977.11	0.83
15780.00	90.62	177.10	7582.32	-8072.26	-309.14	8070.95	1.24
15875.00	91.67	178.81	7580.43	-8167.17	-305.75	8165.88	2.11
15969.00	90.79	179.34	7578.41	-8261.14	-304.24	8259.85	1.09
16064.00	90.56	181.93	7577.29	-8356.12	-305.29	8354.82	2.74
16159.00	89.29	181.63	7577.41	-8451.07	-308.24	8449.76	1.37
16253.00	89.94	181.60	7578.04	-8545.03	-310.89	8543.71	0.69
16348.00	89.07	181.59	7578.86	-8639.99	-313.53	8638.66	0.92
16442.00	89.94	181.40	7579.68	-8733.95	-315.99	8732.61	0.95
16537.00	88.83	181.54	7580.70	-8828.91	-318.42	8827.56	1.18
16632.00	90.37	181.21	7581.36	-8923.88	-320.70	8922.52	1.66
16726.00	89.14	180.30	7581.76	-9017.87	-321.94	9016.50	1.63
16821.00	87.47	179.75	7584.57	-9112.82	-321.98	9111.46	1.85
16915.00	86.98	177.92	7589.12	-9206.69	-320.07	9205.33	2.01
17009.00	87.09	177.57	7593.99	-9300.49	-316.38	9299.15	0.39
17104.00	86.36	177.22	7599.41	-9395.24	-312.07	9393.91	0.85
17198.00	86.54	177.13	7605.23	-9488.94	-307.45	9487.63	0.21
17284.00	85.59	176.52	7611.13	-9574.61	-302.69	9573.31	1.31
Projected to Total Depth:							
17341.00	85.59	176.52	7615.67	-9633.31	-299.12	9632.03	0.00

Weatherford Surveys from 1139 ft MD to 17284 ft MD.

TD at 17341 ft MD.

The total correction is 8.68 deg relative to True North.



Weatherford®

Final Print

COMPANY	<u>Anadarko</u>		
WELL	<u>Griffiths 34N-20HZ</u>		
FIELD	<u>Wattenberg</u>		
RIG	<u>H&P 307</u>		
LOC.	<u>Colorado</u>	COUNTY	<u>Weld</u>