



NABORS

**COMPLETION
& PRODUCTION
SERVICES CO.**

SONIC LOG

Company		MULL DRILLING COMPANY, INC.	
Well		TALLMAN FARMS "B" #1-30	
Field		WILDCAT	
County		CHEYENNE	
State		COLORADO	
Location:		API # : 05-017-07743-00	
Permanent Datum		GROUND LEVEL	
Log Measured From		KELLY BUSHING 11' A.G.L.	
Drilling Measured From		KELLY BUSHING	
SEC 30 TWP 16S RGE 44W		Elevation	
1660' FNL & 1107' FWL		CDL/CNL/PE DIL/MEL	
6/30/13		Elevation	
TWO		K.B. 4298	
5560		D.F. 4296	
5558		G.L. 4287	
5546			
300			
8 5/8"@315'			
312			
7 7/8"			
CHEMICAL MUD		CHLORIDES 5,400 PPM	
9.3/63			
10.0/8.0			
FLOWLINE			
.600@90F			
.450@90F			
.720@90F			
MEASUREMENT			
.415@130F			
5.5 HOURS			
11:00 A.M.			
130F			
4854			
HAYS, KANSAS			
JEFF LUEBBERS			
PHIL ASKEY			

<<< Fold Here >>>

All interpretations are opinions based on inferences from electrical or other measurements and we cannot and do not guarantee the accuracy or correctness of any interpretation, and we shall not, except in the case of gross or willful negligence on our part, be liable or responsible for any loss, costs, damages, or expenses incurred or sustained by anyone resulting from any interpretation made by any of our officers, agents or employees. These interpretations are also subject to our general terms and conditions set out in our current Price Schedule.

Comments

THANK YOU FOR USING "NABORS" HAYS, KANSAS (785) 628-6395
DIRECTIONS
CHEYENNE WELLS, CO. 13S. ON HWY 385 TO "RD. C", 4 W., S. INTO @TANK



NABORS

**COMPLETION
& PRODUCTION**

MAIN SECTION

Database File:

011179pe.db

Dataset Pathname:

pass6.8

Presentation Format:

slt

Dataset Creation:

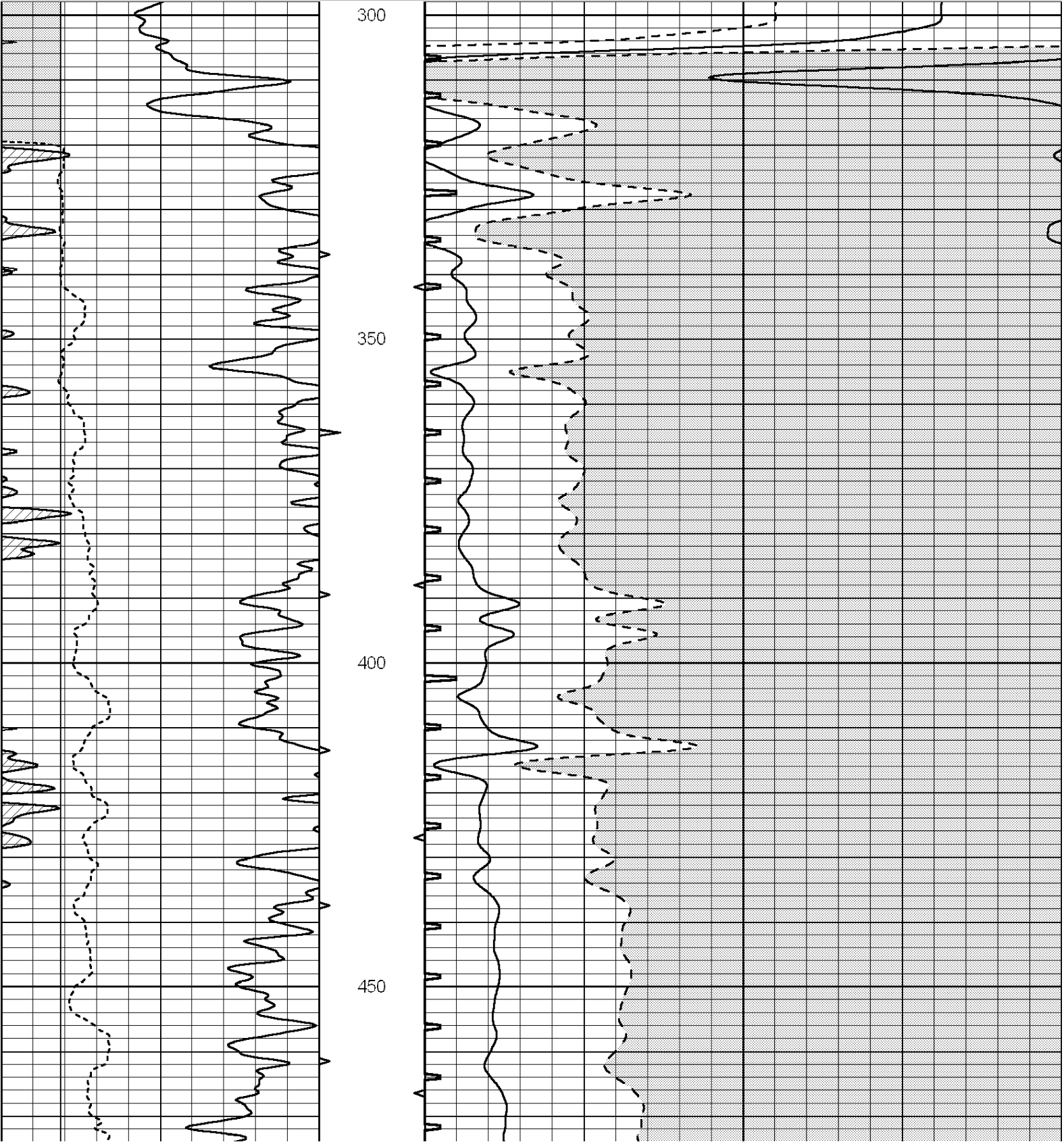
Sun Jun 30 15:53:50 2013

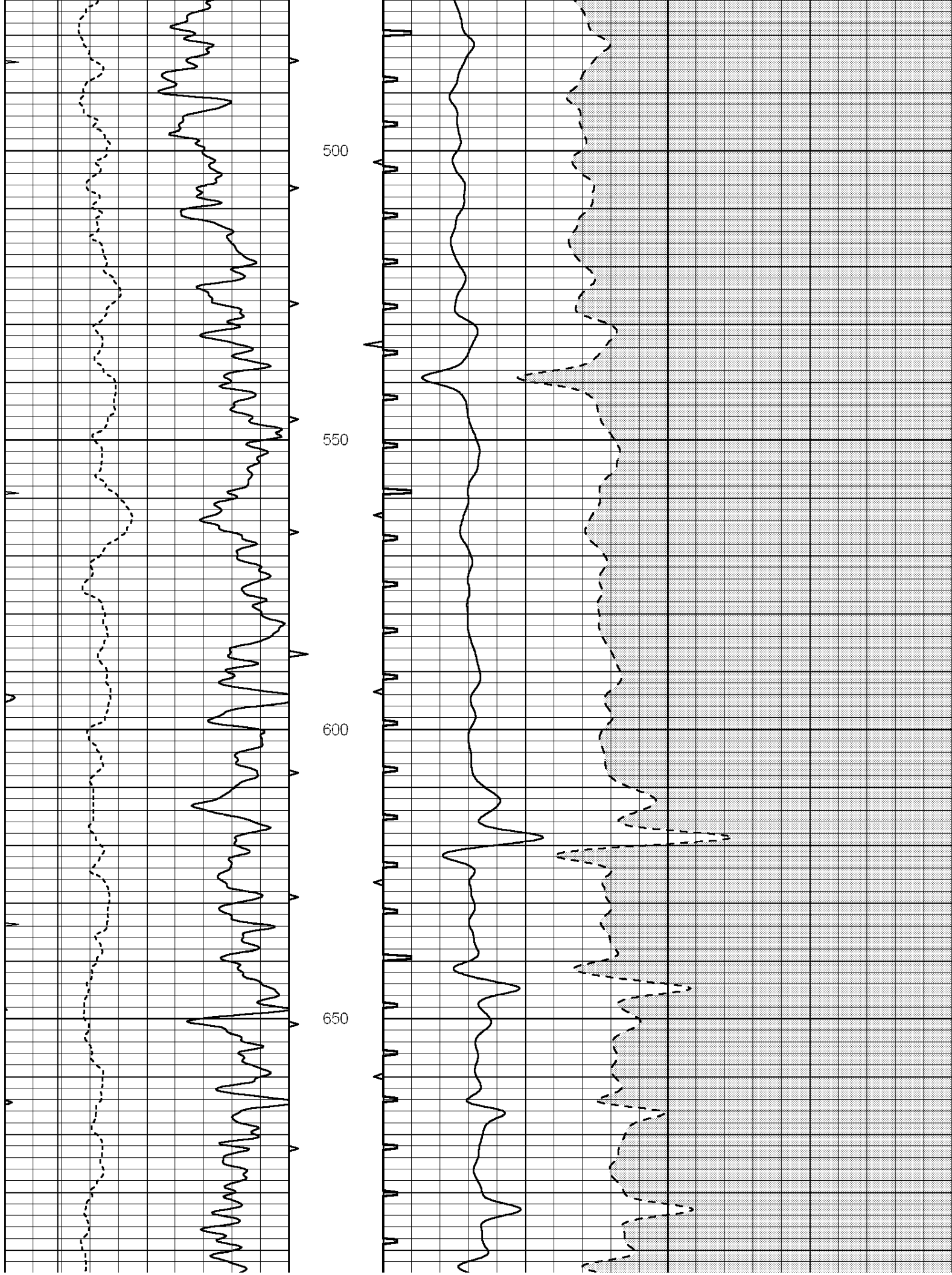
Charted by:

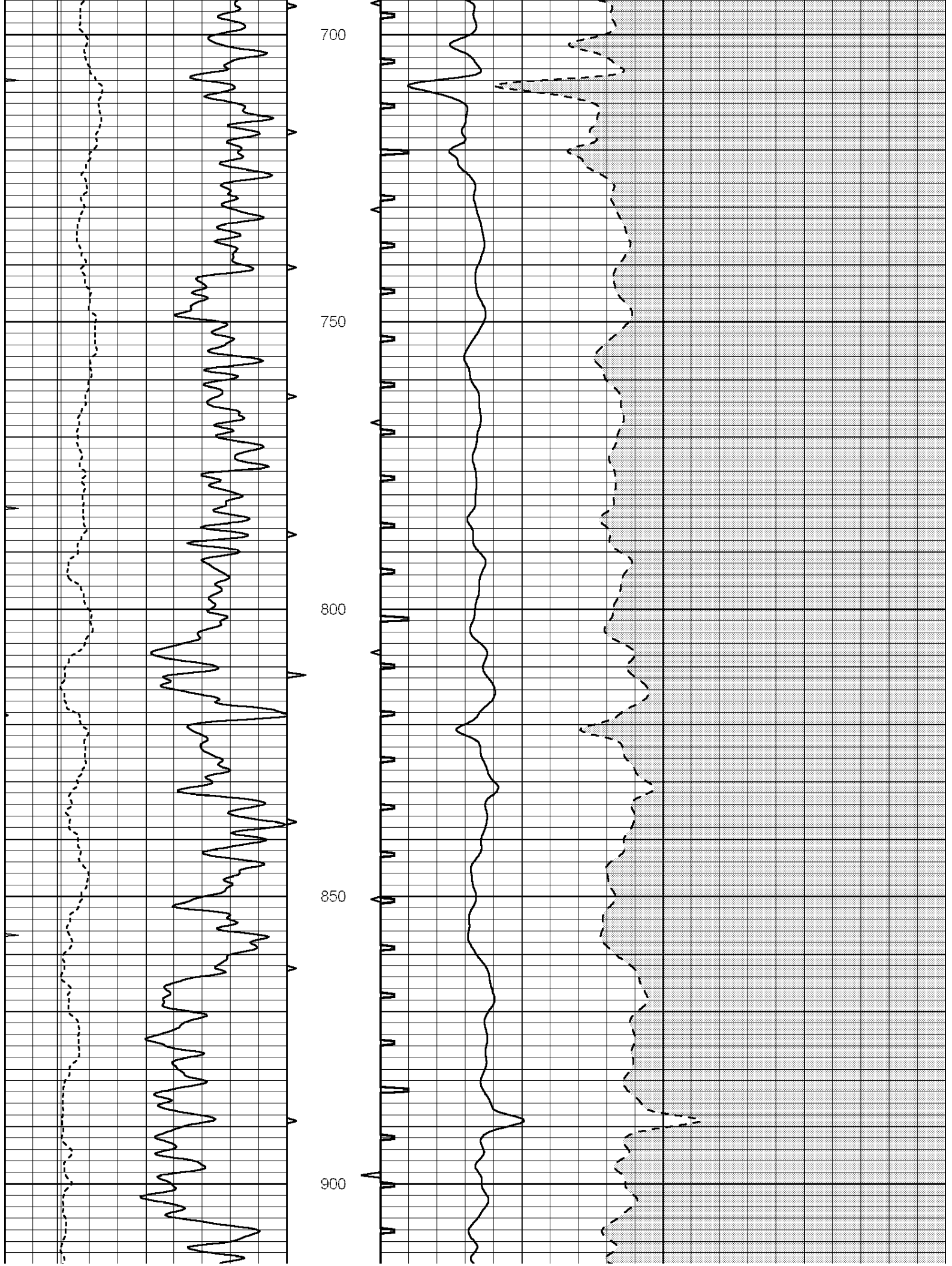
Depth in Feet scaled 1:240

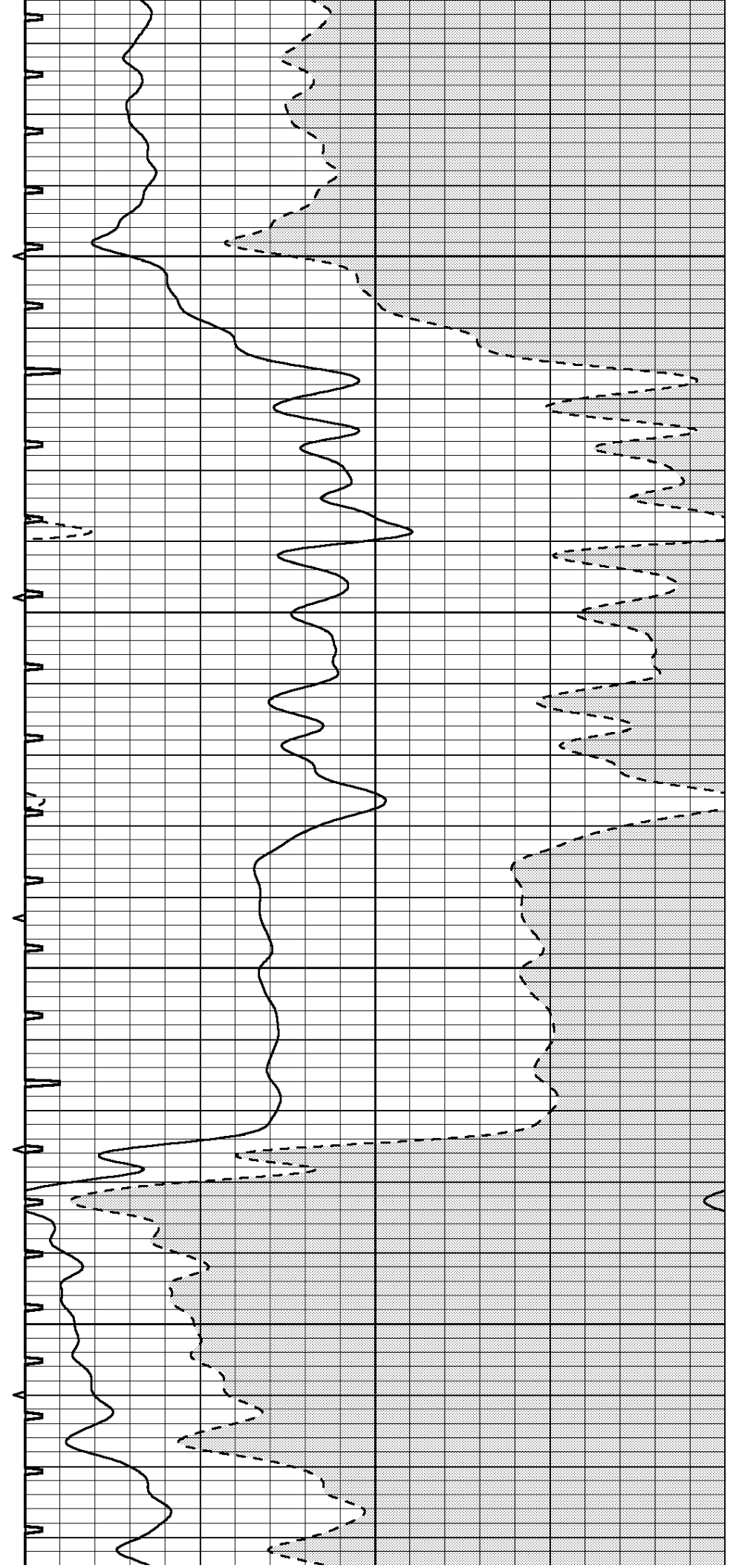
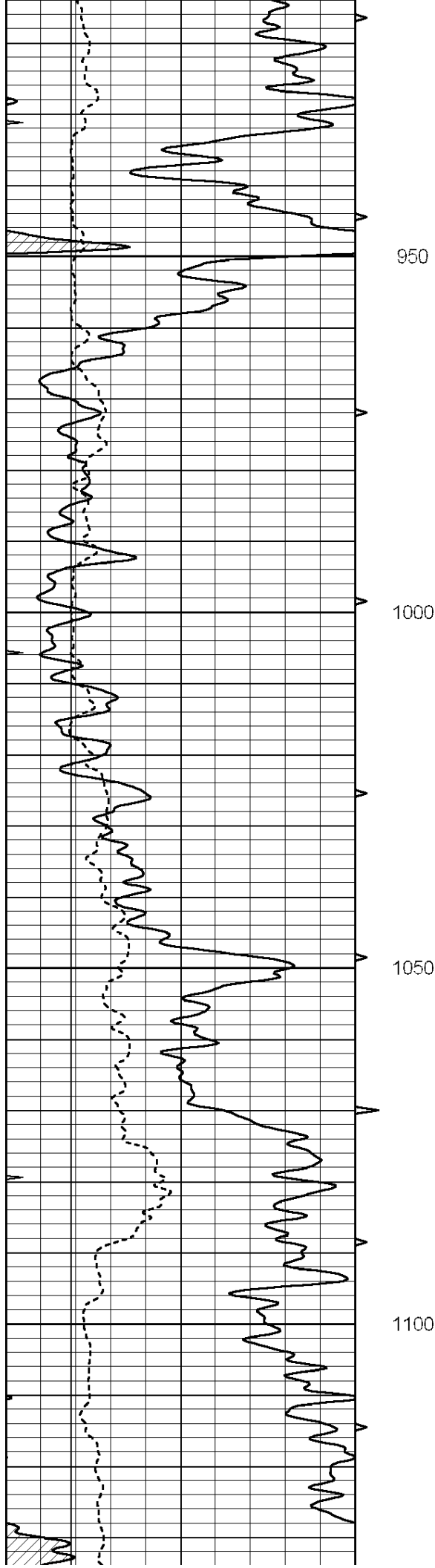
0	GAMMA RAY (GAPI)	150	ABHV	140	DELTA TIME (usec/ft)		40	
6	CALIPER (in)	16	10 (ft3)	0	30	SONIC POROSITY (pu)		-10

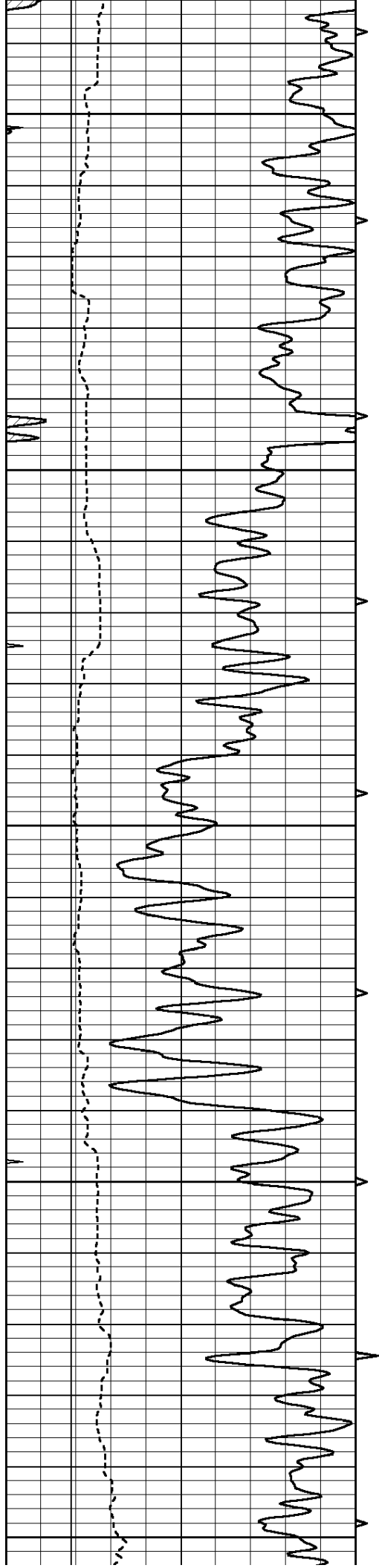
0	MINMK	20	TBHV	0	ITT (msec)	20		
			0 (ft3)	10				











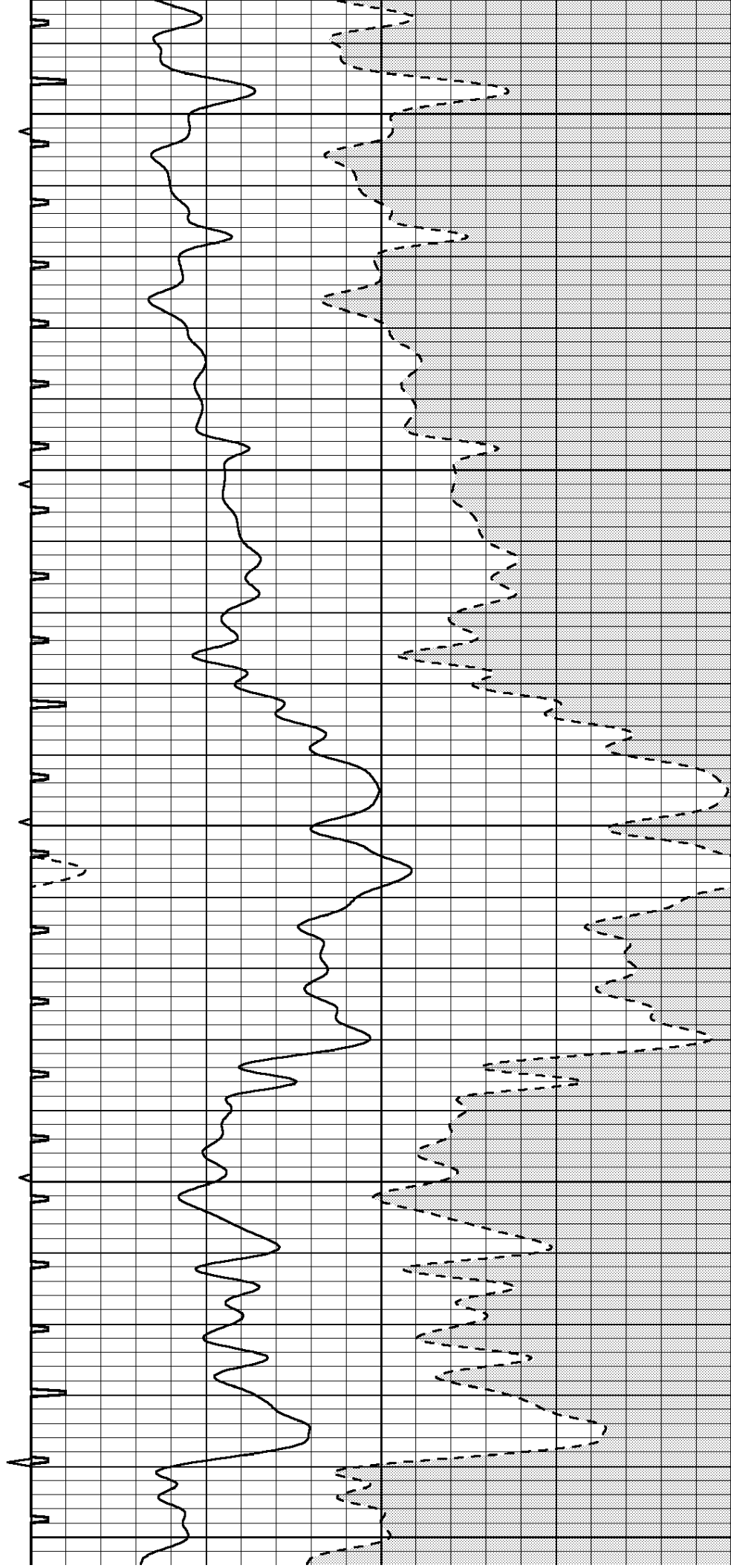
1150

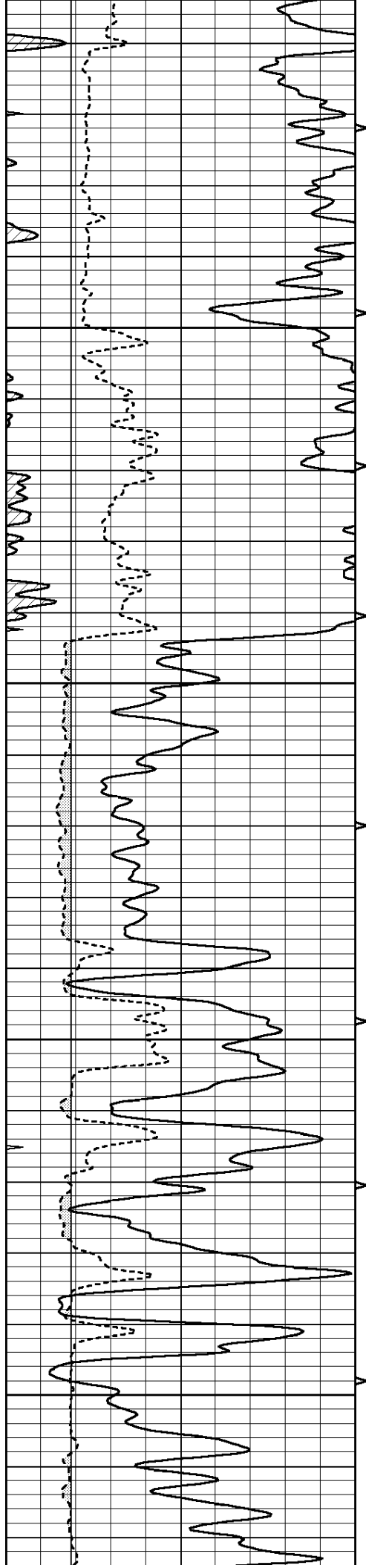
1200

1250

1300

1350



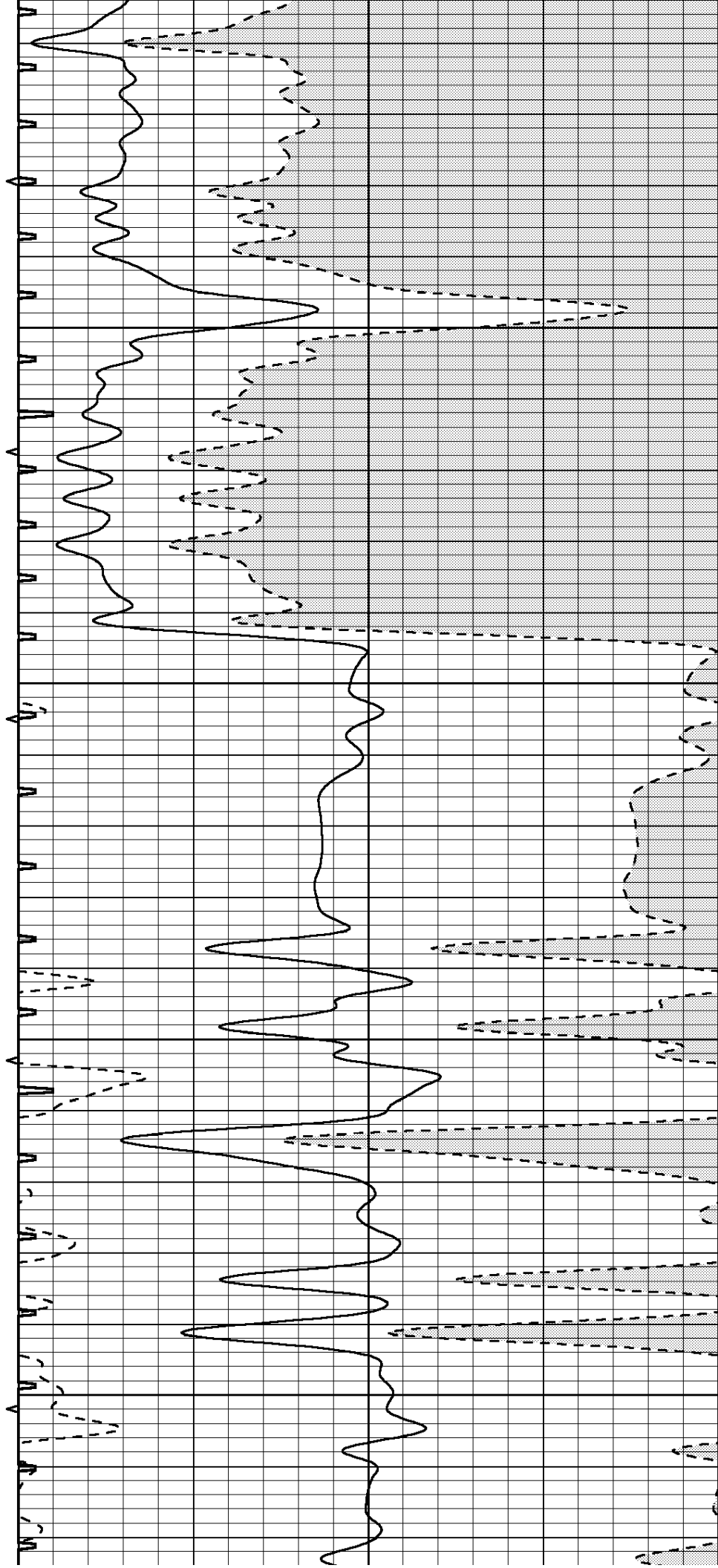


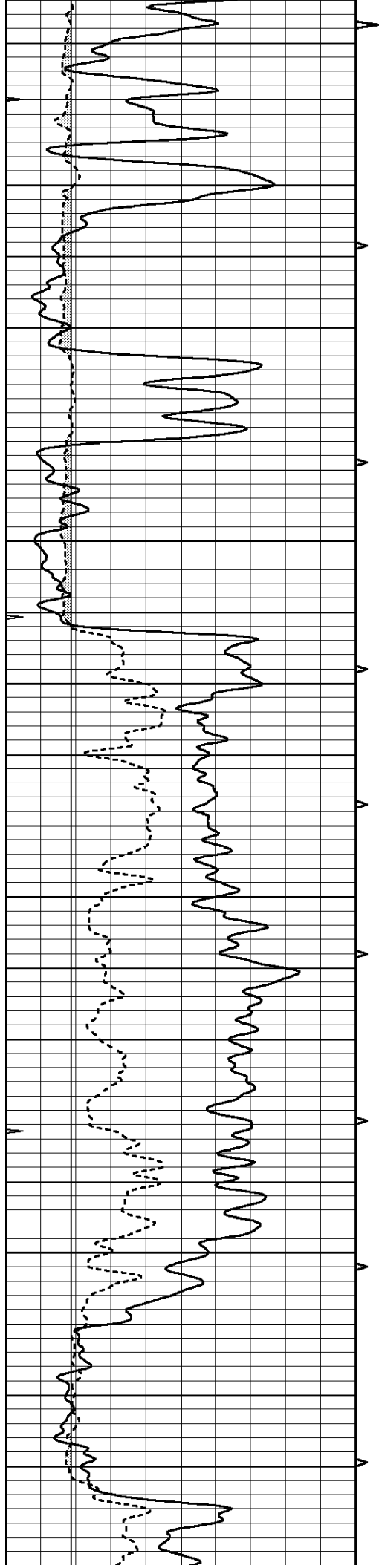
1400

1450

1500

1550



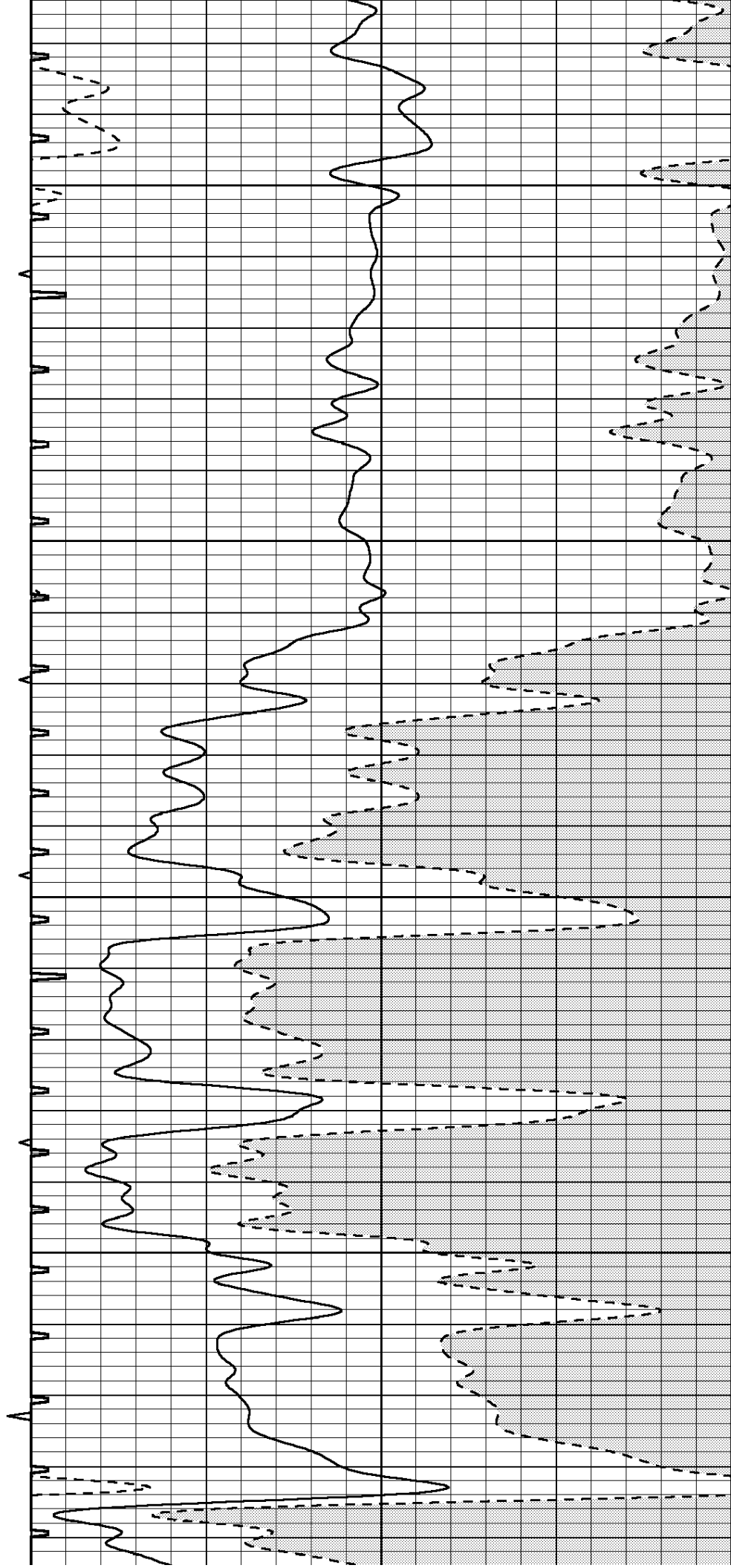


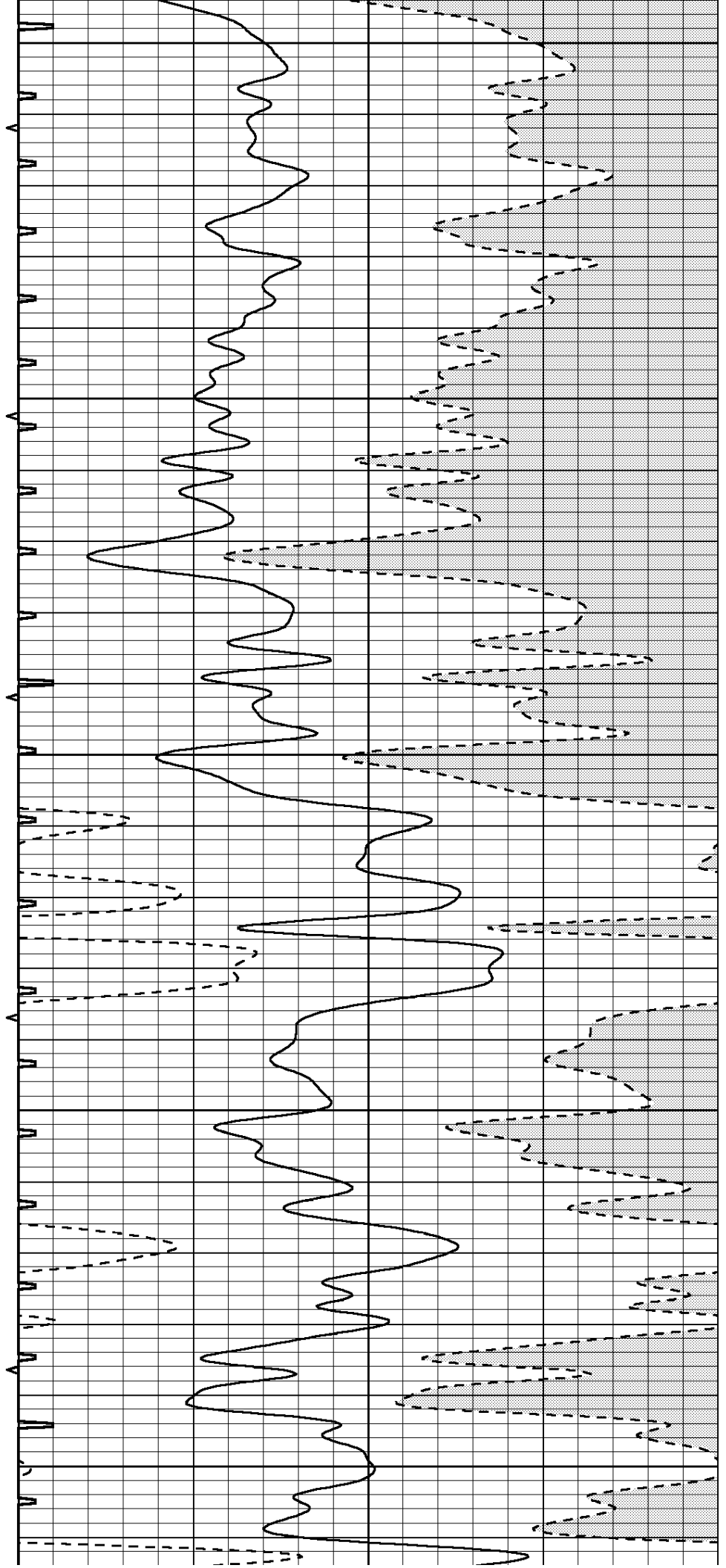
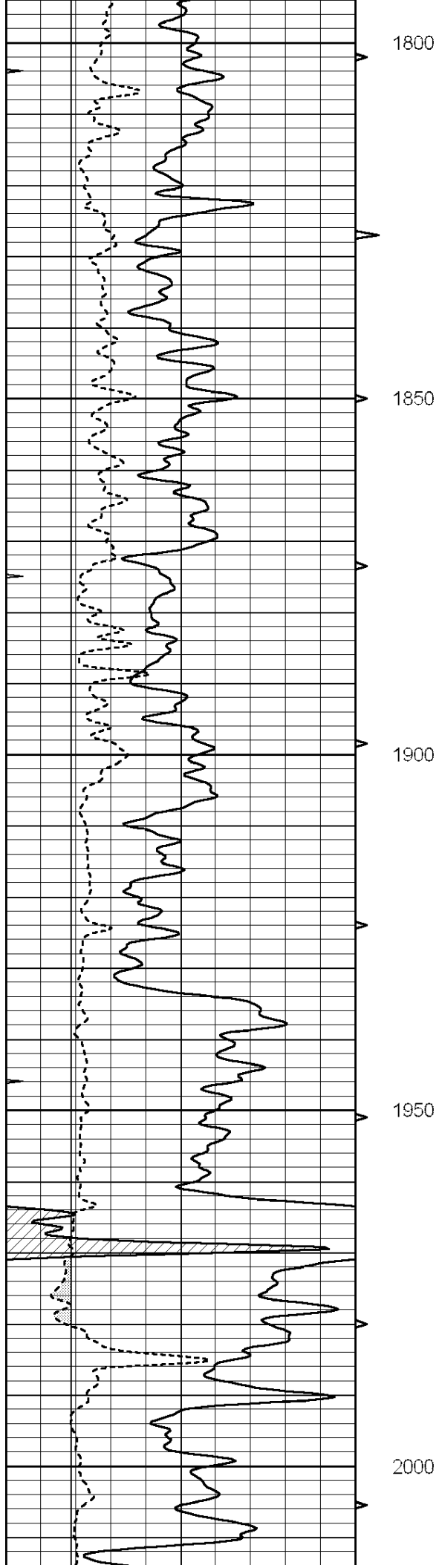
1600

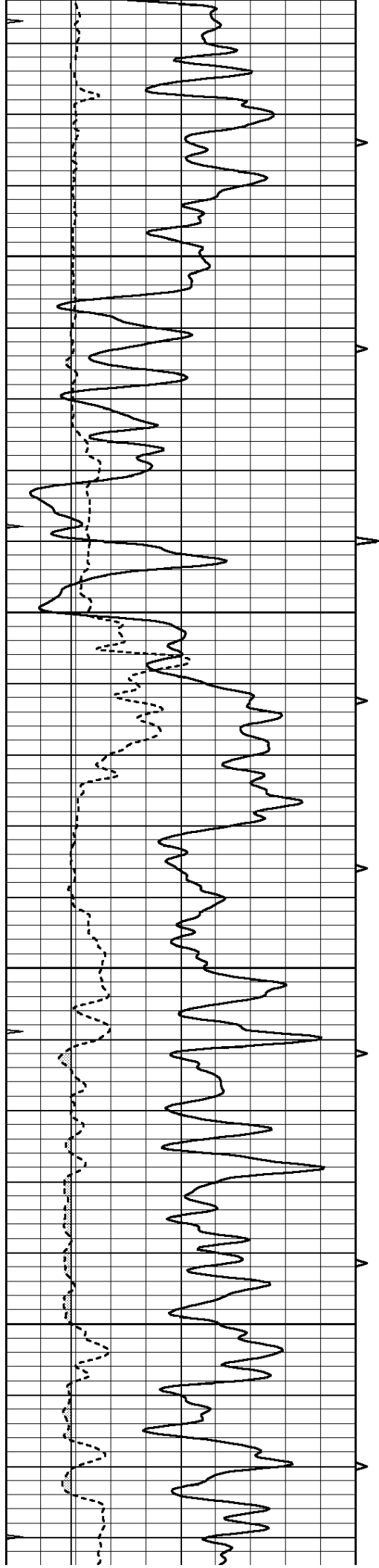
1650

1700

1750





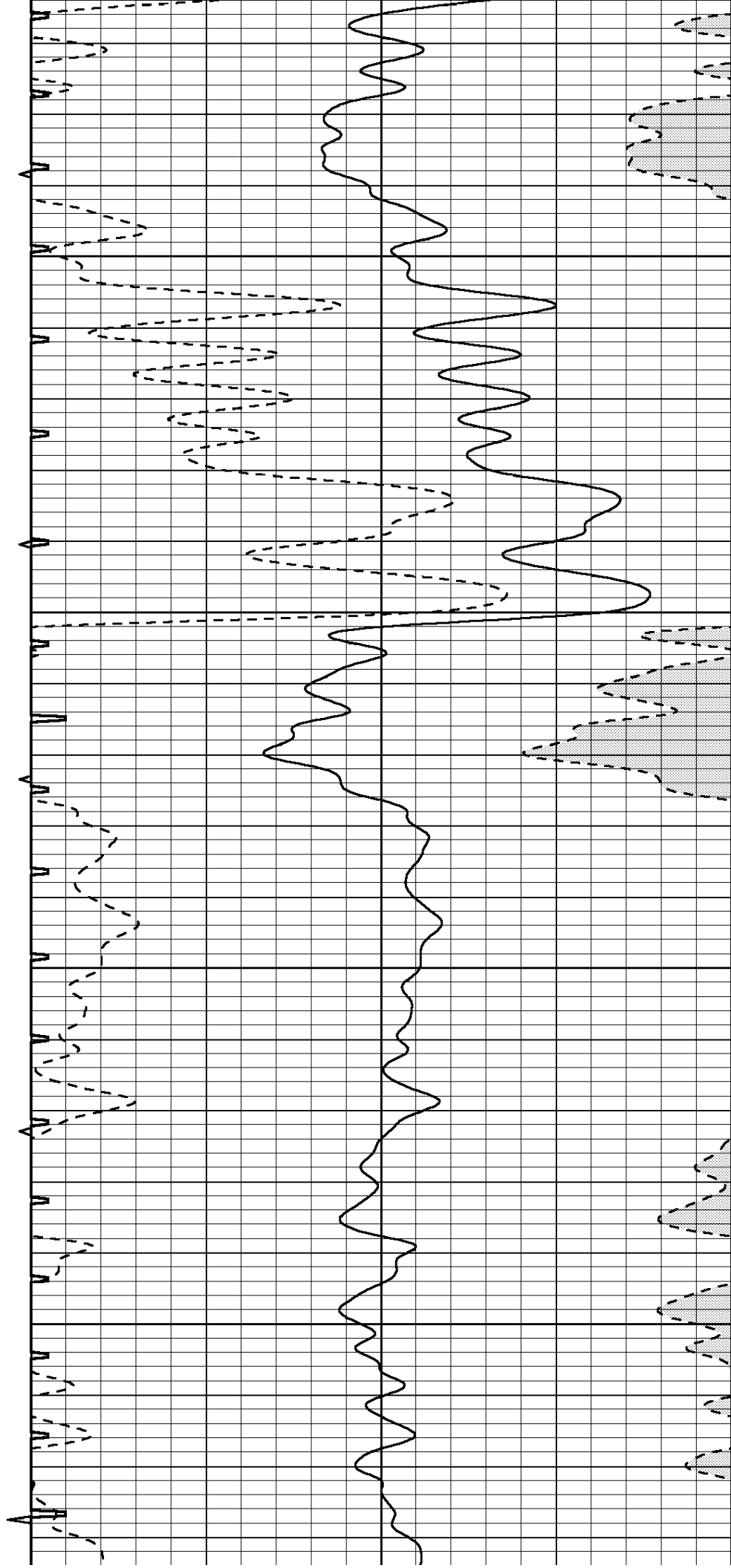


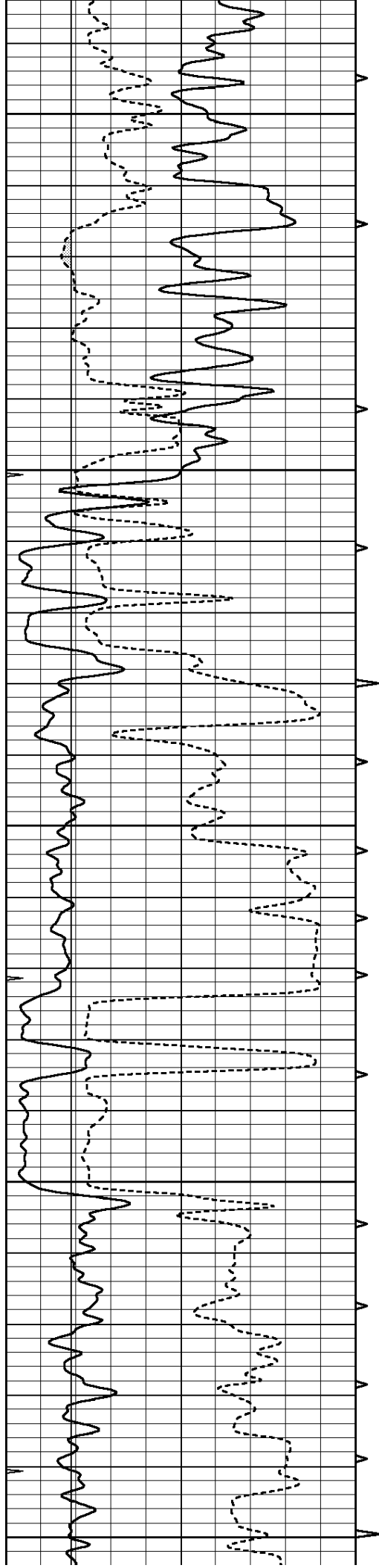
2050

2100

2150

2200





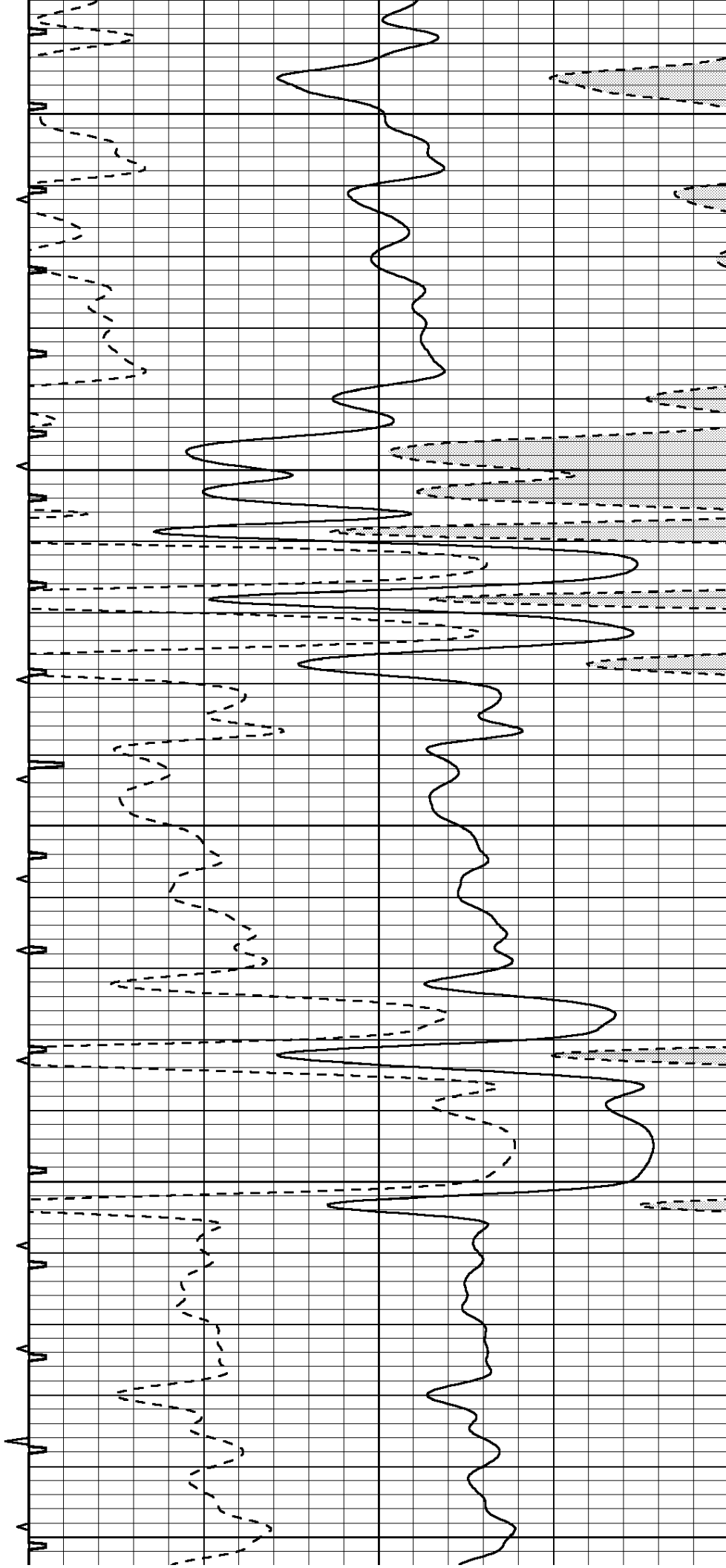
2250

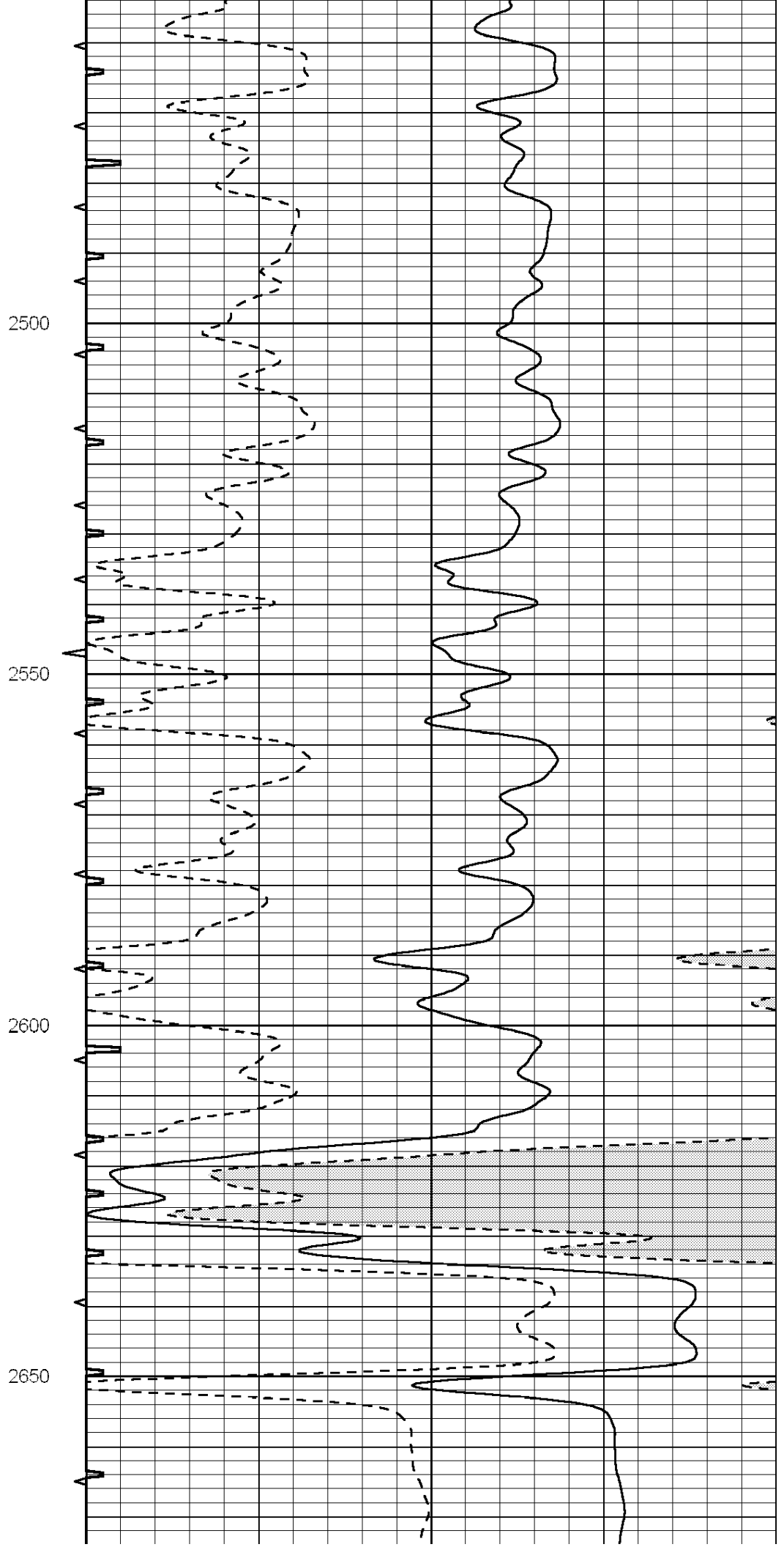
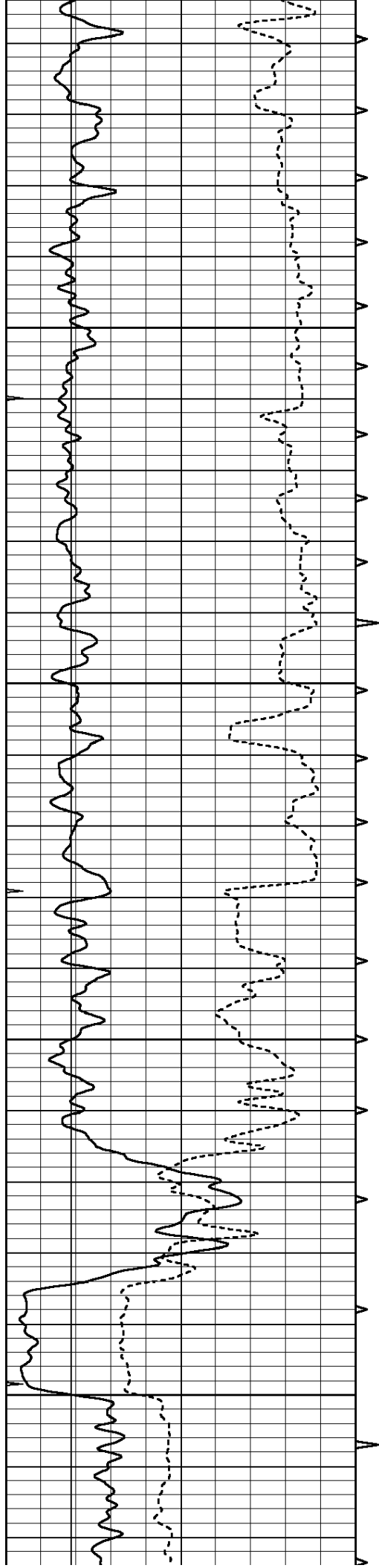
2300

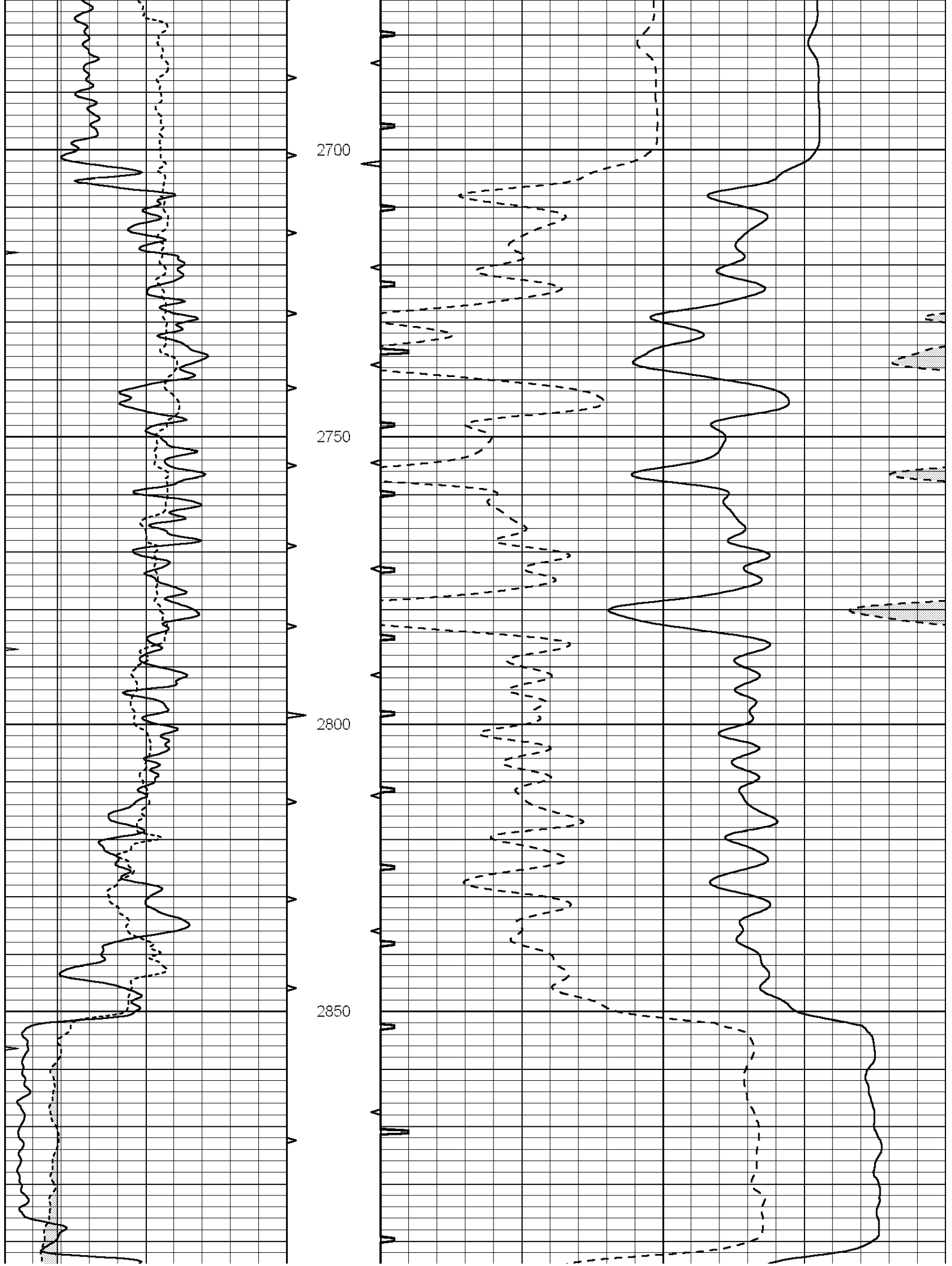
2350

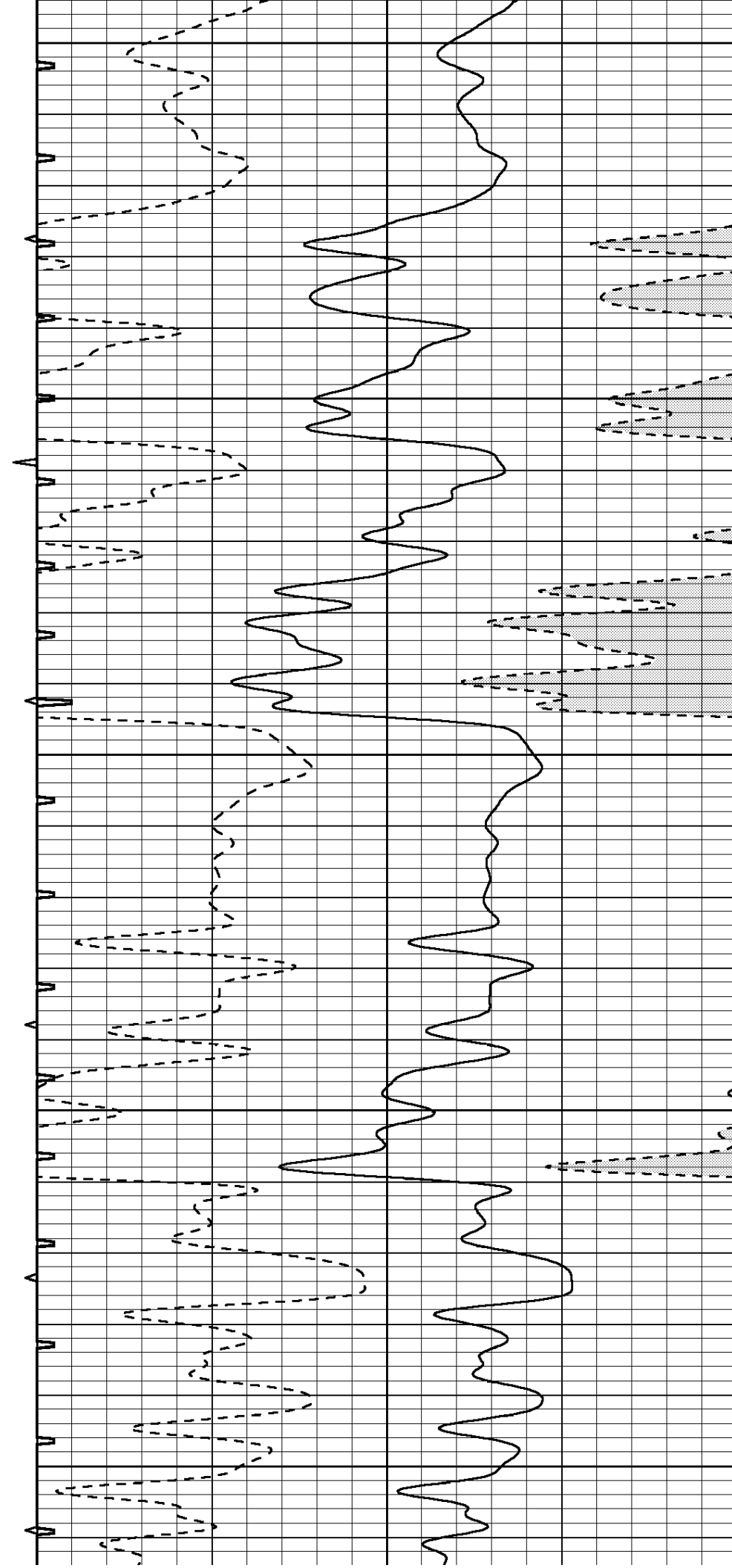
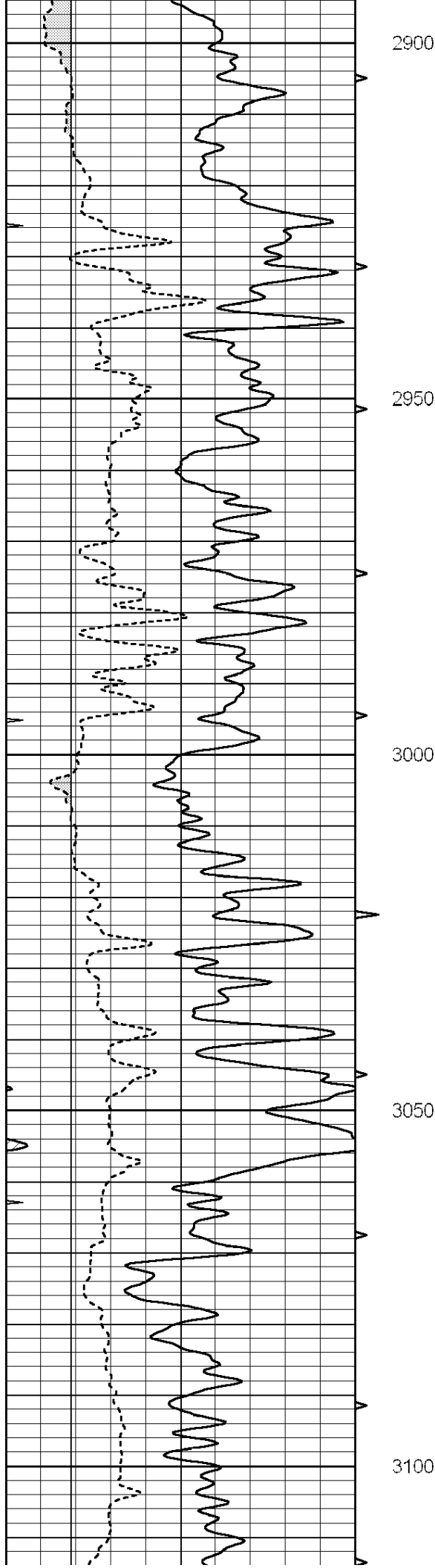
2400

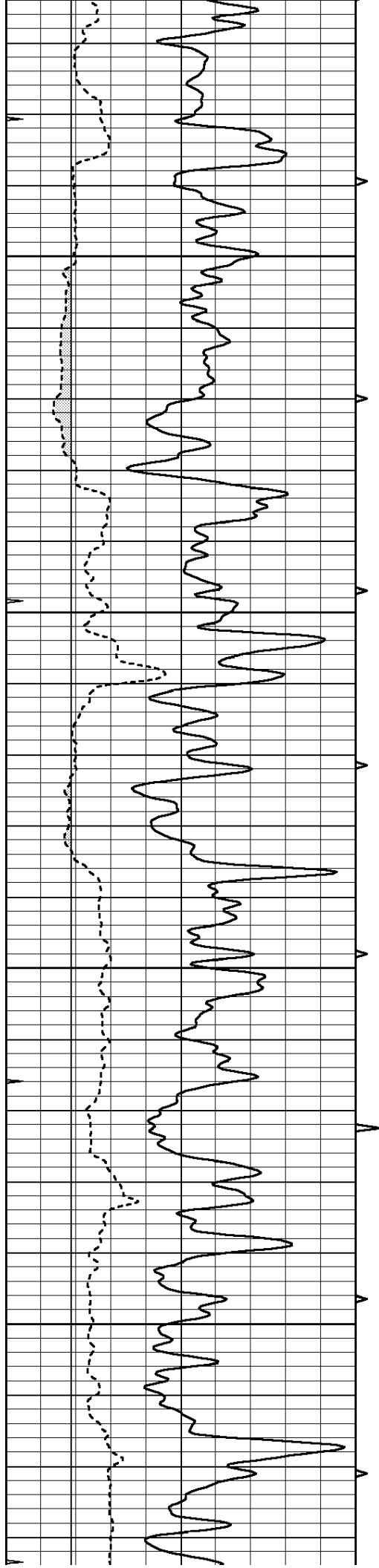
2450









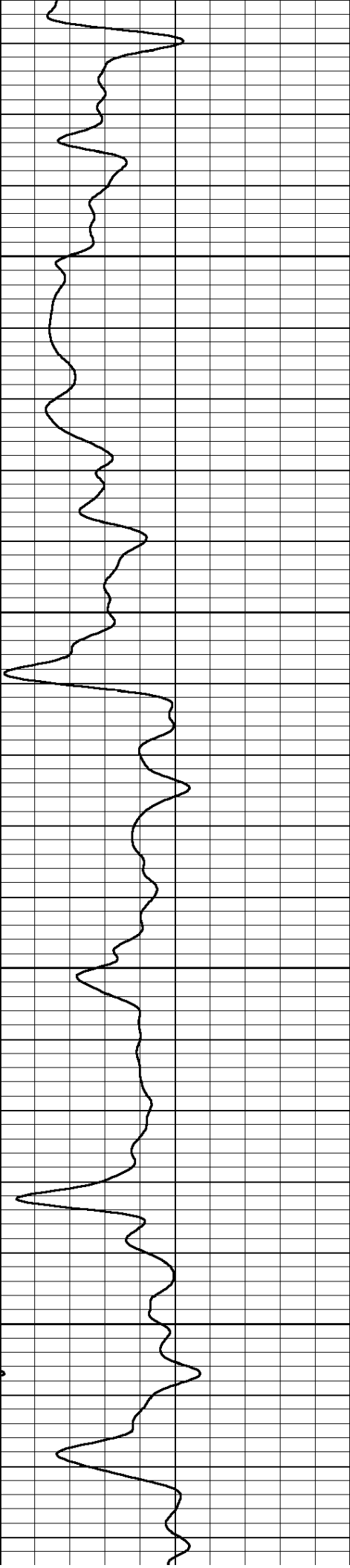
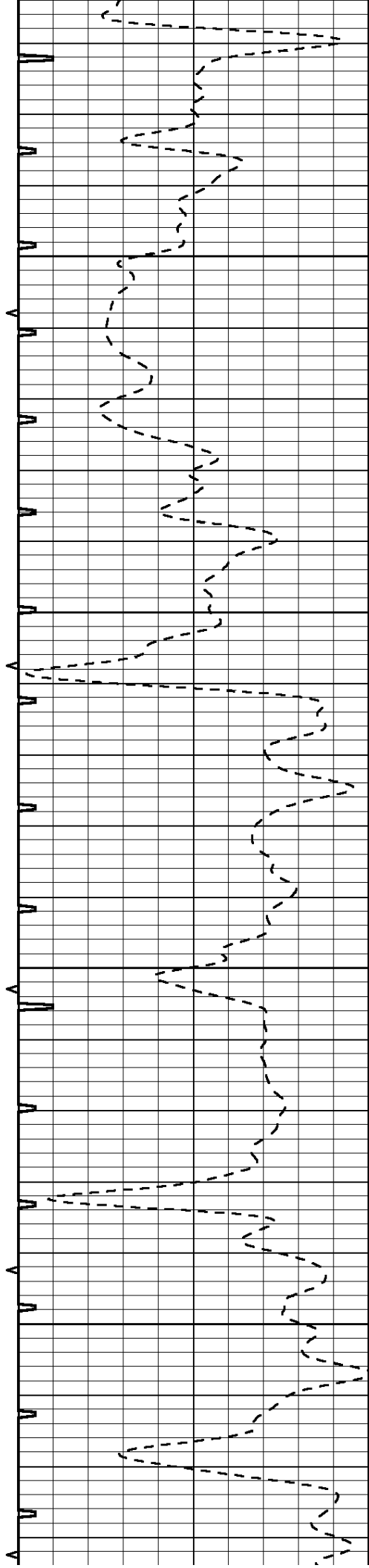


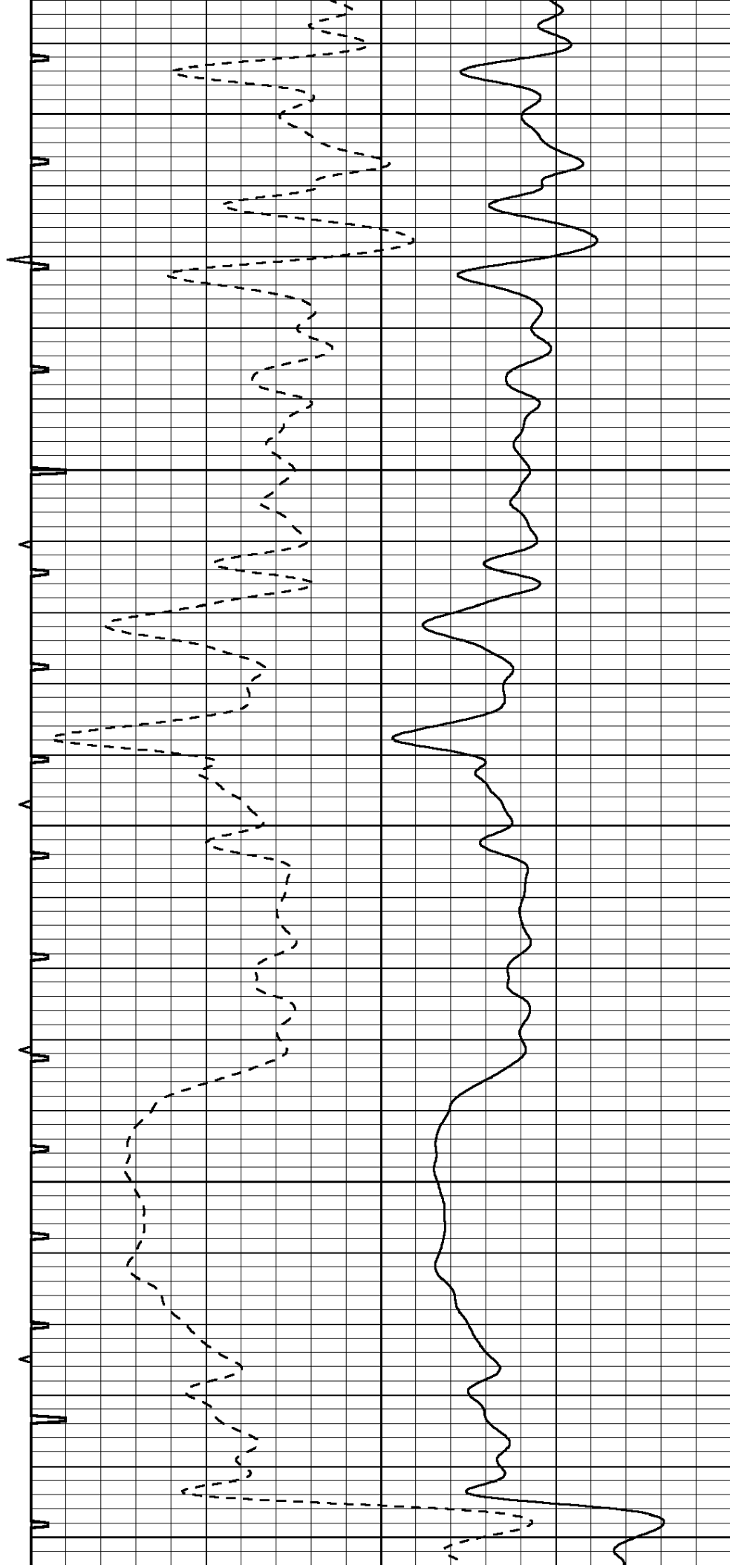
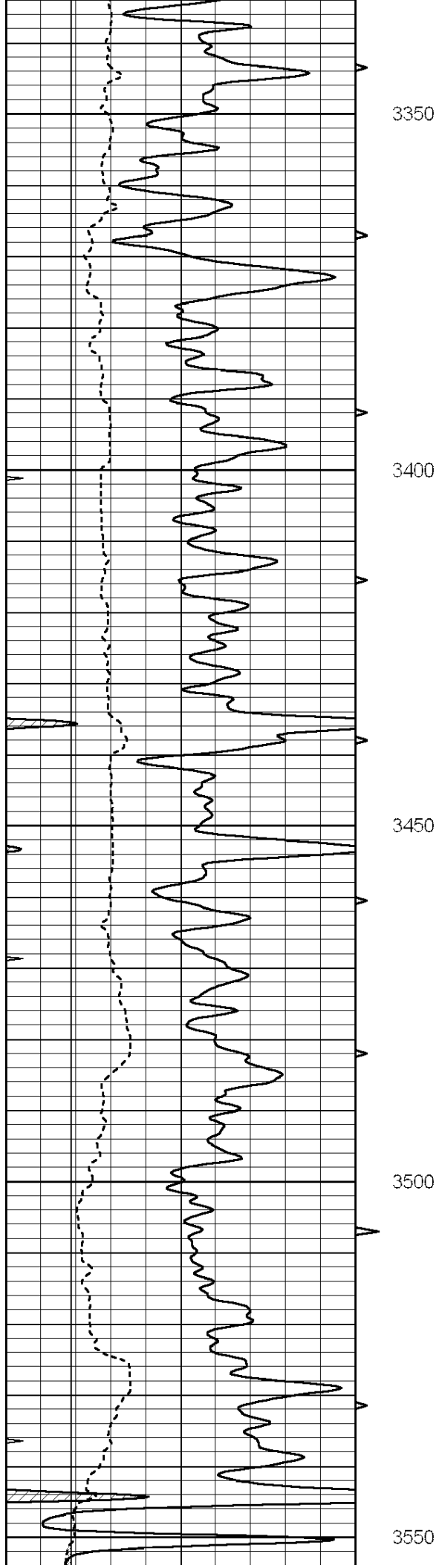
3150

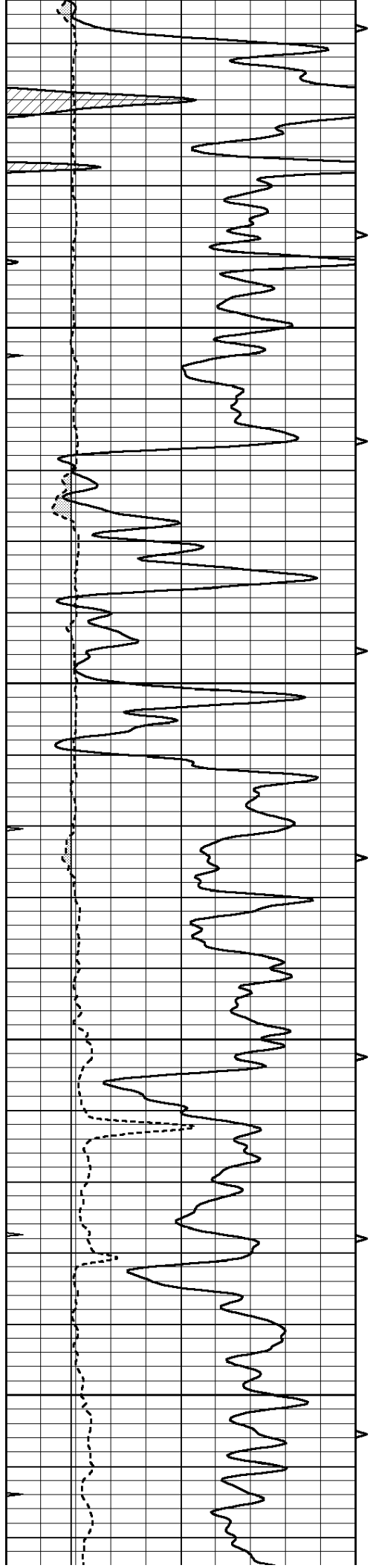
3200

3250

3300





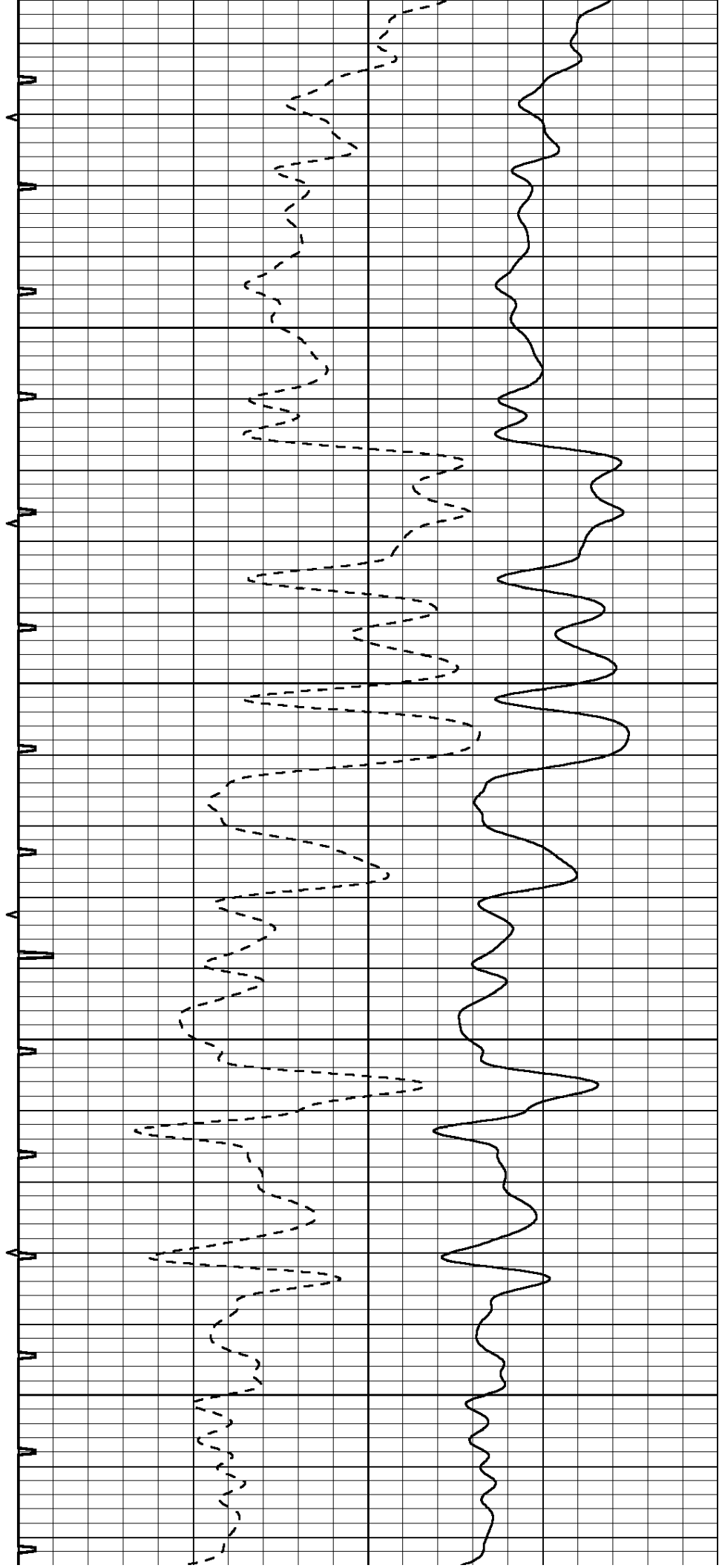


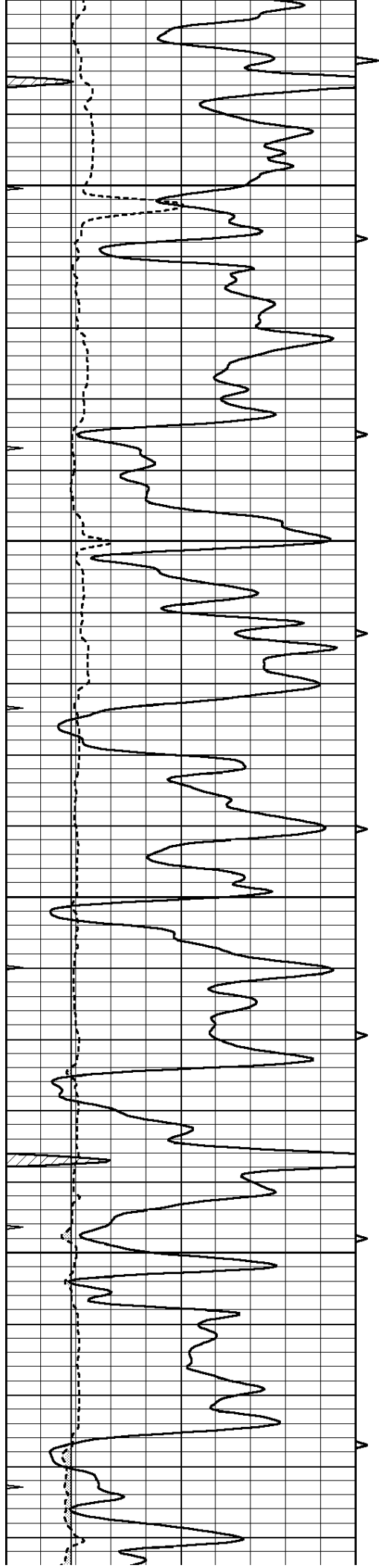
3600

3650

3700

3750



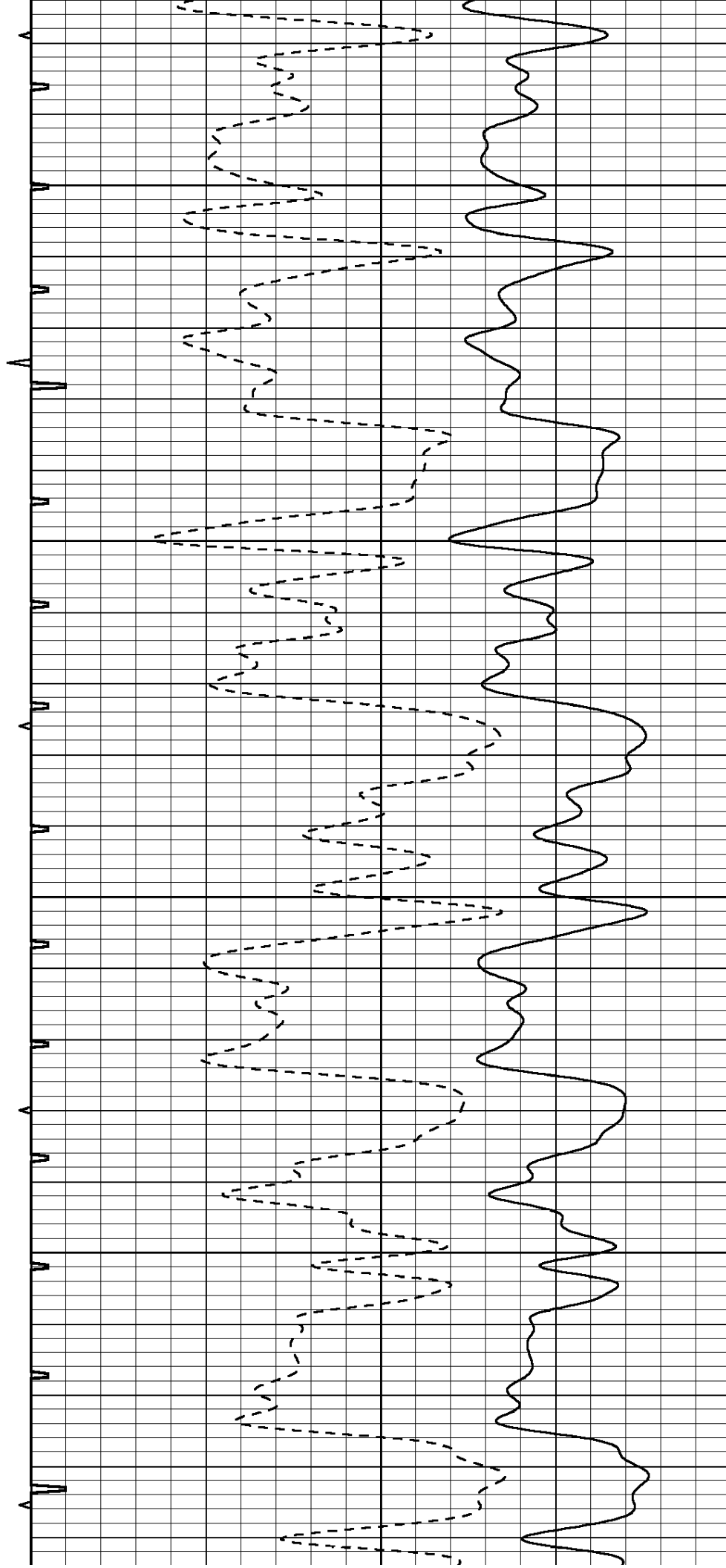


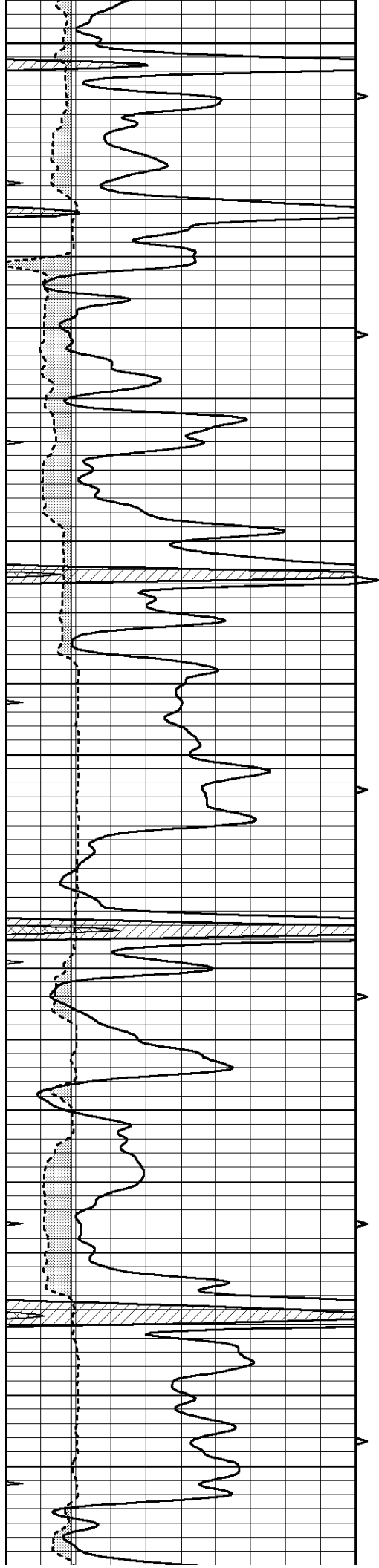
3800

3850

3900

3950





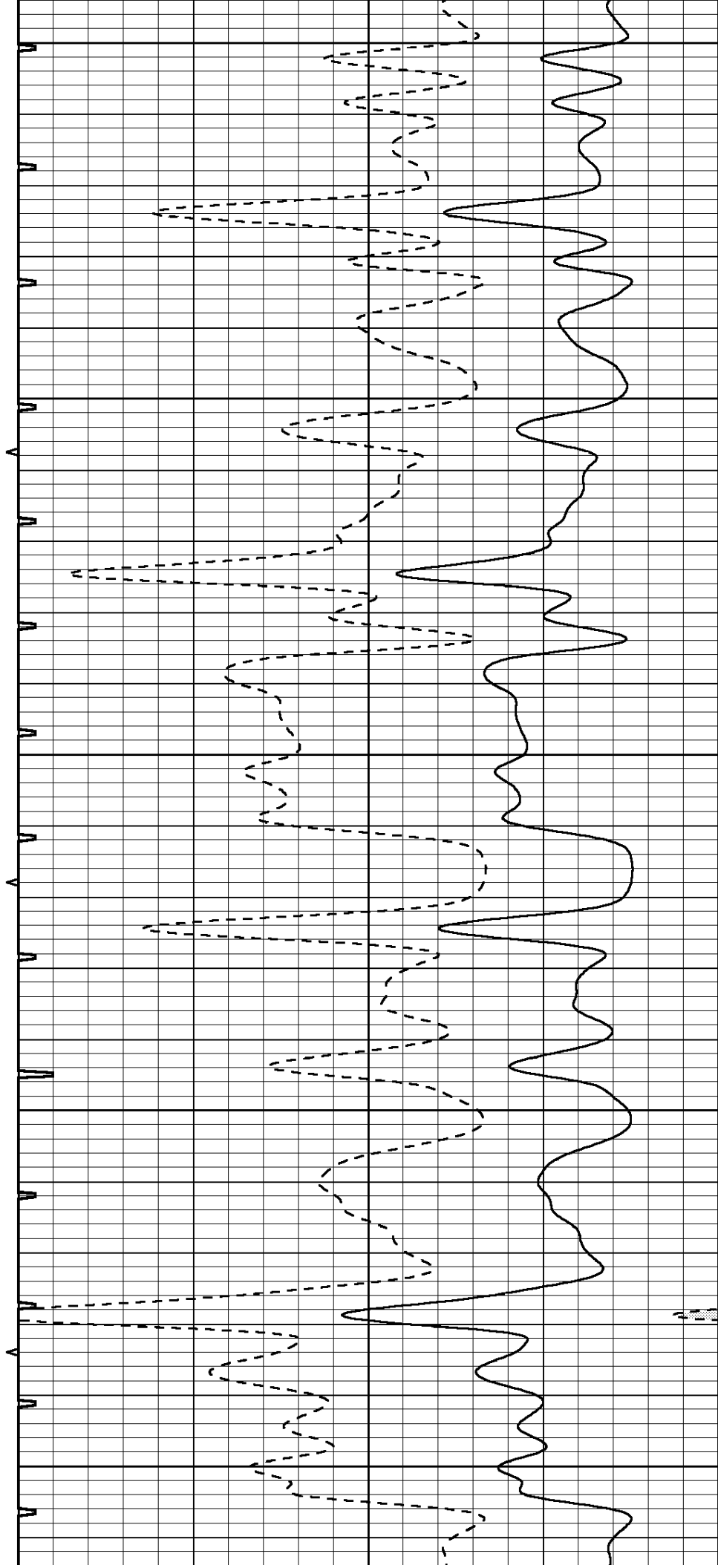
4000

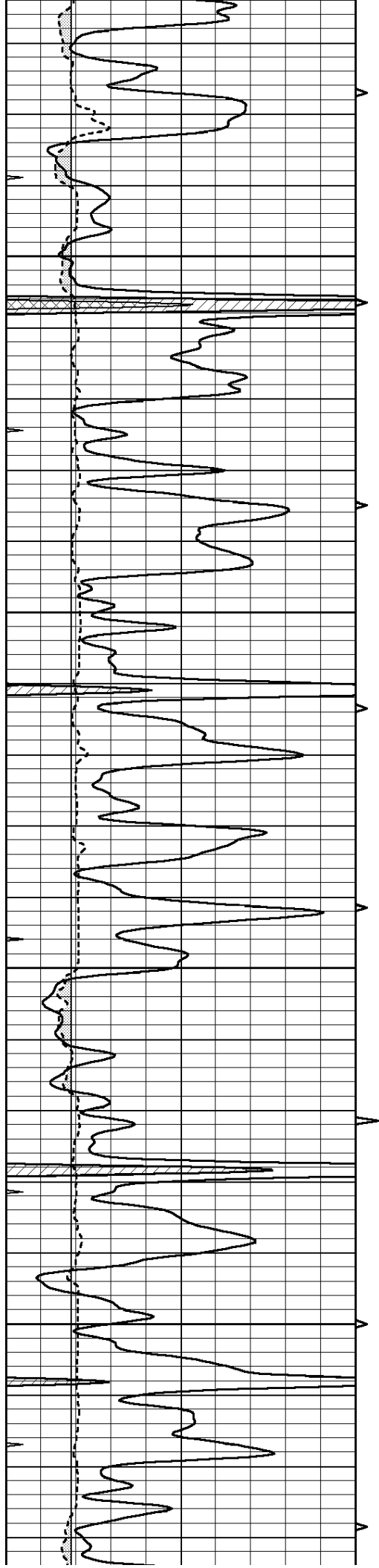
4050

4100

4150

4200



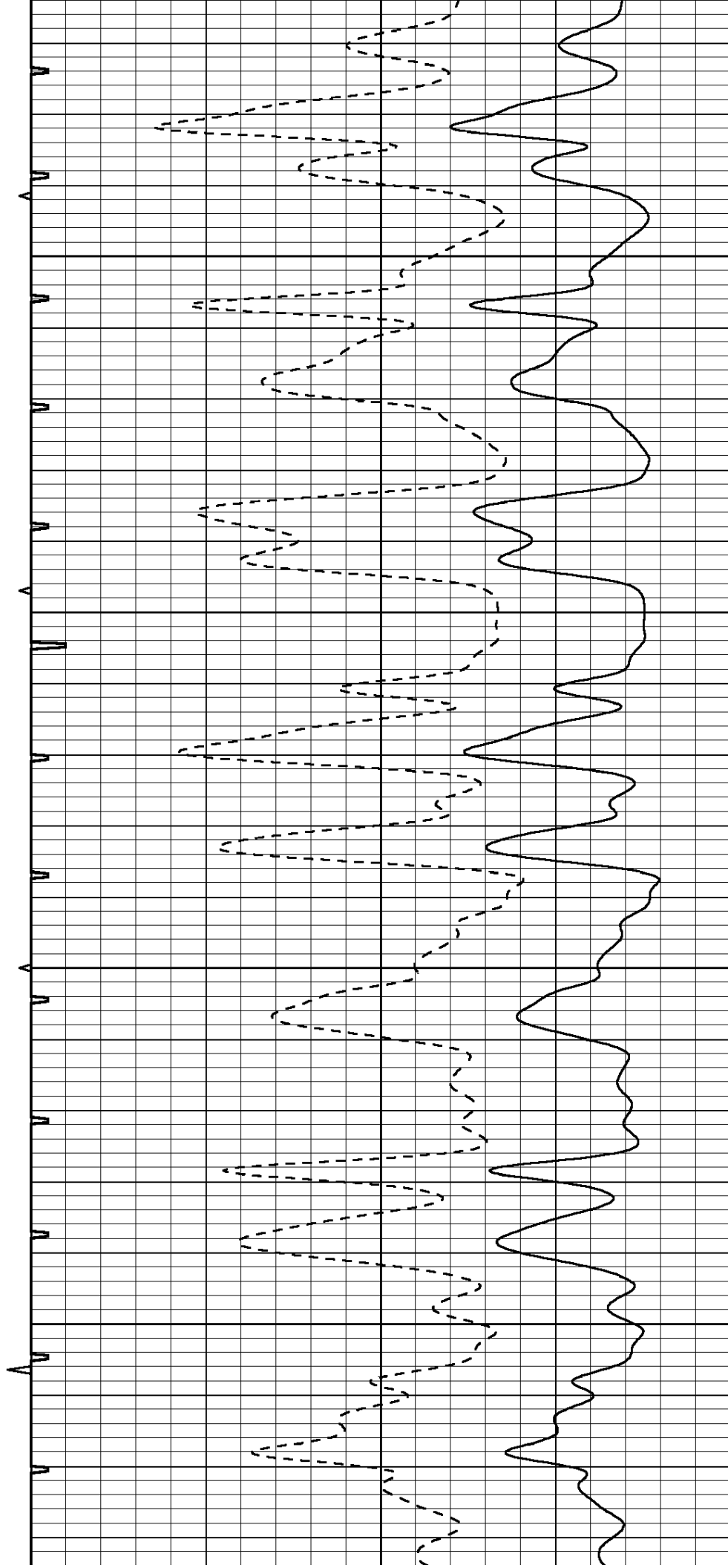


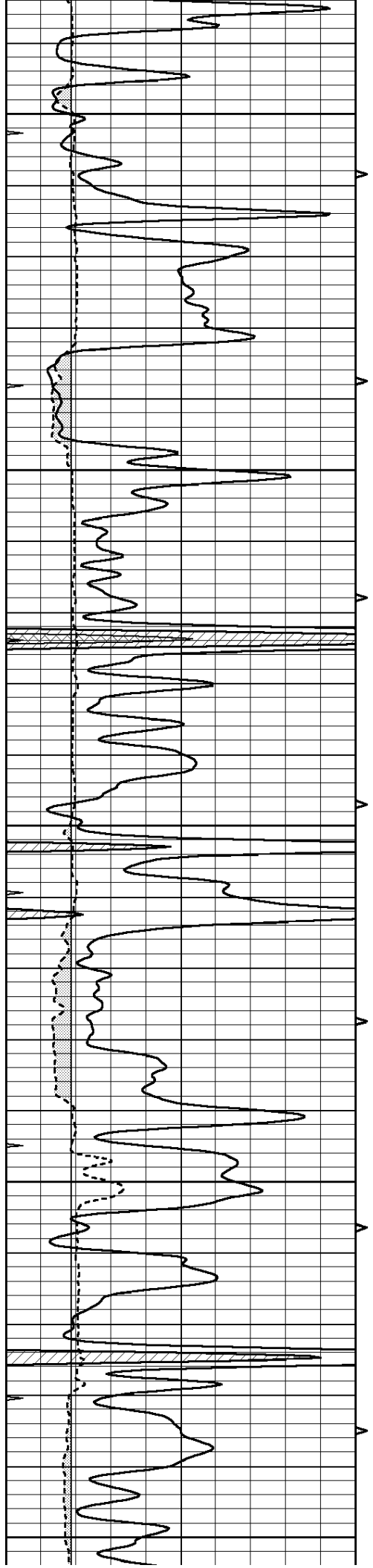
4250

4300

4350

4400





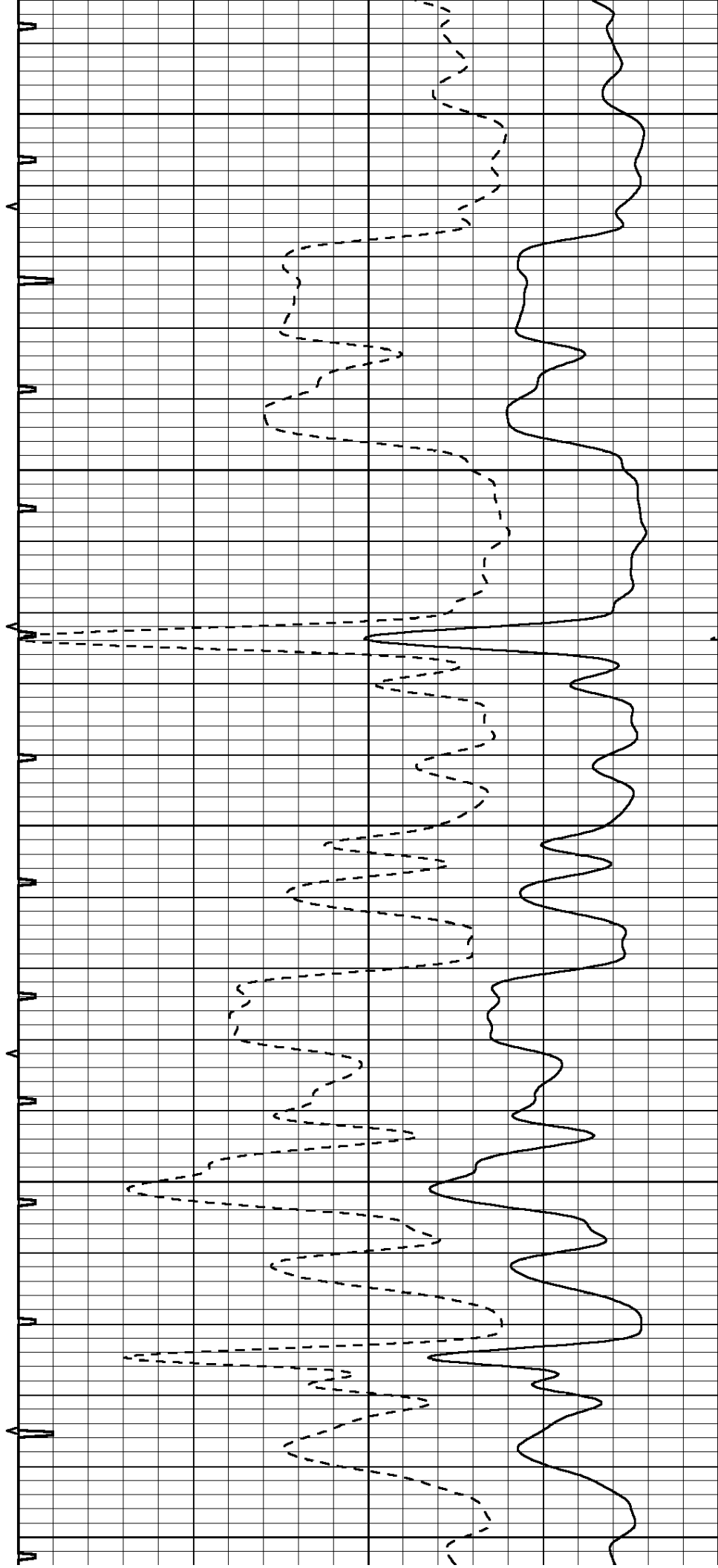
4450

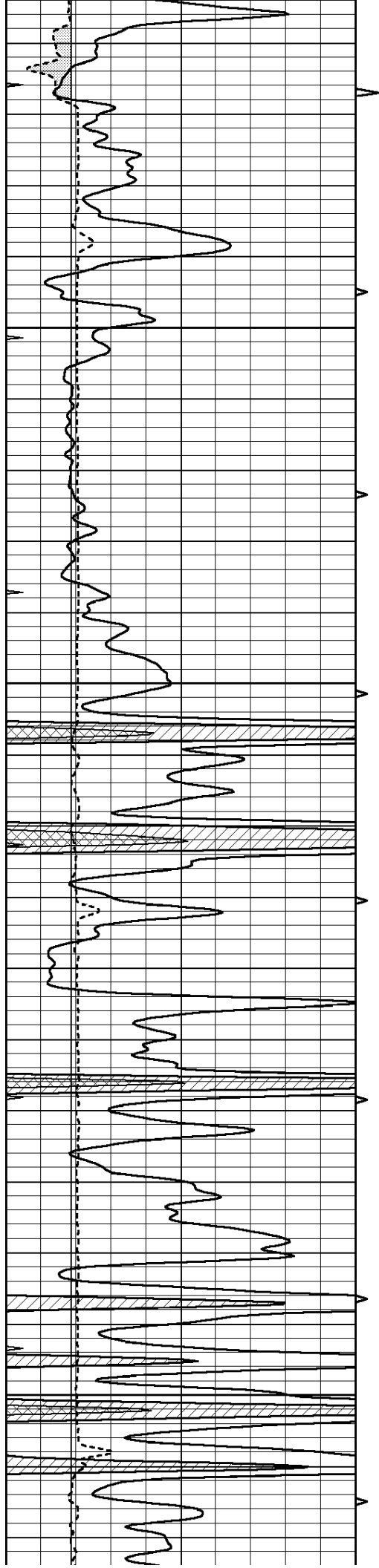
4500

4550

4600

4650



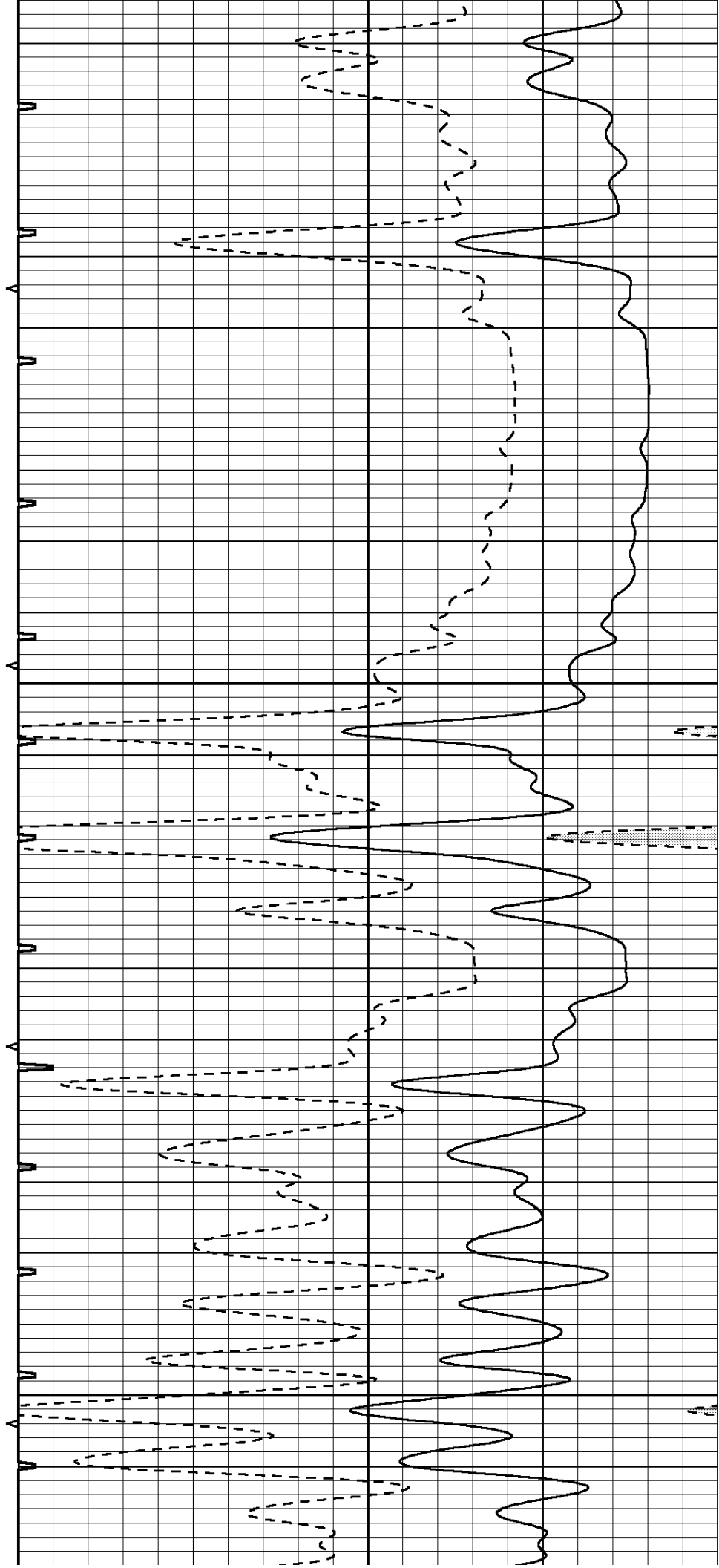


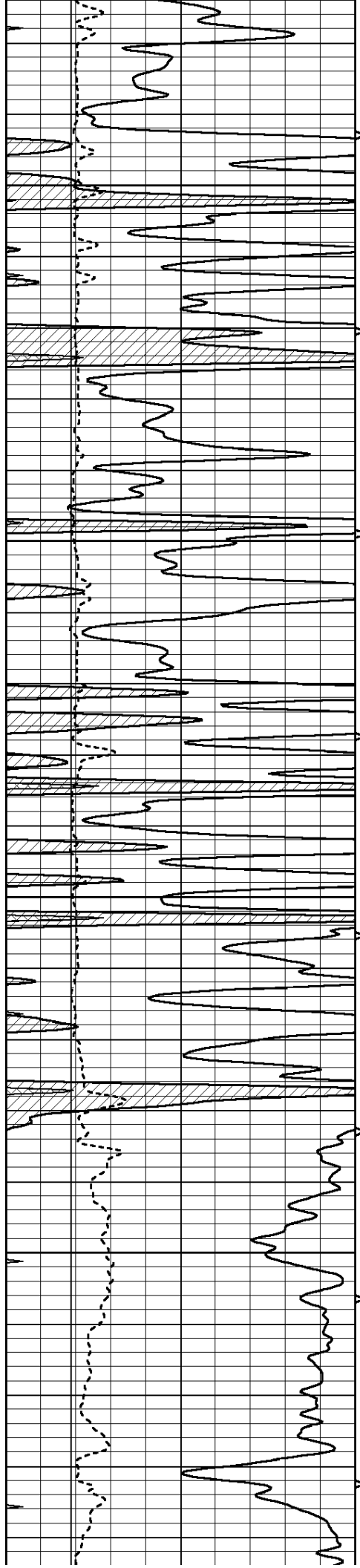
4700

4750

4800

4850



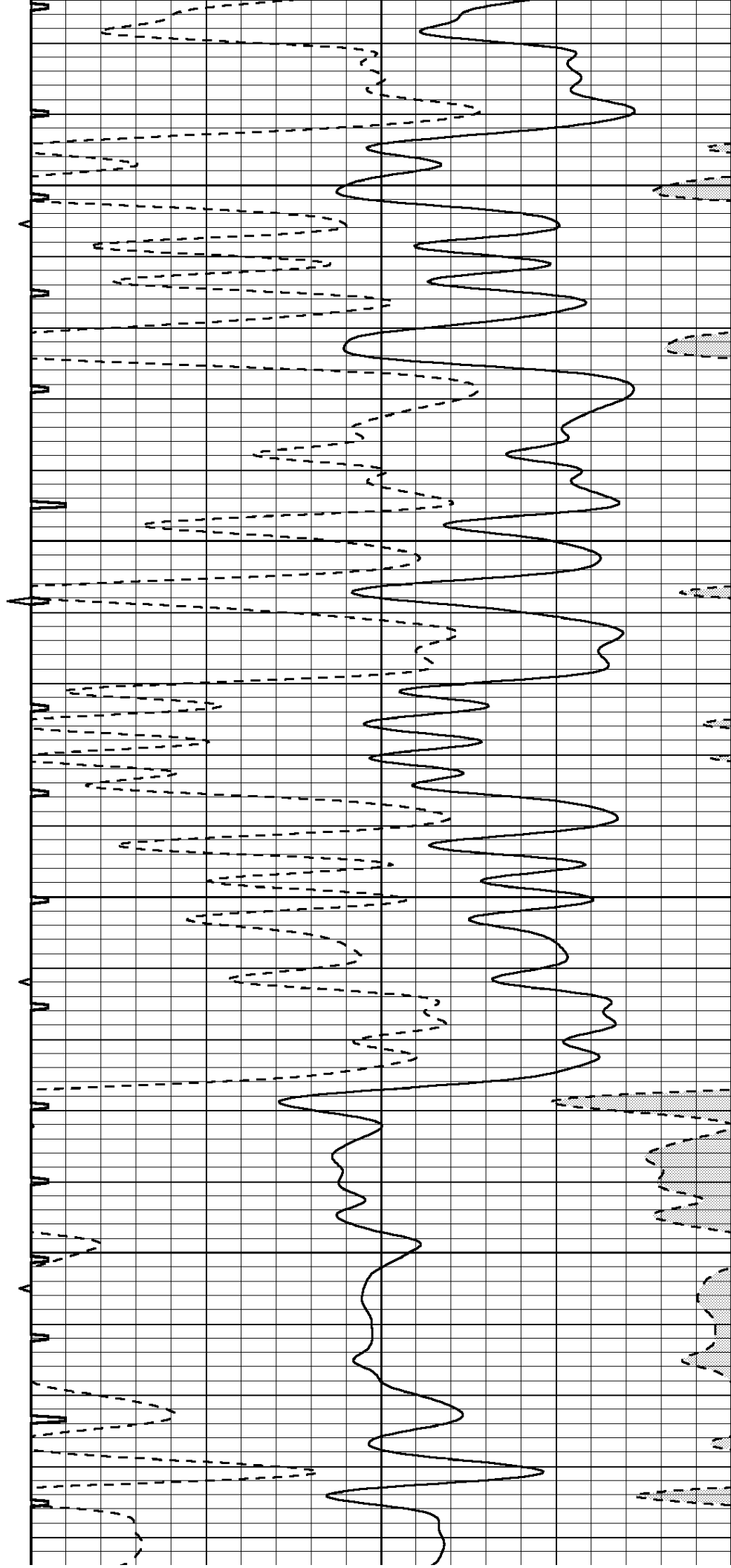


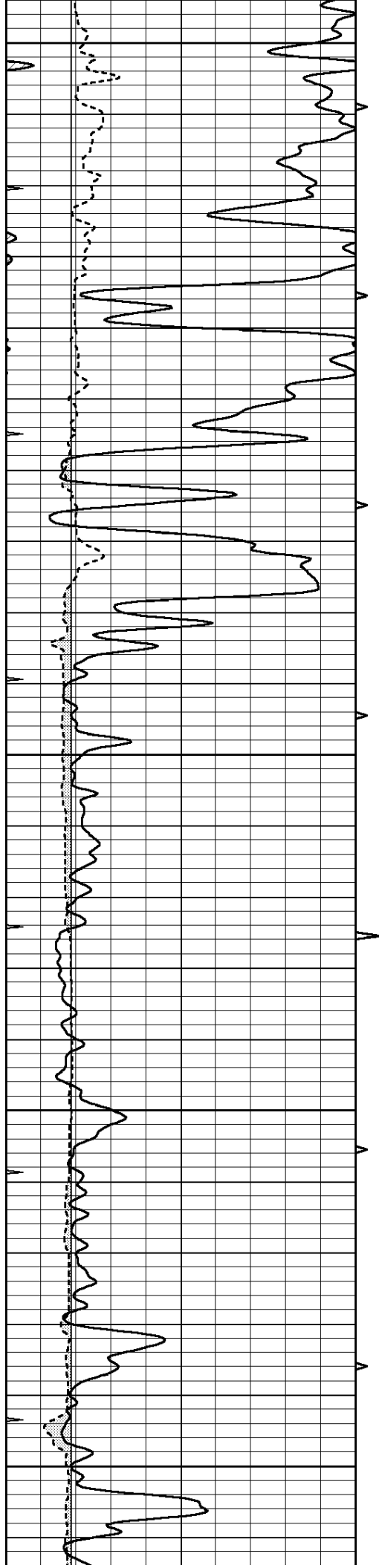
4900

4950

5000

5050






5100

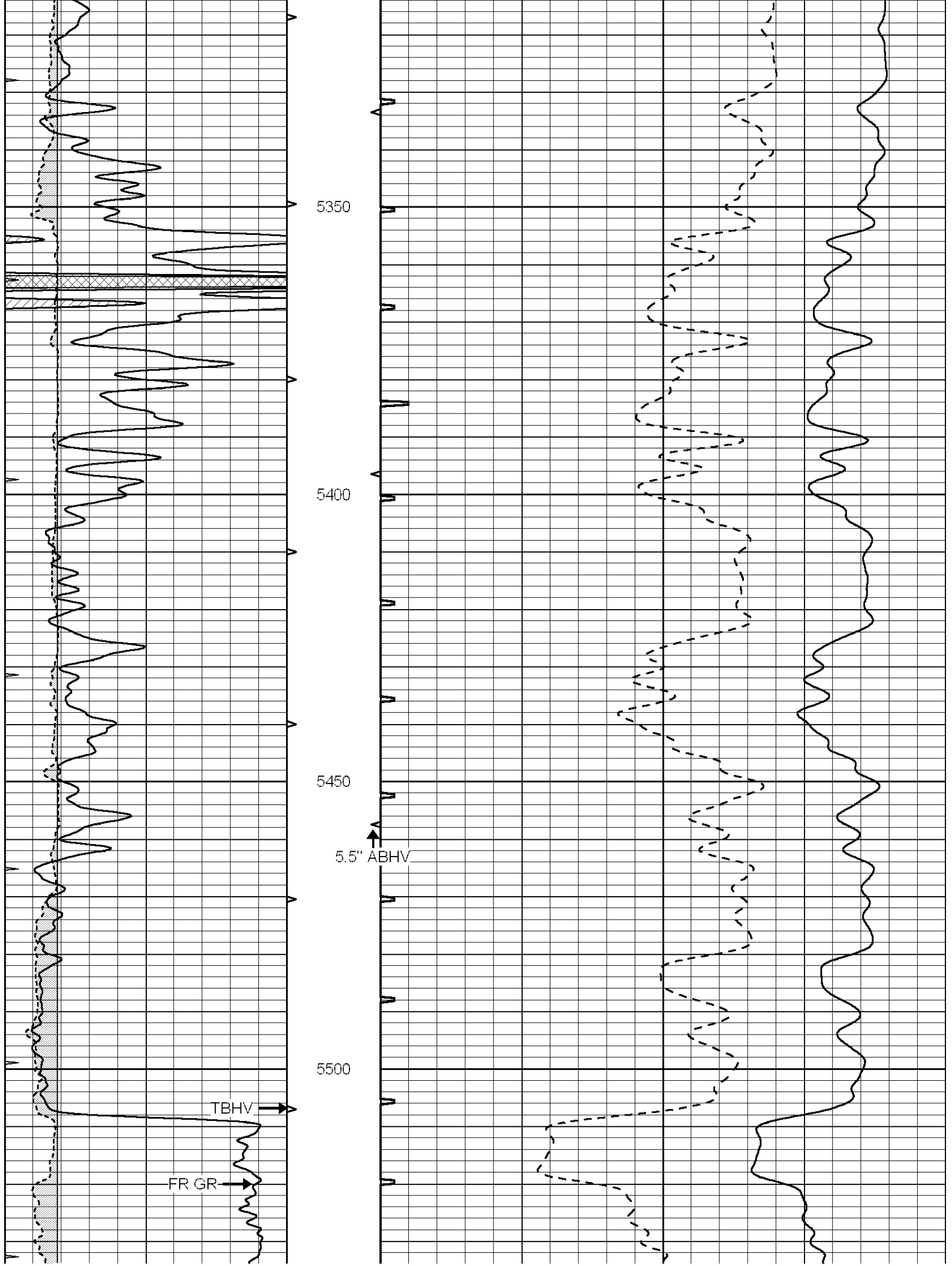
5150

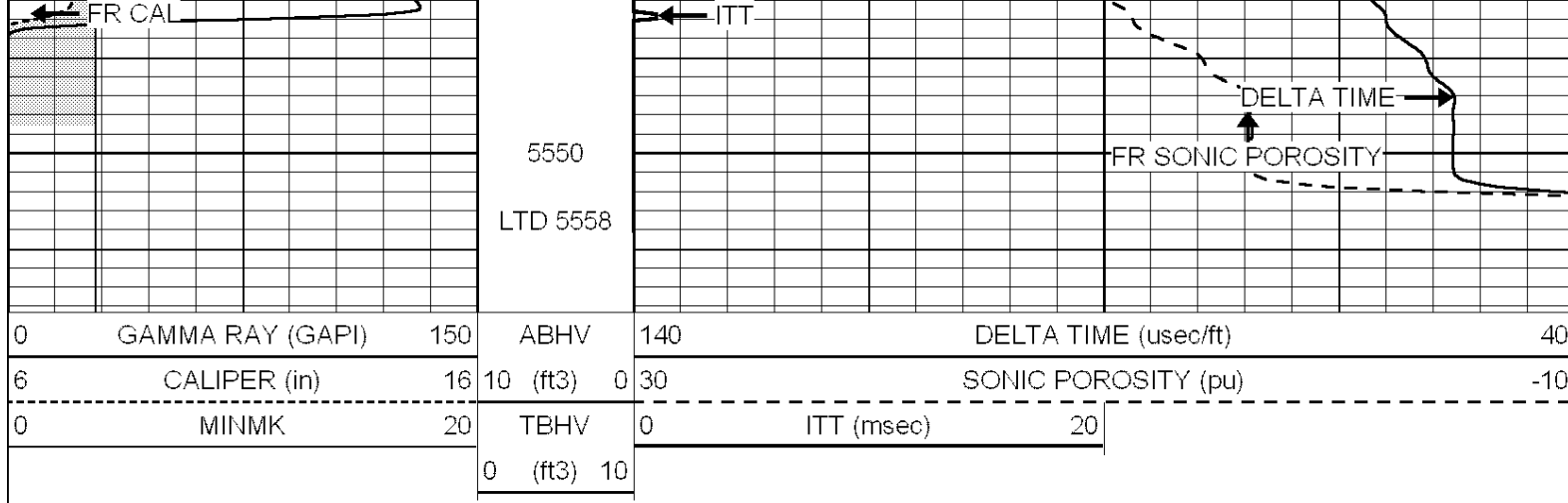
5200

5250

5300









NABORS
COMPLETION
& PRODUCTION
SERVICES CO.

REPEAT SECTION

Database File: 011179pe.db
 Dataset Pathname: pass5.3
 Presentation Format: slt
 Dataset Creation: Sun Jun 30 15:13:07 2013
 Charted by: Depth in Feet scaled 1:240

