





LOCATION PHOTOS

Wickstrom 4-2H Pad SW SE Sec. 4 Twn. 6N Rng. 60W 6th PM Lat: 40.51071 Long: -104.09476	Condor Energy Technology LLC Morgan County, CO Date of Pictures: 7/25/2013
	
PAD NORTH	PAD EAST
	
PAD SOUTH	PAD WEST



GEOSURV Inc. 520 Stacy CT Suite B Lafayette CO 80026 ph 303 666 0379 fx 303 665 6320

G:\GEOSURV\WeldzNorth\STXRA 112001\Wellplats\Wickstrom 4-2H\Photos 7-25-13\Wickstrom 4-2H Pad Photos.docx 7/30/2013 9:17:00 AM