

SITE RELEASE

KNOW ALL BY THESE PRESENTS: That, the undersigned, owner of an interest in the following described lands, situate in Weld County, State of Colorado, more particularly described as follows, to wit:

Township 9 North, Range 59 West, 6<sup>th</sup> P.M.  
Section 36: SE/4SW/4

WHEREAS, under policy (the "Policy") made effective June 20, 2013, established by the Colorado Oil & Gas Conservation Commission (COGCC), all operators of horizontal wells completed in the Niobrara Shale formation (the "Formation") are required to review the completion records for any well that penetrated the Formation that is situate within fifteen hundred feet (1,500') of the anticipated bore hole of an such horizontal well, and;

WHEREAS, Carrizo (Niobrara) LLC ("Carrizo"), as Operator, has permitted, or shall obtain a permit from the COGCC, to drill the **Castor 1-36-11-9-59** ("Permitted Well"), and;

WHEREAS, the records of the COGCC indicate that the **State #14-36** ("Plugged Well") is located on the Property and was plugged and abandoned on or about March 30, 1988.

NOW THEREFORE, Carrizo has determined, under the guidelines set forth by the COGCC, that such Plugged Well does not meet the current standard for plugging, and as set forth in the Policy, Carrizo is required to re-enter such Plugged Well and attempted to properly plug and isolate the Formation from any effects of completion operations conducted on the Permitted Well. The undersigned hereby consents and grants permission to Carrizo, its contractors, vendors, employees, affiliates and agents to enter the Property with equipment and personnel necessary to re-enter the Plugged Well and permanently plug and abandon such well under current rules and regulations established by the COGCC. Carrizo shall remain liable for any damages to the Property created by such operations, including but not limited to, damages to growing crops, livestock, fences, roads and other improvements, and shall, upon completion of such plugging operations, restore the site to its original condition (prior to conducting operations) or as close as reasonably practical. Carrizo shall indemnify and hold the undersigned harmless as to any liabilities that may occur as a direct result of Carrizo's operations. This Release shall be construed as a covenant running with the land, and shall be binding upon the heirs, executors, administrators, successors and assigns of the undersigned.

IN WITNESS WHEREOF, this instrument has been executed this 25<sup>th</sup> day of July, 2013.

Deland Todd Castor

Deland Todd Castor

Wade E. Castor

Wade E. Castor

STATE OF COLORADO    )  
                                  ) SS       ACKNOWLEDGMENT  
COUNTY OF WELD       )

The foregoing instrument was acknowledged before me this 25<sup>th</sup> day of July, 2013,  
by Deland Todd Castor.

My Commission Expires: 7-7-2016

[Signature]  
Notary Public

STATE OF COLORADO    )  
                                  ) SS       ACKNOWLEDGMENT  
COUNTY OF WELD       )

The foregoing instrument was acknowledged before me this 25<sup>th</sup> day of July, 2013,  
by Wade E. Castor.

My Commission Expires: 7-7-2016

[Signature]  
Notary Public

**CARRIZO (HIOBRARA) LLC.**

By: \_\_\_\_\_

Richard H. Smith, V.P. - Land

[Signature] Craig Wiest

STATE OF TEXAS )  
COUNTY OF HARRIS )

CORPORATE ACKNOWLEDGEMENT

This instrument was acknowledged before me on August 5th, 2013, by Craig E. Wiest, Land Manager – Western U.S. of Carrizo (Niobrara) LLC., a Delaware limited liability company, on behalf of said limited liability company.



[Signature]  
Notary Public

Kevin Horne  
Typed or Printed Name

My Commission Expires: June 26, 2017



SITE RELEASE

KNOW ALL BY THESE PRESENTS: That, the undersigned, owner of an interest in the following described lands, situate in Weld County, State of Colorado, more particularly described as follows, to wit:

Township 9 North, Range 59 West, 6<sup>th</sup> P.M.  
Section 36: NE/4NW/4

WHEREAS, under policy (the "Policy") made effective June 20, 2013, established by the Colorado Oil & Gas Conservation Commission (COGCC), all operators of horizontal wells completed in the Niobrara Shale formation (the "Formation") are required to review the completion records for any well that penetrated the Formation that is situate within fifteen hundred feet (1,500') of the anticipated bore hole of an such horizontal well, and;

WHEREAS, Carrizo (Niobrara) LLC ("Carrizo"), as Operator, has permitted, or shall obtain a permit from the COGCC, to drill the **Castor 3-36-11-9-59** ("Permitted Well"), and;

WHEREAS, the records of the COGCC indicate that the **State #1-36** ("Plugged Well") is located on the Property and was plugged and abandoned on or about January 13, 1971.

NOW THEREFORE, Carrizo has determined, under the guidelines set forth by the COGCC, that such Plugged Well does not meet the current standard for plugging, and as set forth in the Policy, Carrizo is required to re-enter such Plugged Well and attempted to properly plug and isolate the Formation from any effects of completion operations conducted on the Permitted Well. The undersigned hereby consents and grants permission to Carrizo, its contractors, vendors, employees, affiliates and agents to enter the Property with equipment and personnel necessary to re-enter the Plugged Well and permanently plug and abandon such well under current rules and regulations established by the COGCC. Carrizo shall remain liable for any damages to the Property created by such operations, including but not limited to, damages to growing crops, livestock, fences, roads and other improvements, and shall, upon completion of such plugging operations, restore the site to its original condition (prior to conducting operations) or as close as reasonably practical. Carrizo shall indemnify and hold the undersigned harmless as to any liabilities that may occur as a direct result of Carrizo's operations. This Release shall be construed as a covenant running with the land, and shall be binding upon the heirs, executors, administrators, successors and assigns of the undersigned.

IN WITNESS WHEREOF, this instrument has been executed this 25<sup>th</sup> day of July, 2013.

Deland Todd Castor

Deland Todd Castor


Wade E. Castor

Wade E. Castor

STATE OF COLORADO     )  
                                  ) SS     ACKNOWLEDGMENT  
COUNTY OF WELD        )

The foregoing instrument was acknowledged before me this 25<sup>th</sup> day of July, 2013,  
by Deland Todd Castor.


My Commission Expires: 7-7-2016

  
\_\_\_\_\_  
Notary Public

STATE OF COLORADO     )  
                                  ) SS     ACKNOWLEDGMENT  
COUNTY OF WELD        )

The foregoing instrument was acknowledged before me this 25<sup>th</sup> day of July, 2013,  
by Wade E. Castor.

My Commission Expires: 7-7-2016

  
\_\_\_\_\_  
Notary Public

**CARRIZO (NIOBRARA) LLC.**

By: \_\_\_\_\_

  
Richard H. Smith, V.P. - Land

Per Craig Wiest

STATE OF TEXAS

COUNTY OF HARRIS

)  
)  
)

CORPORATE ACKNOWLEDGEMENT

This instrument was acknowledged before me on August 5th, 2013, by Craig E. Wiest, Land Manager – Western U.S. of Carrizo (Niobrara) LLC., a Delaware limited liability company, on behalf of said limited liability company.



[Signature]  
Notary Public

Kevin Horne  
Typed or Printed Name

My Commission Expires: June 26, 2017



SITE RELEASE

KNOW ALL BY THESE PRESENTS: That, the undersigned, owner of an interest in the following described lands, situate in Weld County, State of Colorado, more particularly described as follows, to wit:

Township 9 North, Range 59 West, 6<sup>th</sup> P.M.  
Section 36: SW/4SW/4

WHEREAS, under policy (the "Policy") made effective June 20, 2013, established by the Colorado Oil & Gas Conservation Commission (COGCC), all operators of horizontal wells completed in the Niobrara Shale formation (the "Formation") are required to review the completion records for any well that penetrated the Formation that is situate within fifteen hundred feet (1,500') of the anticipated bore hole of an such horizontal well, and;

WHEREAS, Carrizo (Niobrara) LLC ("Carrizo"), as Operator, has permitted, or shall obtain a permit from the COGCC, to drill the **Castor 1-36-11-9-59** ("Permitted Well"), and;

WHEREAS, the records of the COGCC indicate that the **State #5-36** ("Plugged Well") is located on the Property and was plugged and abandoned on or about March 21, 1991.

NOW THEREFORE, Carrizo has determined, under the guidelines set forth by the COGCC, that such Plugged Well does not meet the current standard for plugging, and as set forth in the Policy, Carrizo is required to re-enter such Plugged Well and attempted to properly plug and isolate the Formation from any effects of completion operations conducted on the Permitted Well. The undersigned hereby consents and grants permission to Carrizo, its contractors, vendors, employees, affiliates and agents to enter the Property with equipment and personnel necessary to re-enter the Plugged Well and permanently plug and abandon such well under current rules and regulations established by the COGCC. Carrizo shall remain liable for any damages to the Property created by such operations, including but not limited to, damages to growing crops, livestock, fences, roads and other improvements, and shall, upon completion of such plugging operations, restore the site to its original condition (prior to conducting operations) or as close as reasonably practical. Carrizo shall indemnify and hold the undersigned harmless as to any liabilities that may occur as a direct result of Carrizo's operations. This Release shall be construed as a covenant running with the land, and shall be binding upon the heirs, executors, administrators, successors and assigns of the undersigned.

IN WITNESS WHEREOF, this instrument has been executed this 25<sup>th</sup> day of July, 2013.

Deland Todd Castor

Deland Todd Castor


Wade E. Castor


Wade E. Castor

STATE OF COLORADO )  
 ) SS ACKNOWLEDGMENT  
COUNTY OF WELD )

The foregoing instrument was acknowledged before me this 25<sup>th</sup> day of July, 2013,  
by Deland Todd Castor.

My Commission Expires: 7-7-2016

  
\_\_\_\_\_  
Notary Public



STATE OF COLORADO )  
 ) SS ACKNOWLEDGMENT  
COUNTY OF WELD )

The foregoing instrument was acknowledged before me this 25<sup>th</sup> day of July, 2013,  
by Wade E. Castor.

My Commission Expires: 7-7-2016

  
\_\_\_\_\_  
Notary Public

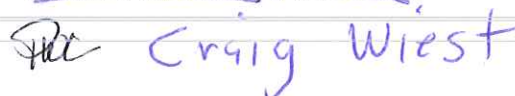


**CARRIZO (NIOBRARA) LLC.**

By: \_\_\_\_\_



Richard H. Smith, V.P. - Land

  
Craig Wiest



STATE OF TEXAS

COUNTY OF HARRIS

)  
)  
)

CORPORATE ACKNOWLEDGEMENT

This instrument was acknowledged before me on August, 5th, 2013, by Craig E. Wiest, Land Manager – Western U.S. of Carrizo (Niobrara) LLC., a Delaware limited liability company, on behalf of said limited liability company.



*[Handwritten Signature]*

Notary Public

Kevin Horne

Typed or Printed Name

My Commission Expires: June 26, 2017