



Radial Bond  
Variable Density Log  
W/Gamma-Ray/C.C.L.

Pioneer Energy Services

Company	Encana Oil&Gas	Location:	API #: 05123358810000	Other Services
Well	Ione IE-8H		N/A	NONE
Field	Wattenberg			
County	Weld			
State	Colorado			
SEC 8 TWP 2N RGE 66W		Elevation		
Permanent Datum		GROUND LEVEL Elevation 4904'		
Log Measured From		KELLY BUSHING (13' A.P.D.)		
Drilling Measured From		KELLY BUSHING		
		K.B. 4917		
		D.F. 4916		
		G.L. 4904		

Date	28-SEPT-2012
Run Number	ONE
Depth Driller	7523
Depth Logger	7422
Bottom Logged Interval	7410
Top Log Interval	150
Open Hole Size	
Type Fluid	
Density / Viscosity	
Max. Recorded Temp.	230
Estimated Cement Top	200
Time Well Ready	11:30 AM
Time Logger on Bottom	12:30 PM
Equipment Number	24
Location	FT. MORGAN
Recorded By	N.BIVENS
Witnessed By	BILL LAFORCE

Borehole Record		Tubing Record					
Run Number	Bit	From	To	Size	Weight	From	To
Casing Record	Size			Wgt/Ft	Top		Bottom
Surface String							
Prot. String							
Production String	7"			26#	SURFACE		
Liner							

<<< Fold Here >>>

All interpretations are opinions based on inferences from electrical or other measurements and we cannot and do not guarantee the accuracy or correctness of any interpretation, and we shall not, except in the case of gross or willful negligence on our part, be liable or responsible for any loss, costs, damages, or expenses incurred or sustained by anyone resulting from any interpretation made by any of our officers, agents or employees. These interpretations are also subject to our general terms and conditions set out in our current Price Schedule.

Comments

S.O. # 2-203238


THANK YOU FOR USING PIONEER ENERGY SERVICES WIRELINE

Sensor	Offset (ft)	Schematic	Description	Len (ft)	OD (in)	Wt (lb)
						

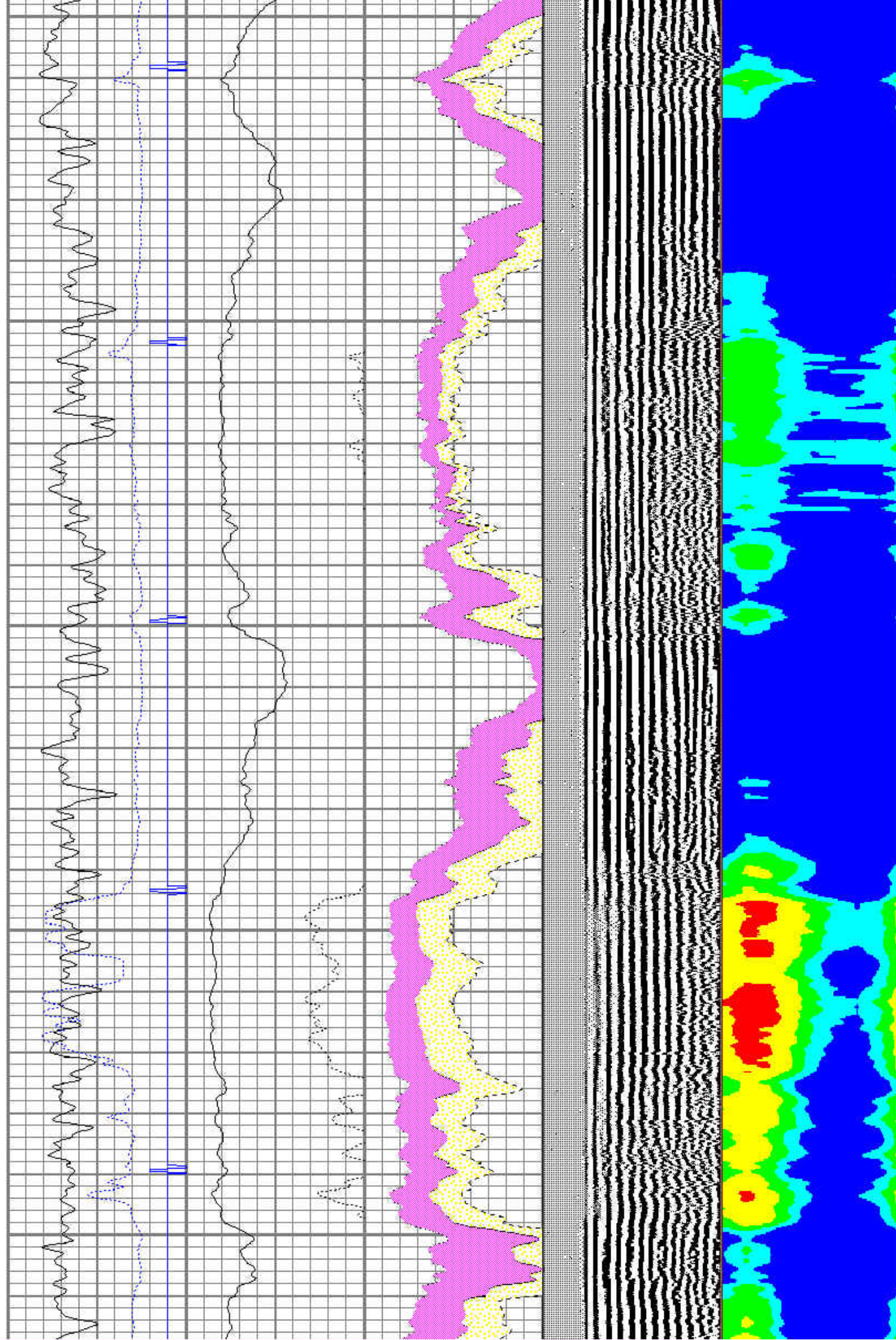
Tool Joint	Length (ft)	Weight (lb)	O.D. (in)	Notes
PTS275	2.83	2.75		
WVF3FT	11.63			
WVFCAL	11.63			
WVFS1	11.63			
WVFS2	11.63			
WVFS3	11.63			
WVFS4	11.63			
WVFS5	11.63			
WVFS6	11.63			
WVFS7	11.63			
WVFS8	11.63			
WVF5FT	10.63			
RBT-Probe (4.5040904)	8.88	2.75	90.00	Prototype Probe Radii Bond Tool with Digital Telemetry
PTS275	2.83	2.75		
CCL	3.63			
GR-Probe275 (030606)	4.54	2.75	57.00	
GR	0.89			
Dataset: ione ie-8h.db: field/well/run1/pass10 Total Length: 19.08 ft Total Weight: 147.00 lb O.D.: 2.75 in				



362	TT (usec)	262	0	AMP (mV)	100	0	AMPAVG	150	200	VDL	1200	1	SECTOR MAP	8
-9	CCL	1	0	AMPx5 (mV)	20	0	AMPMAX	150				25		75
0	GR (GAPI)	150				0	AMPMIN	150						



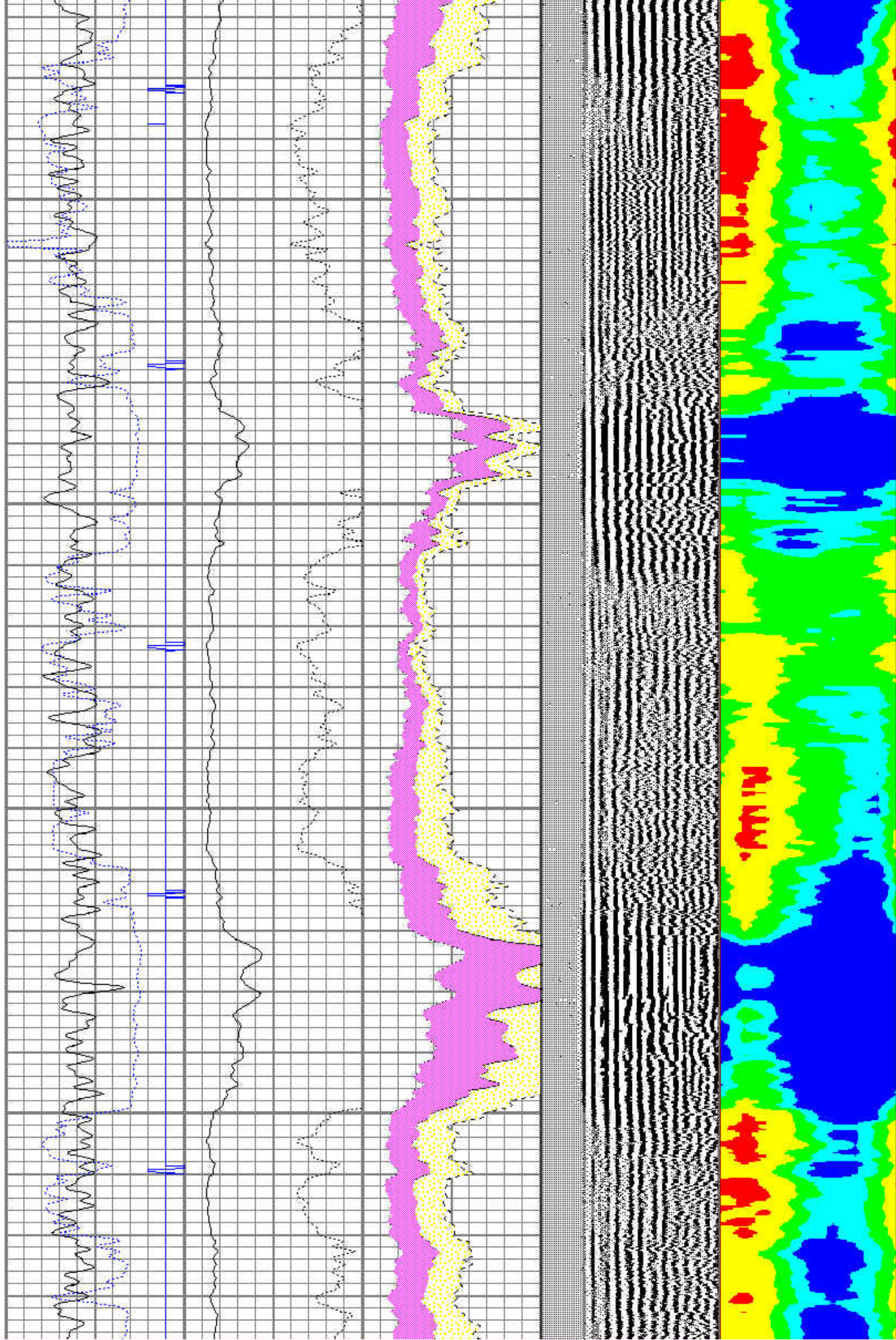






600

700






800

900

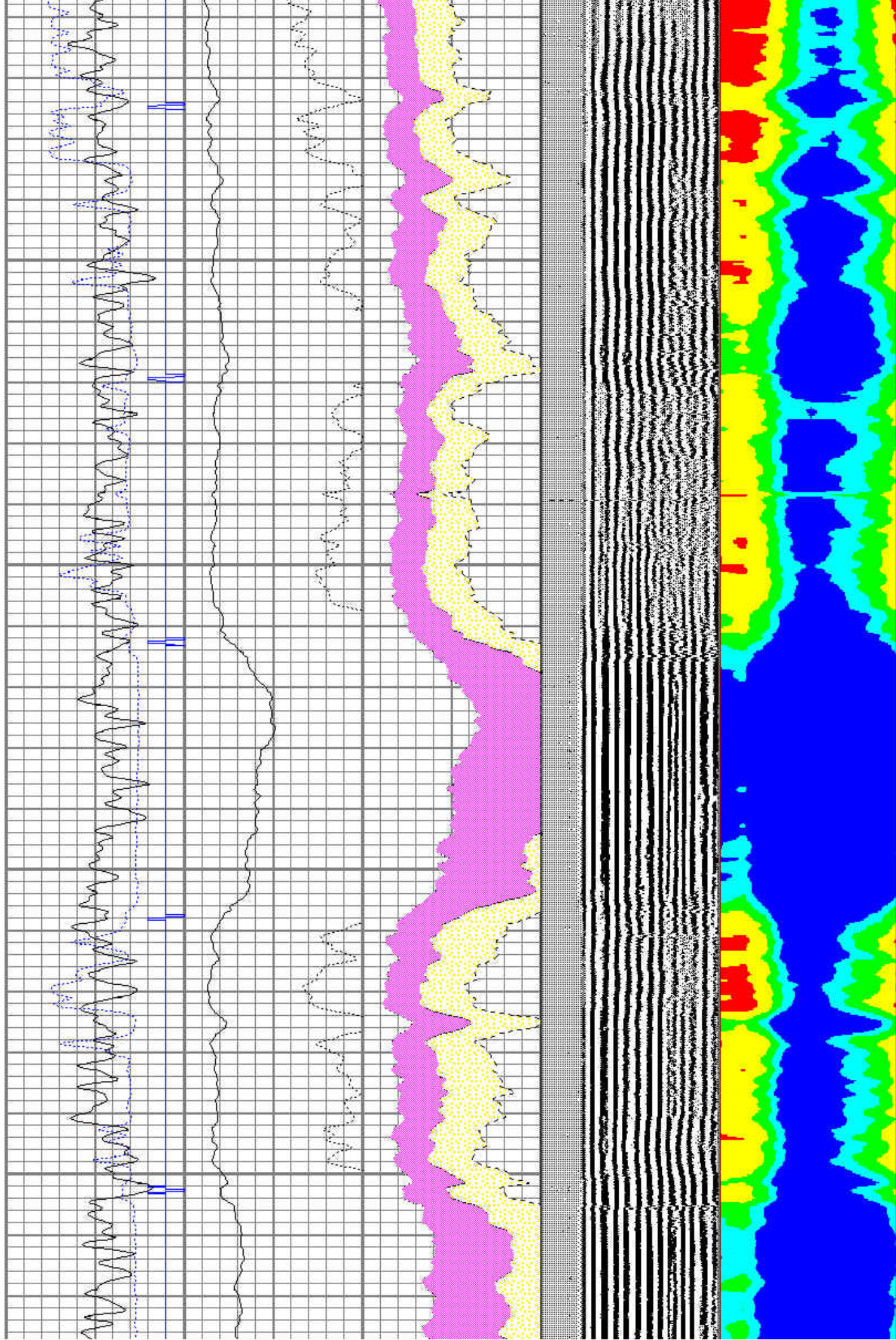
1000





1100

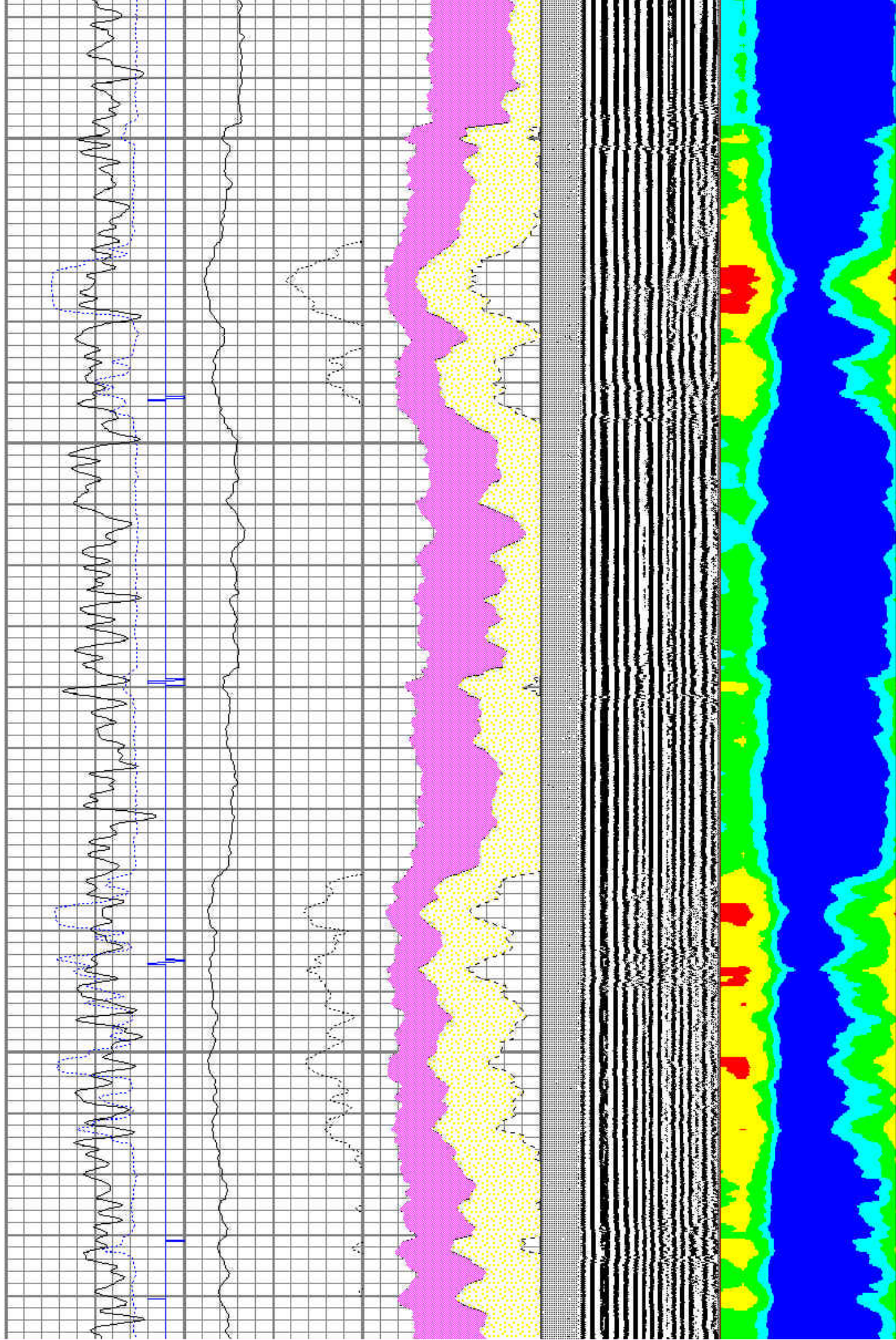
1200



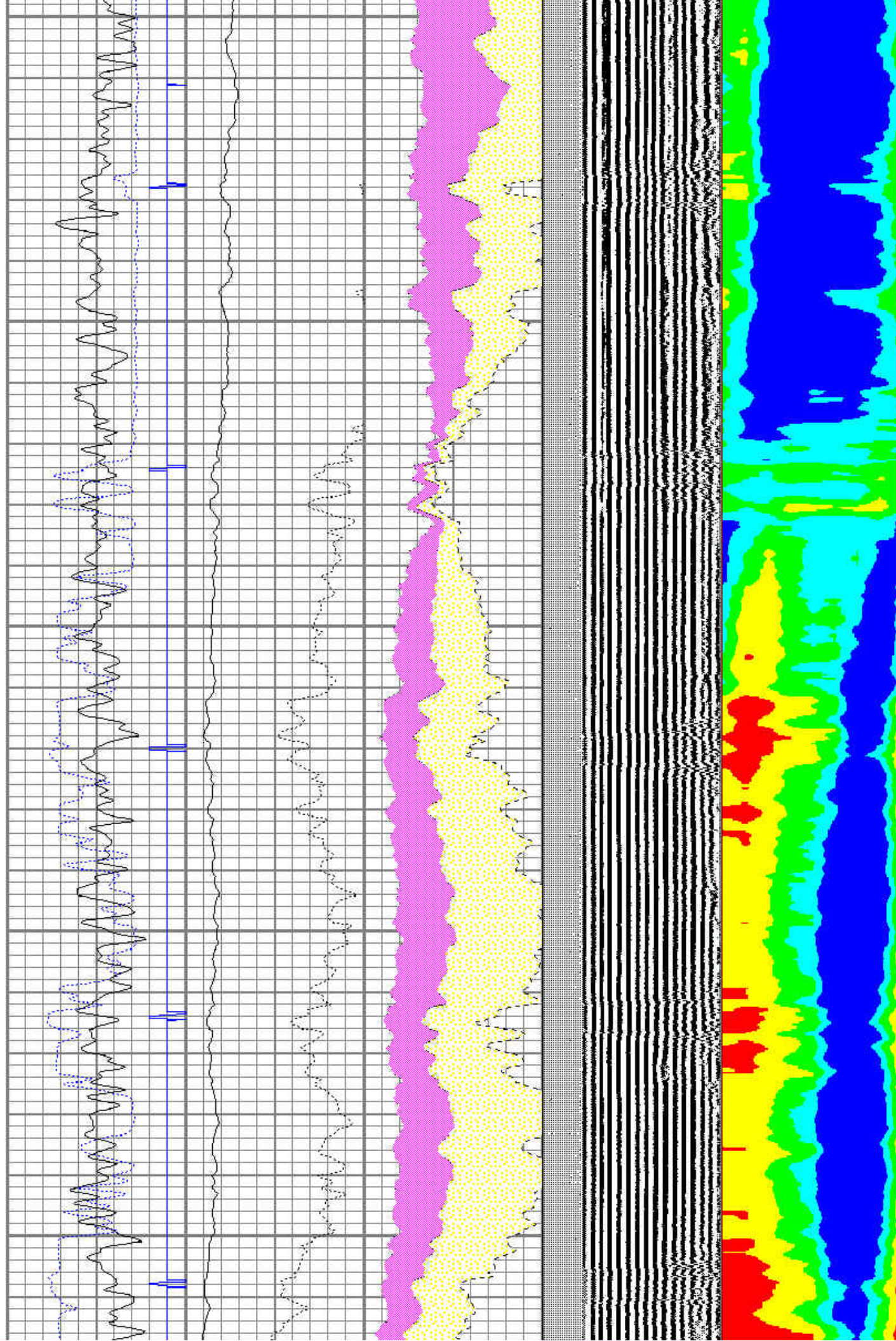


1300

1400





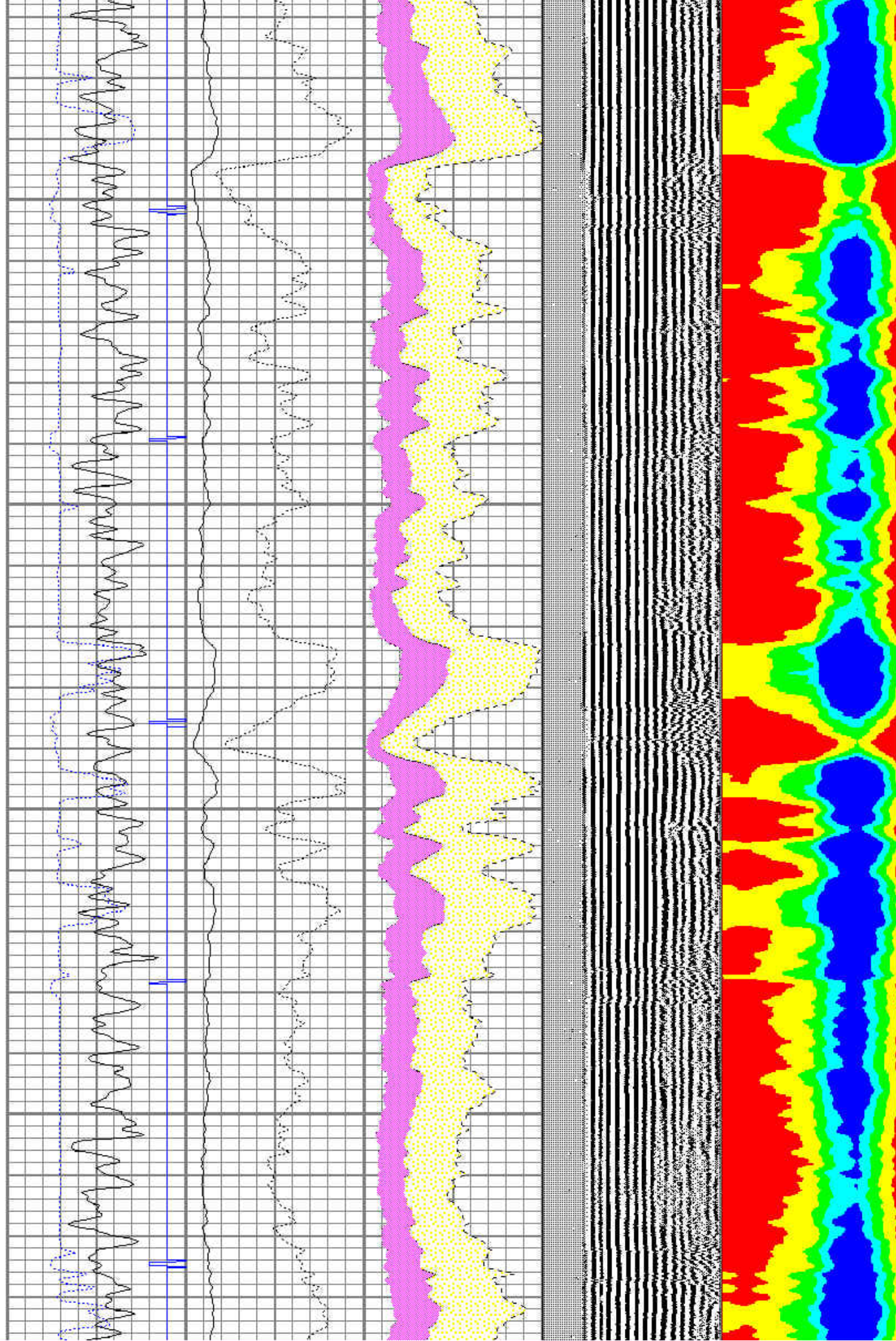


1600



1700

1800

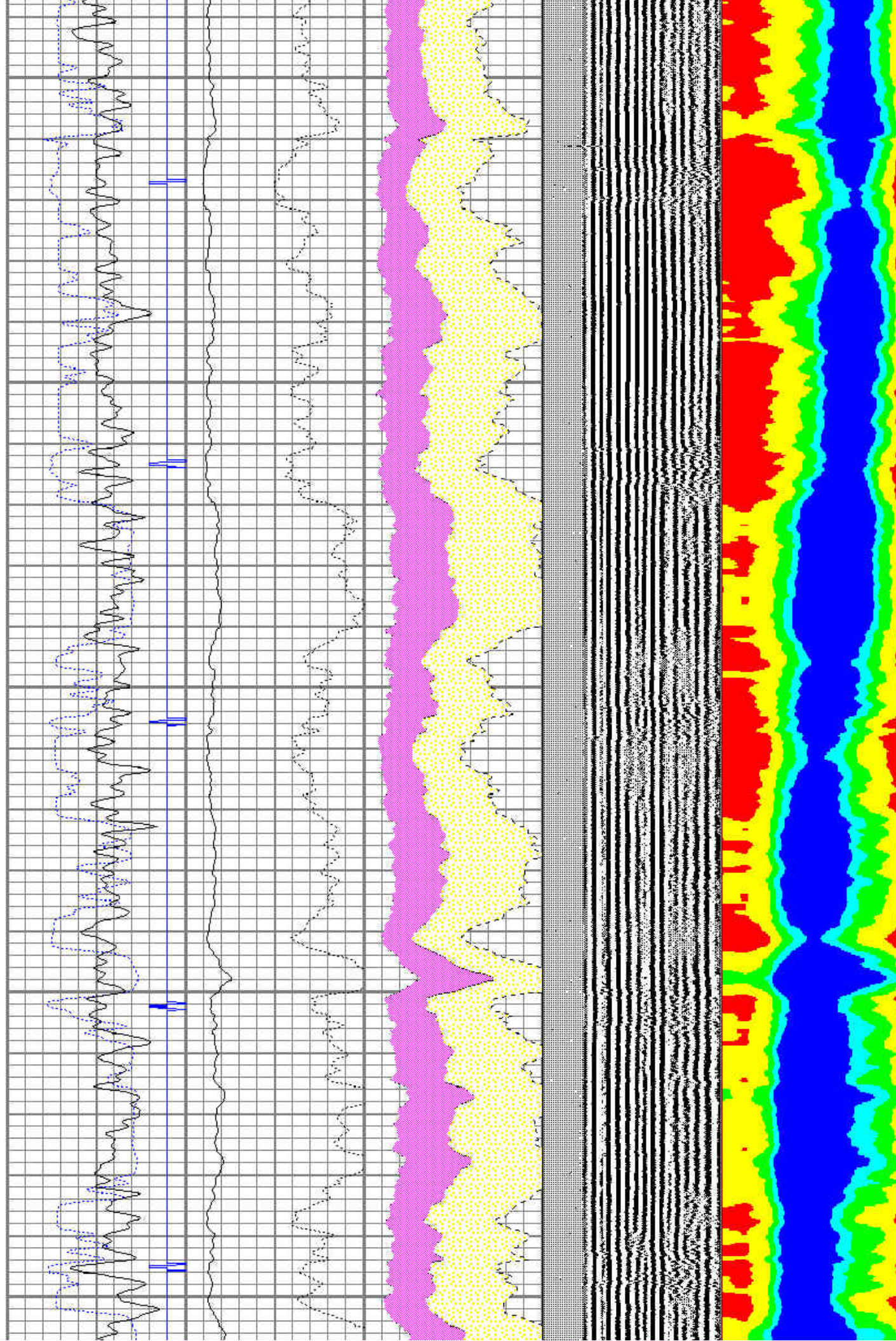




1900

2000

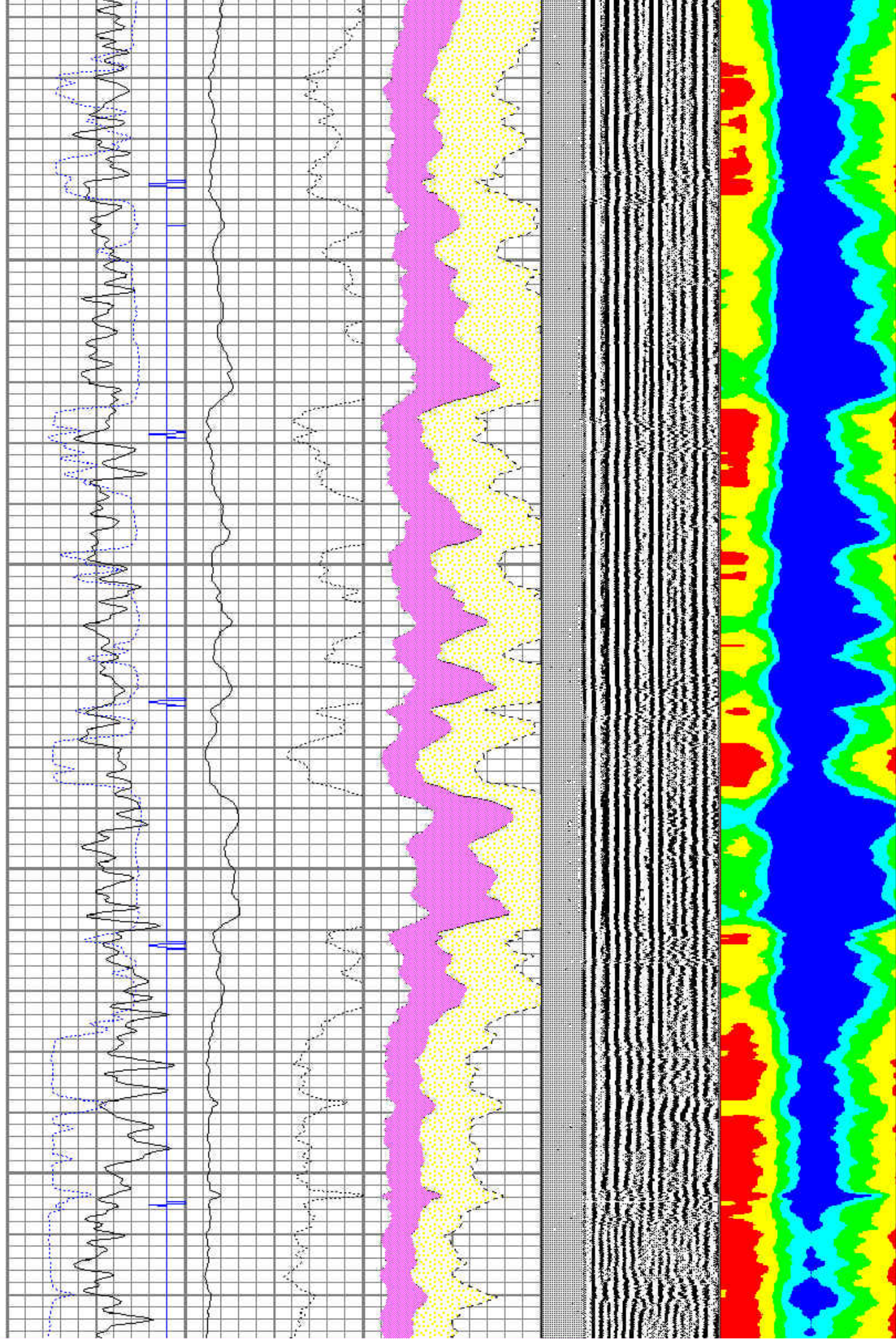
2100



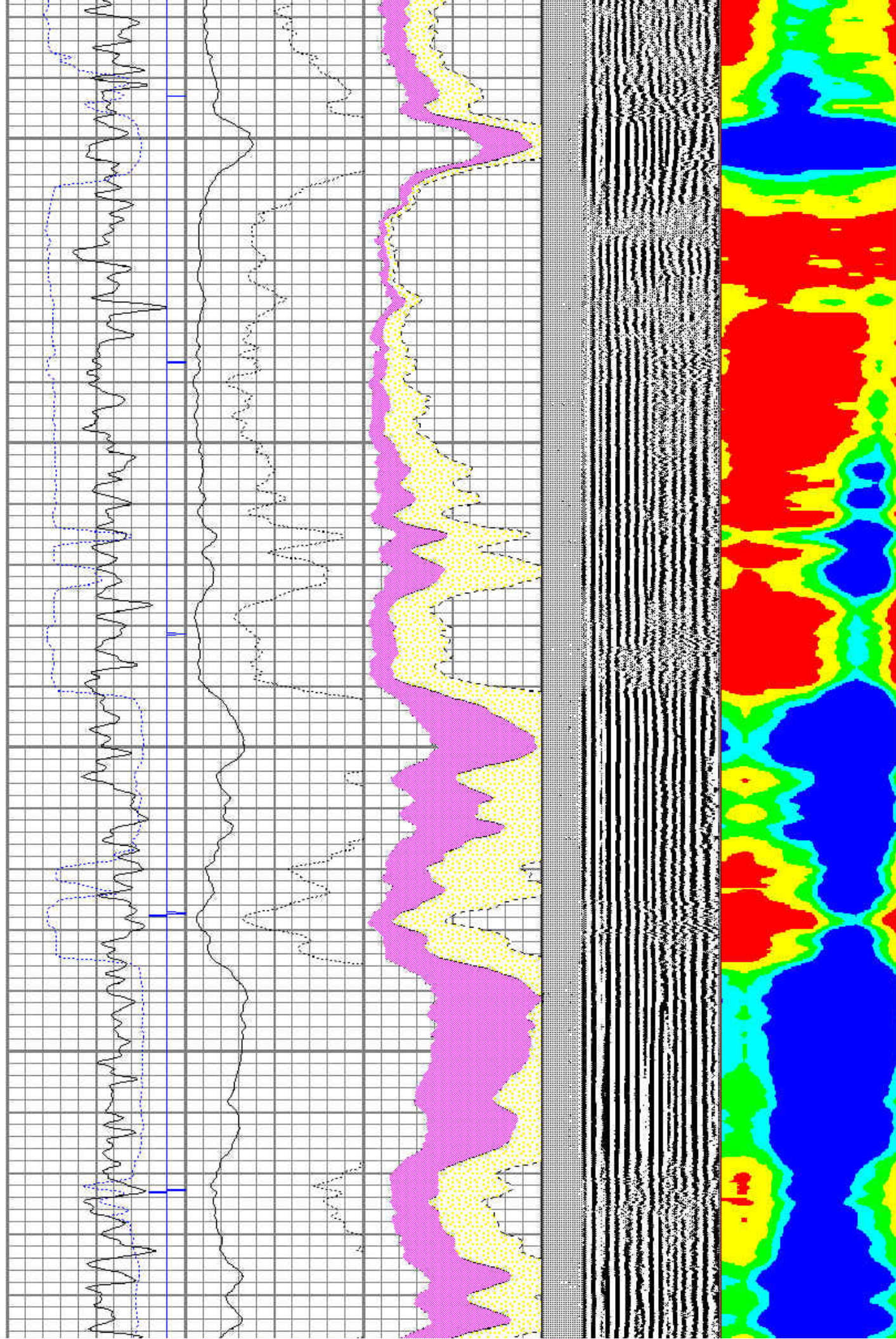


2200

2300



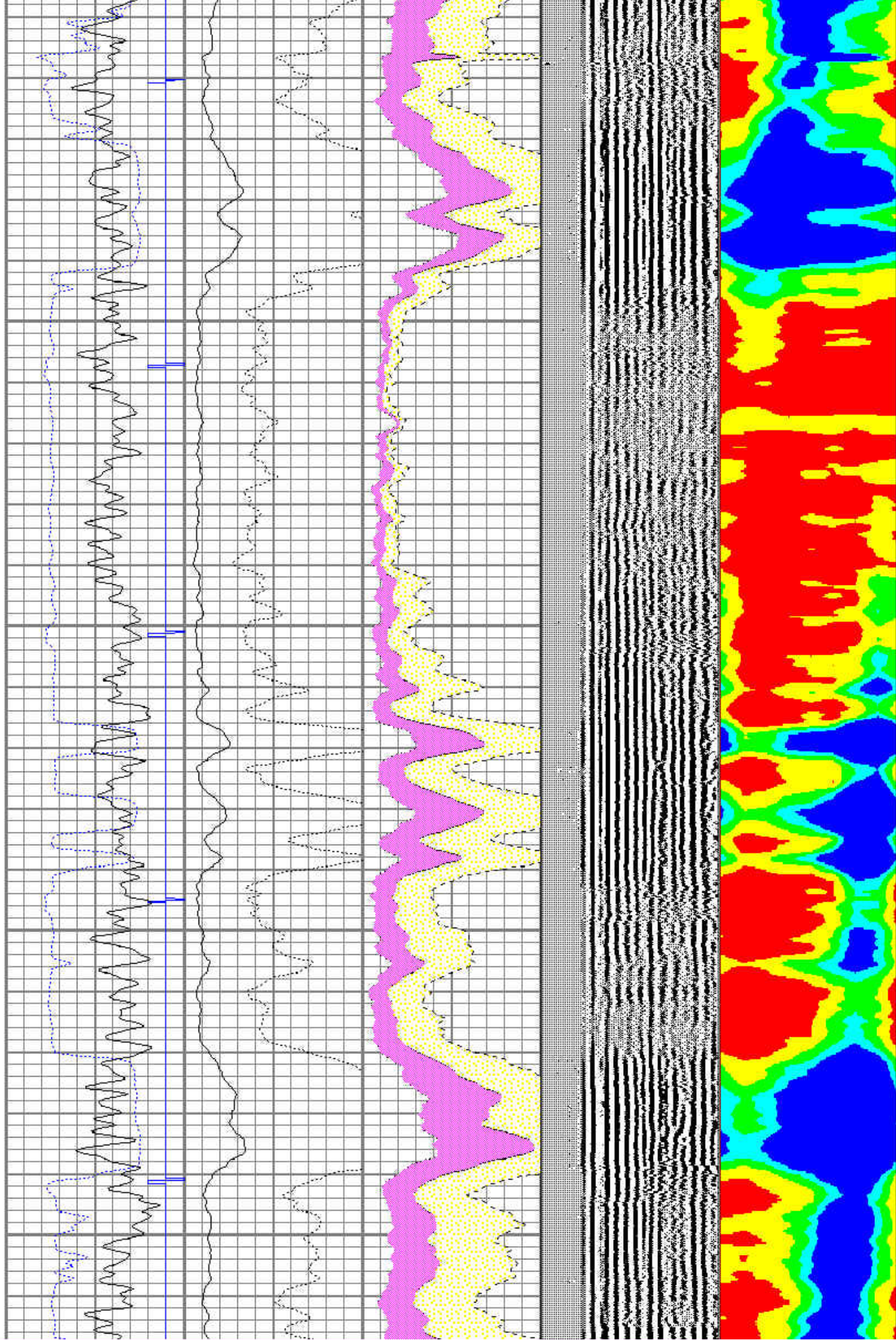






2600

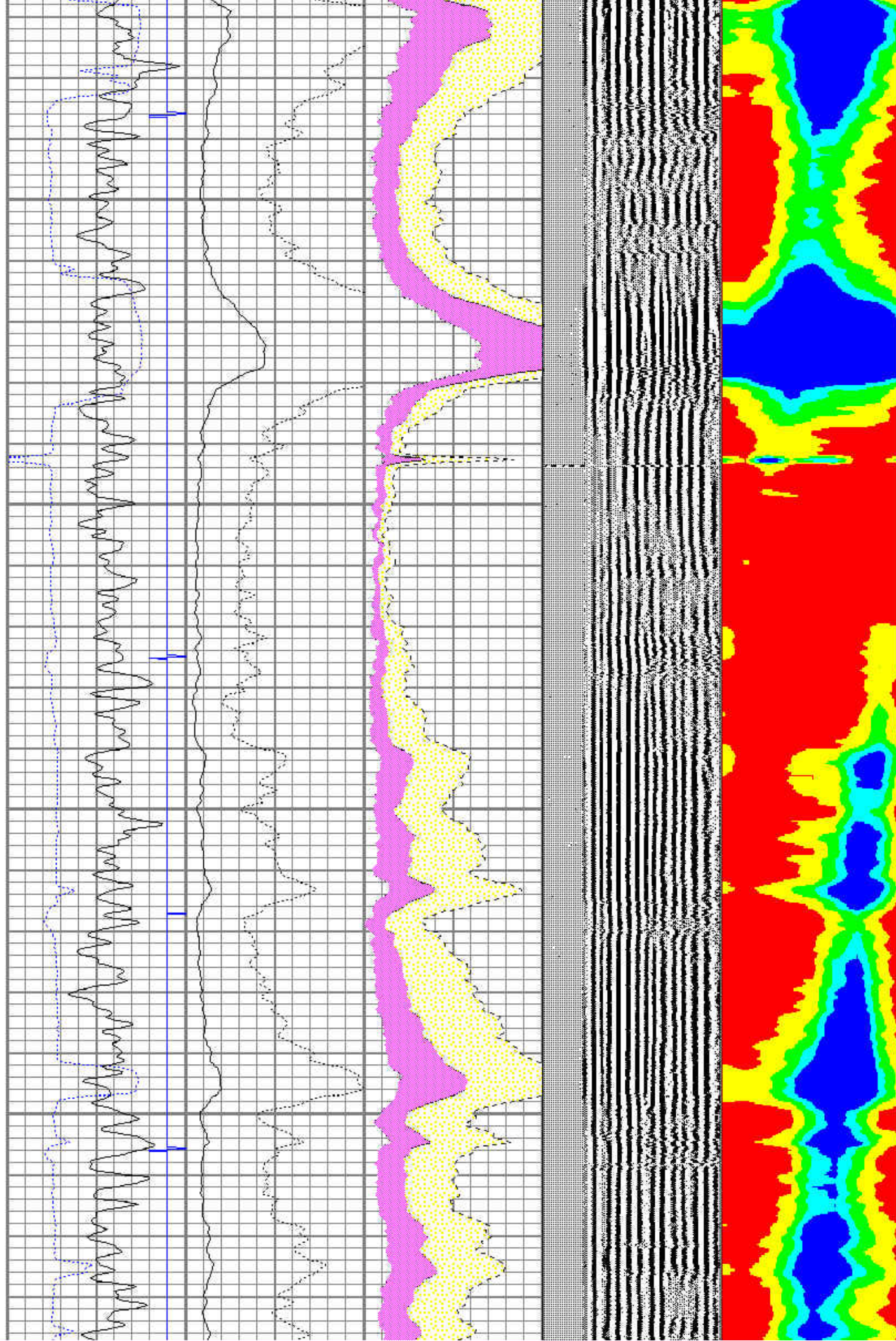
2700





2800

2900

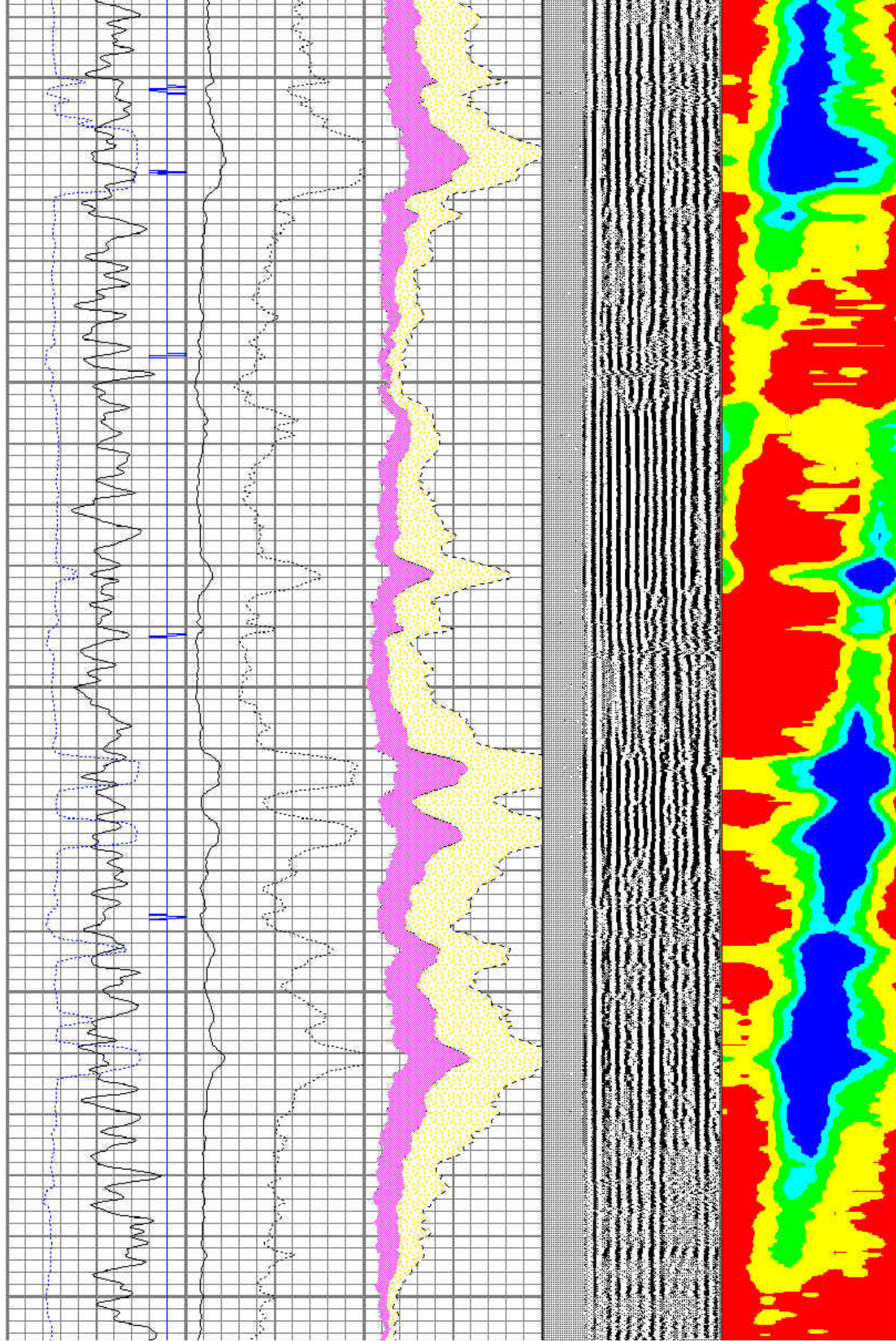




3000

3100

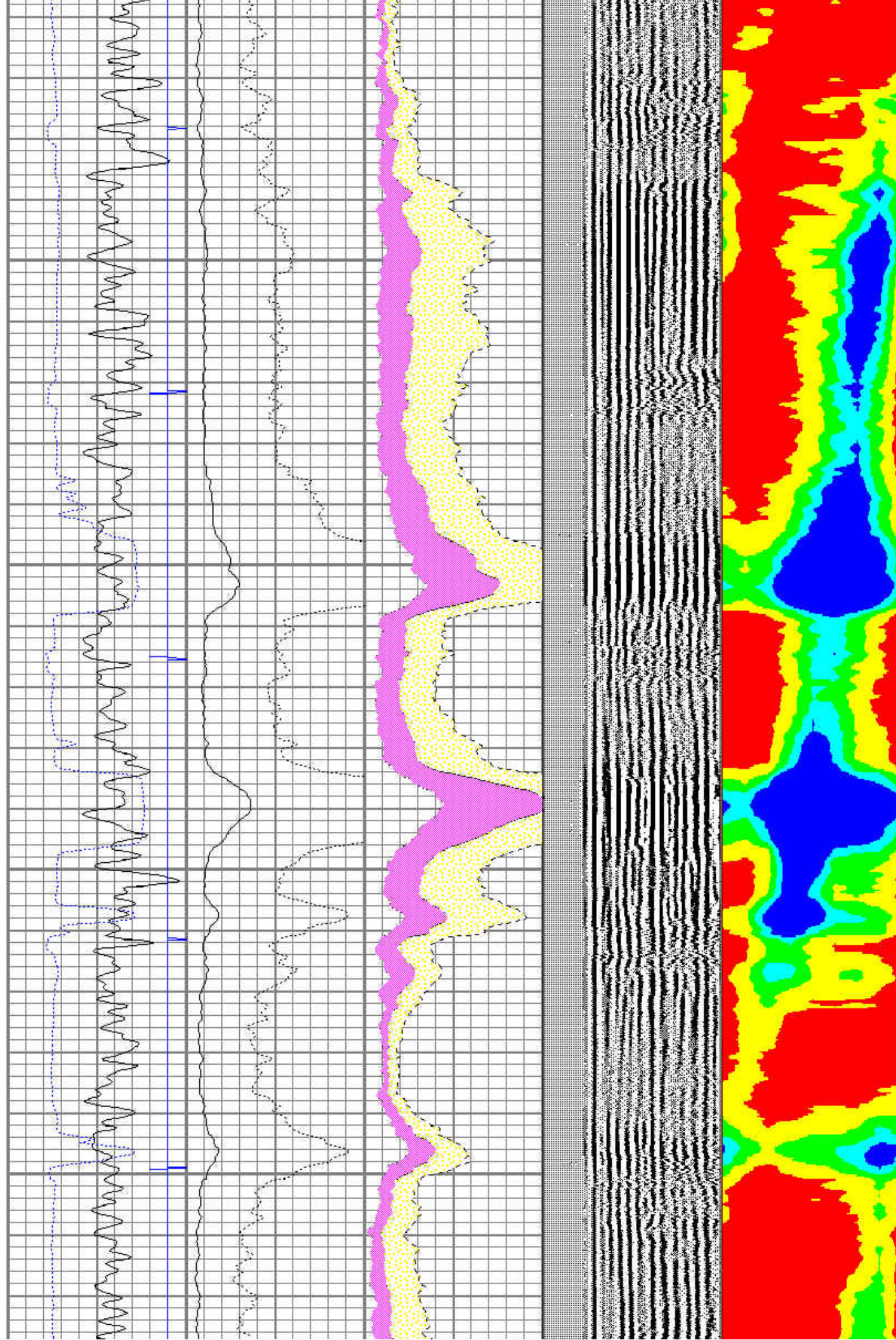
3200





3300

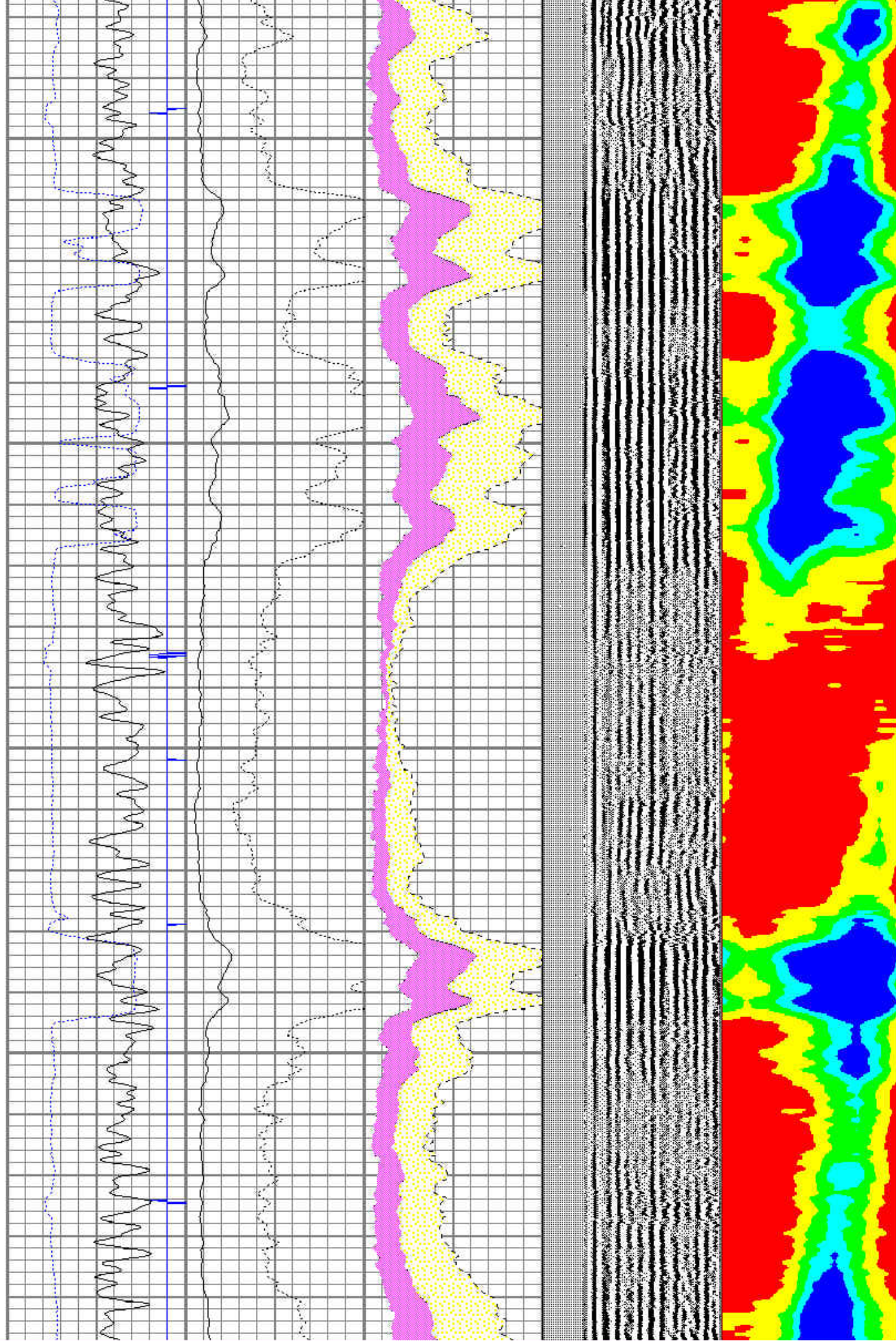
3400



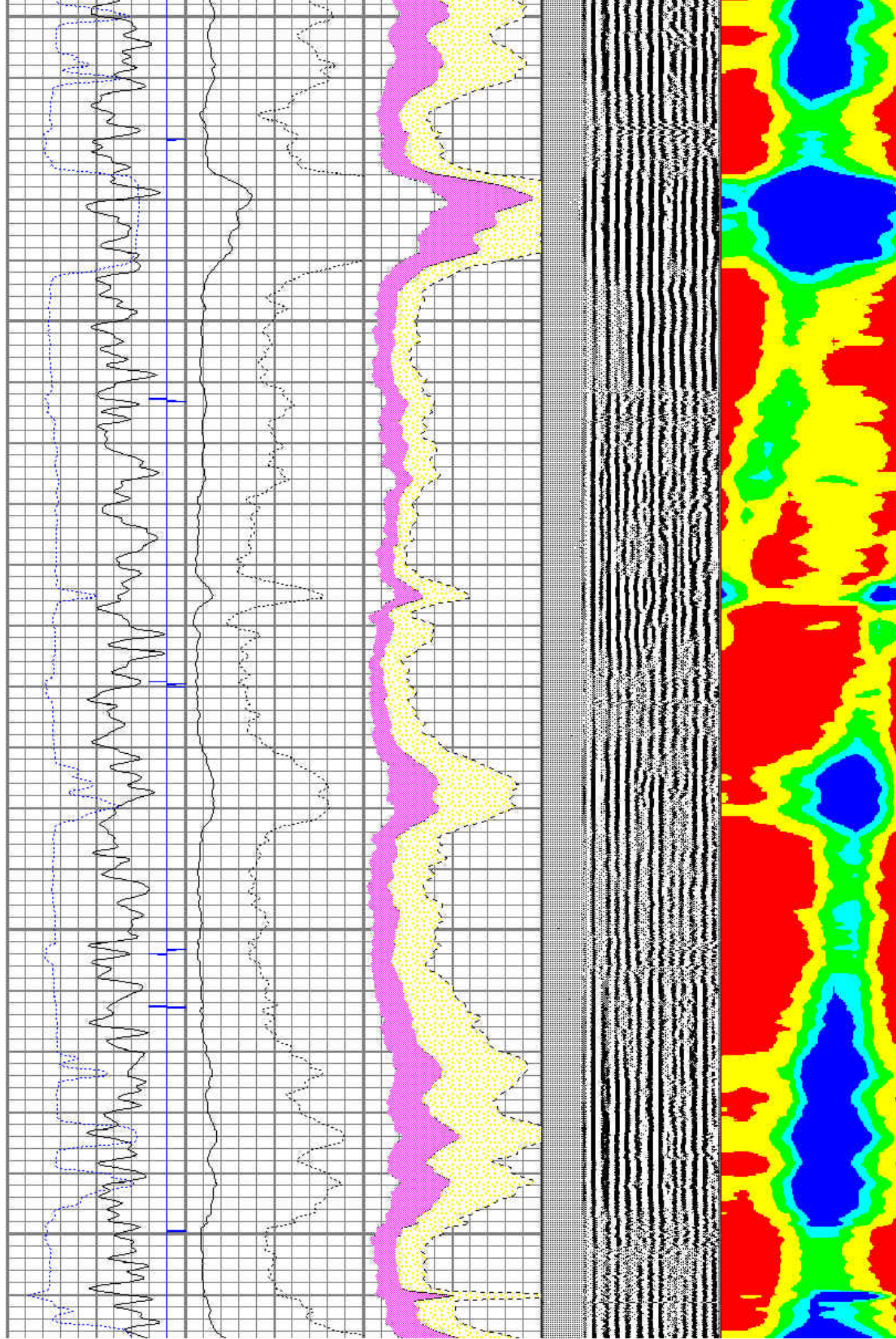


3500

3600



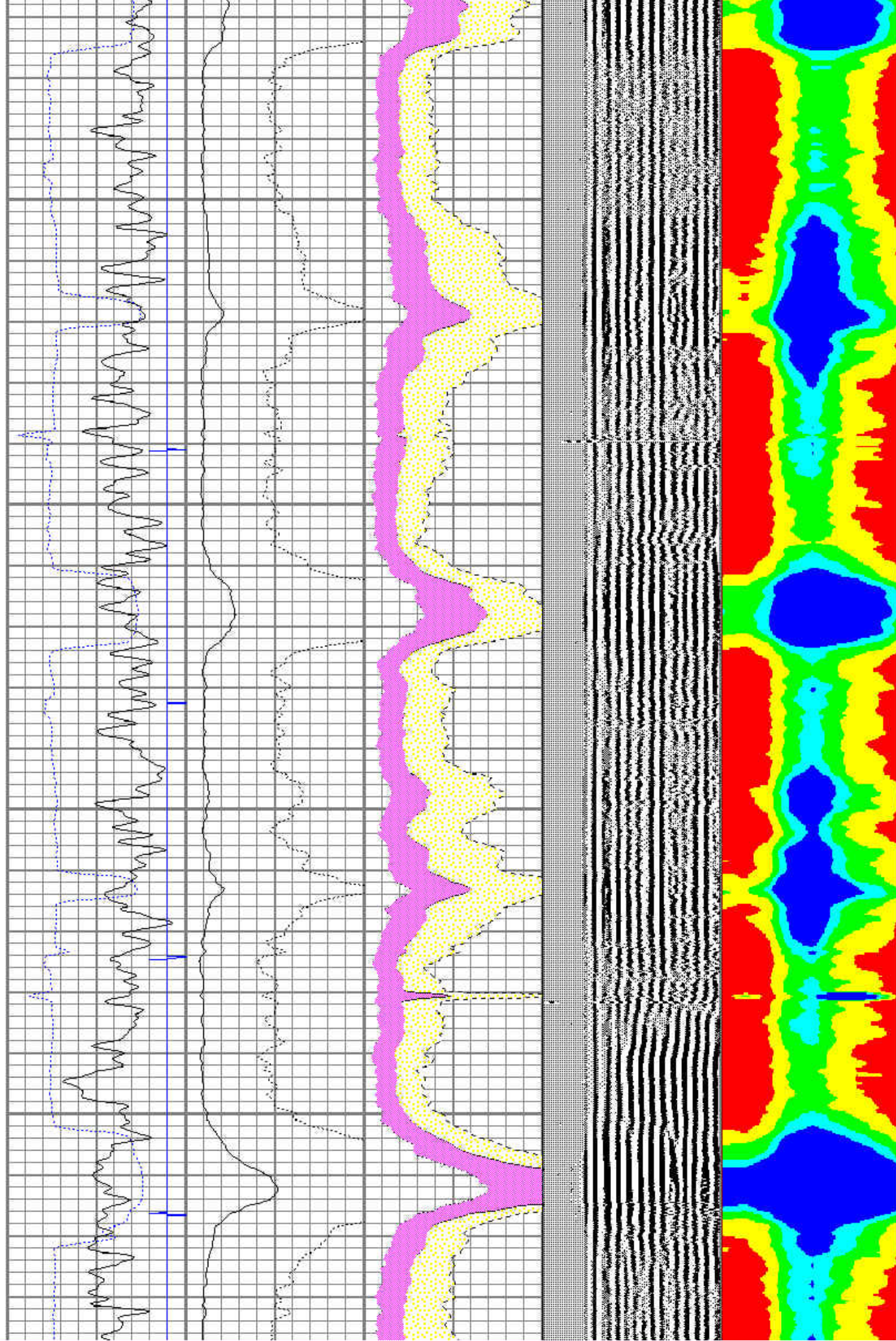






3900

4000

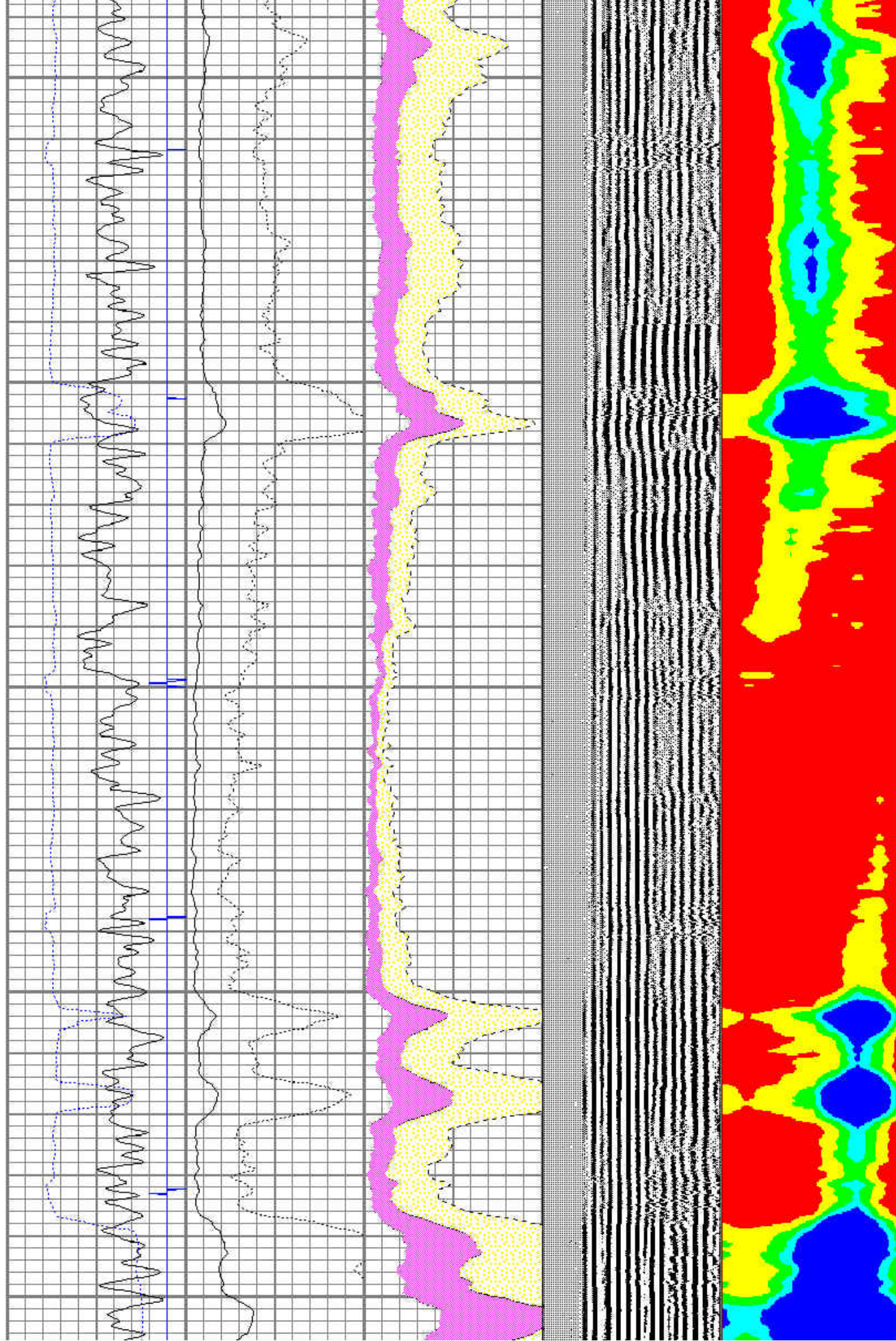




4100

4200

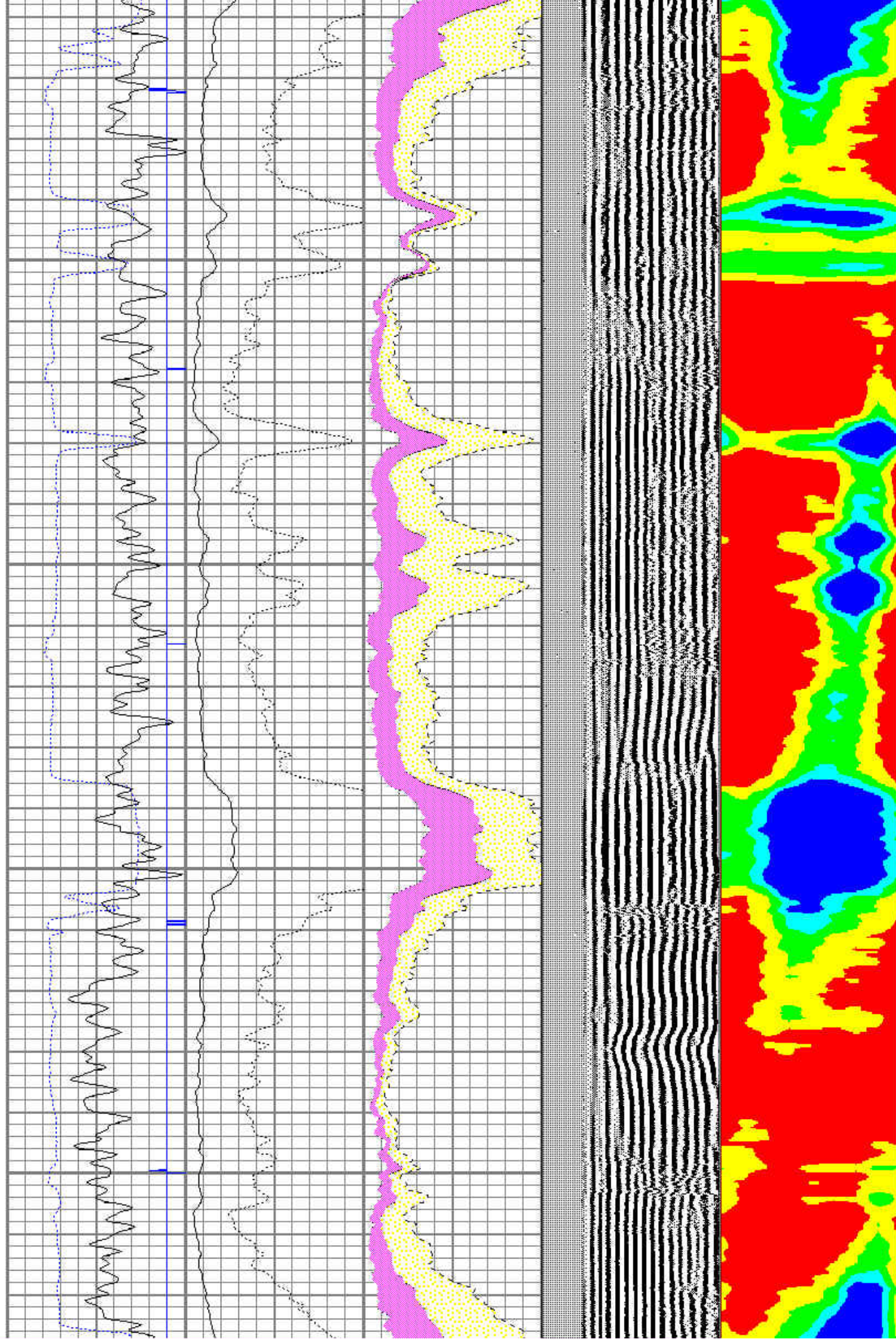
4300





4400

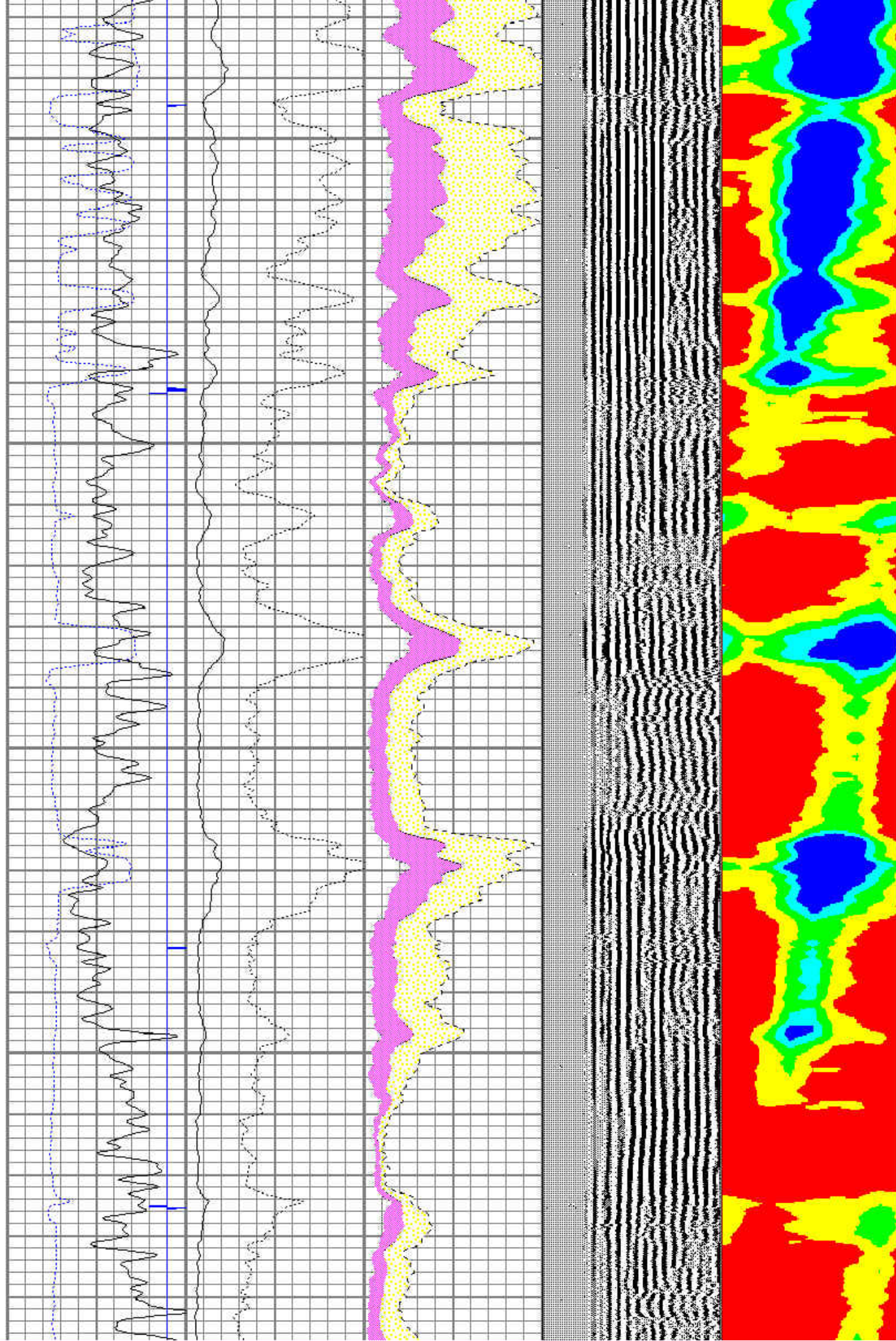
4500





4600

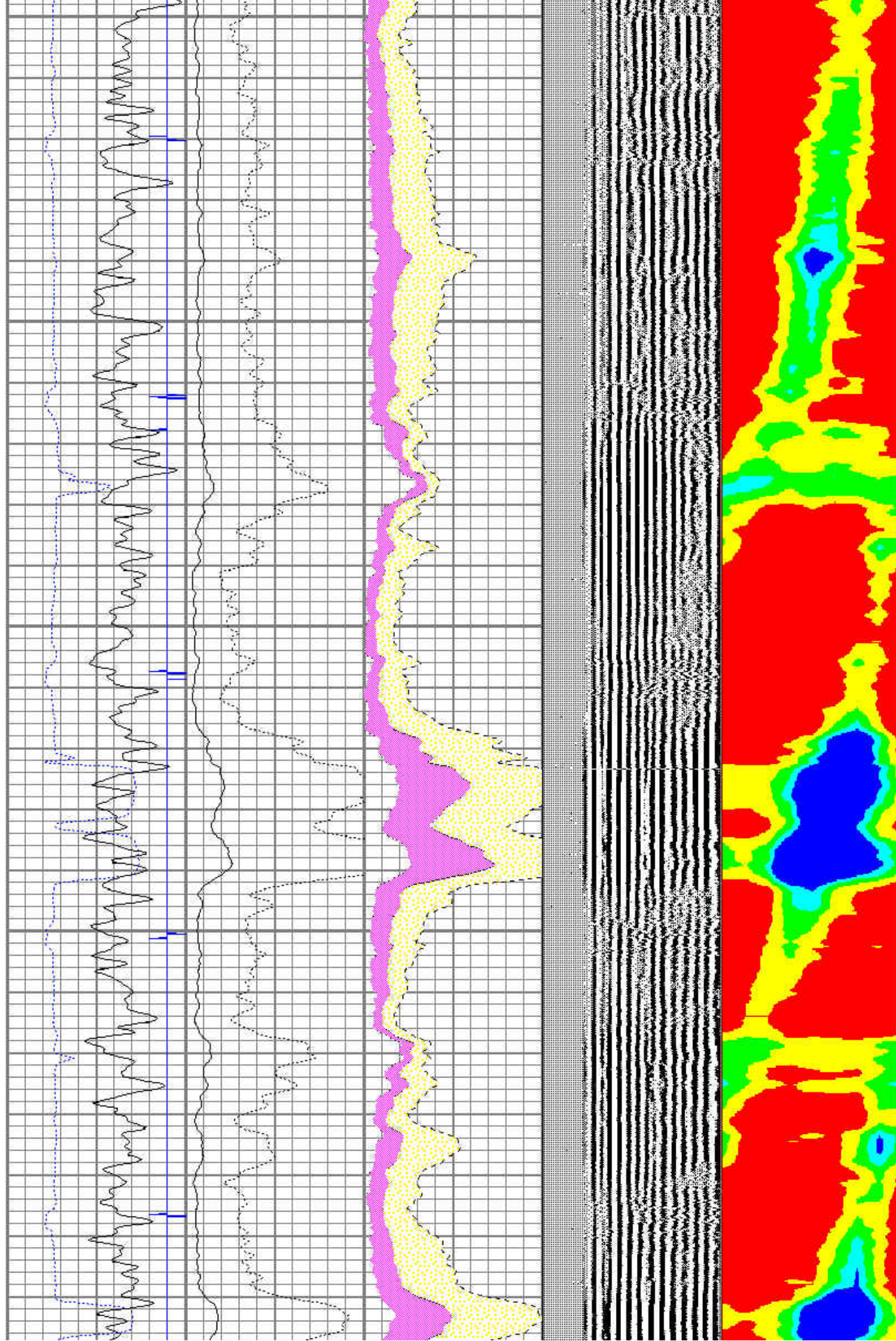
4700



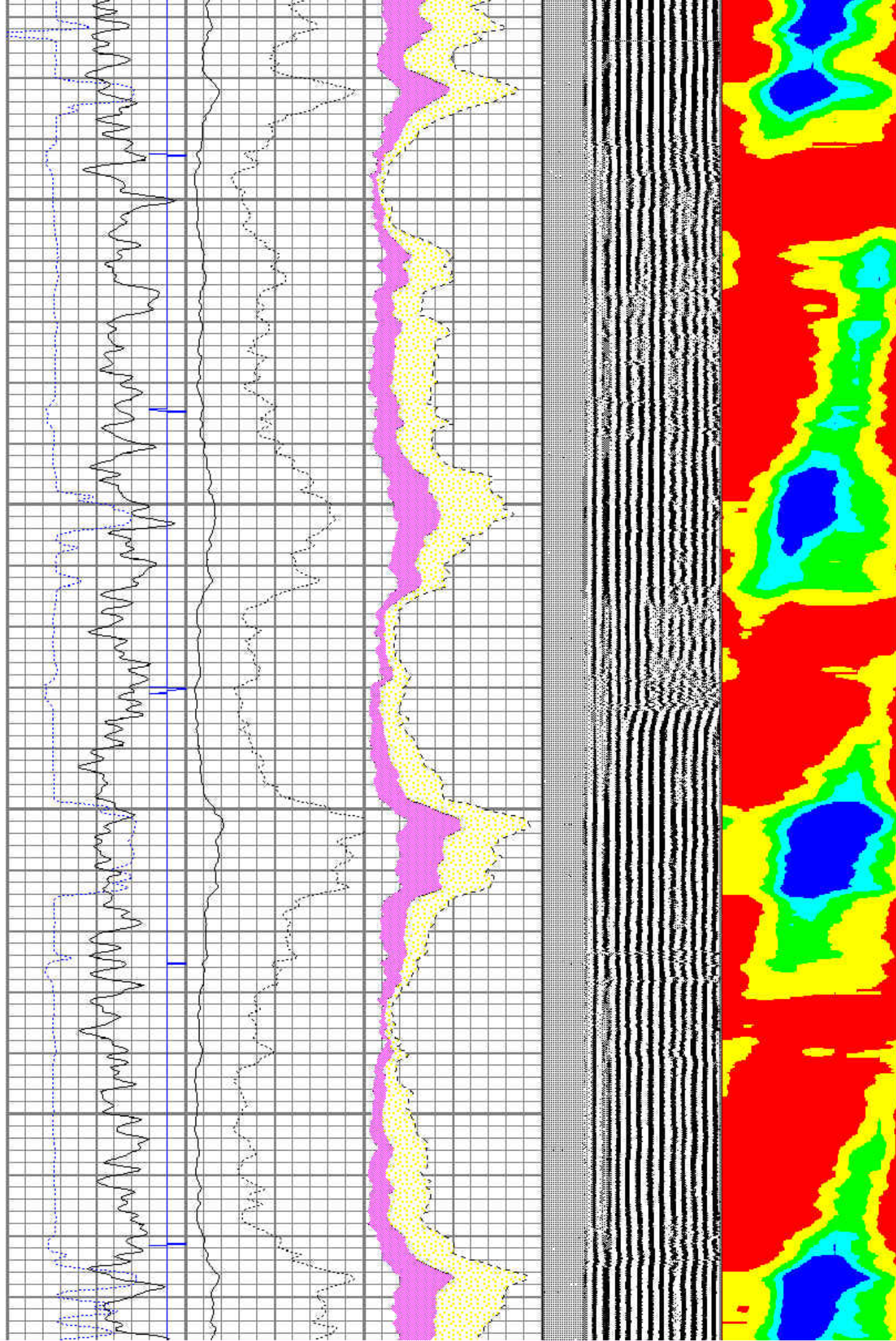


4800

4900





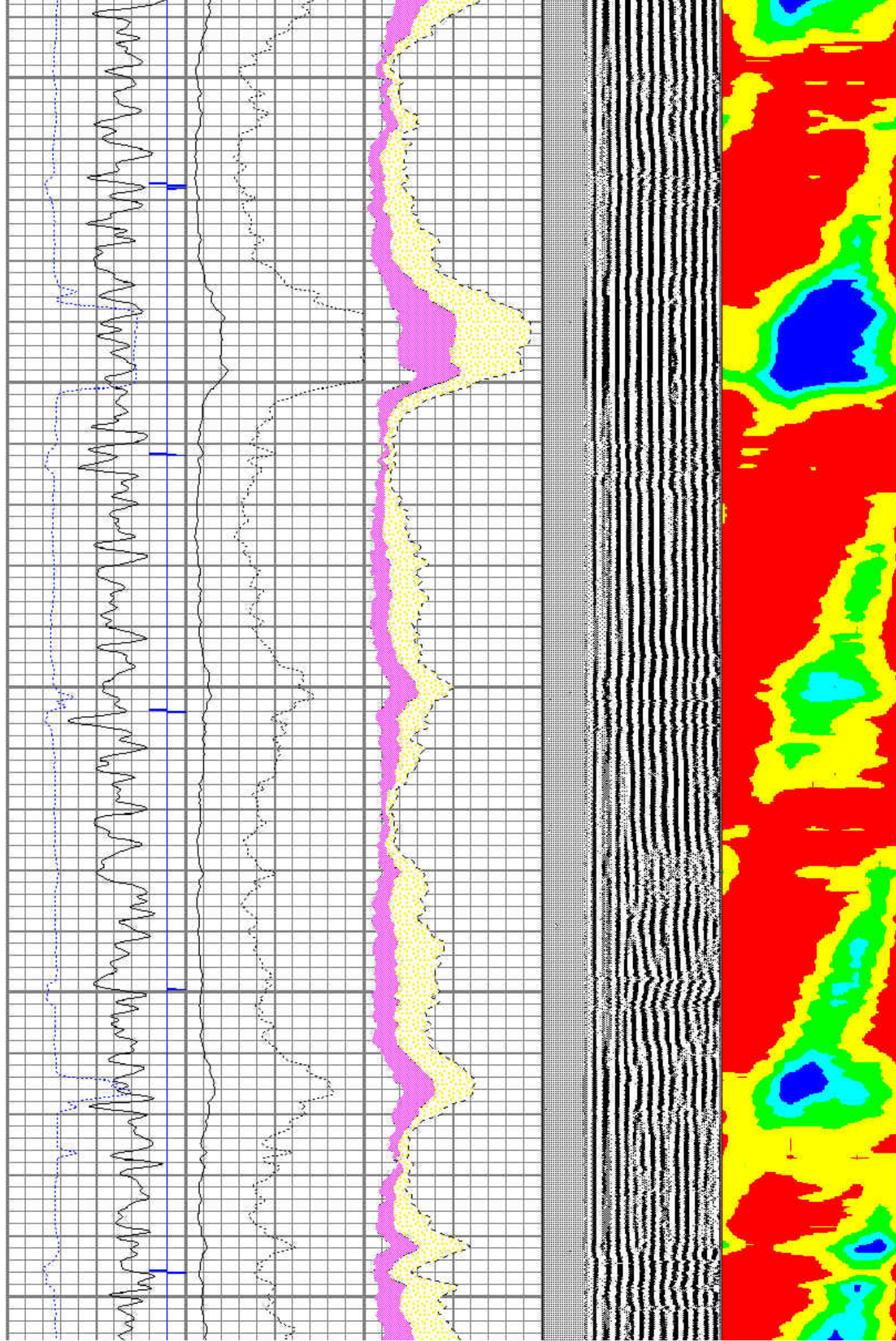
[illegible]



5200

5300

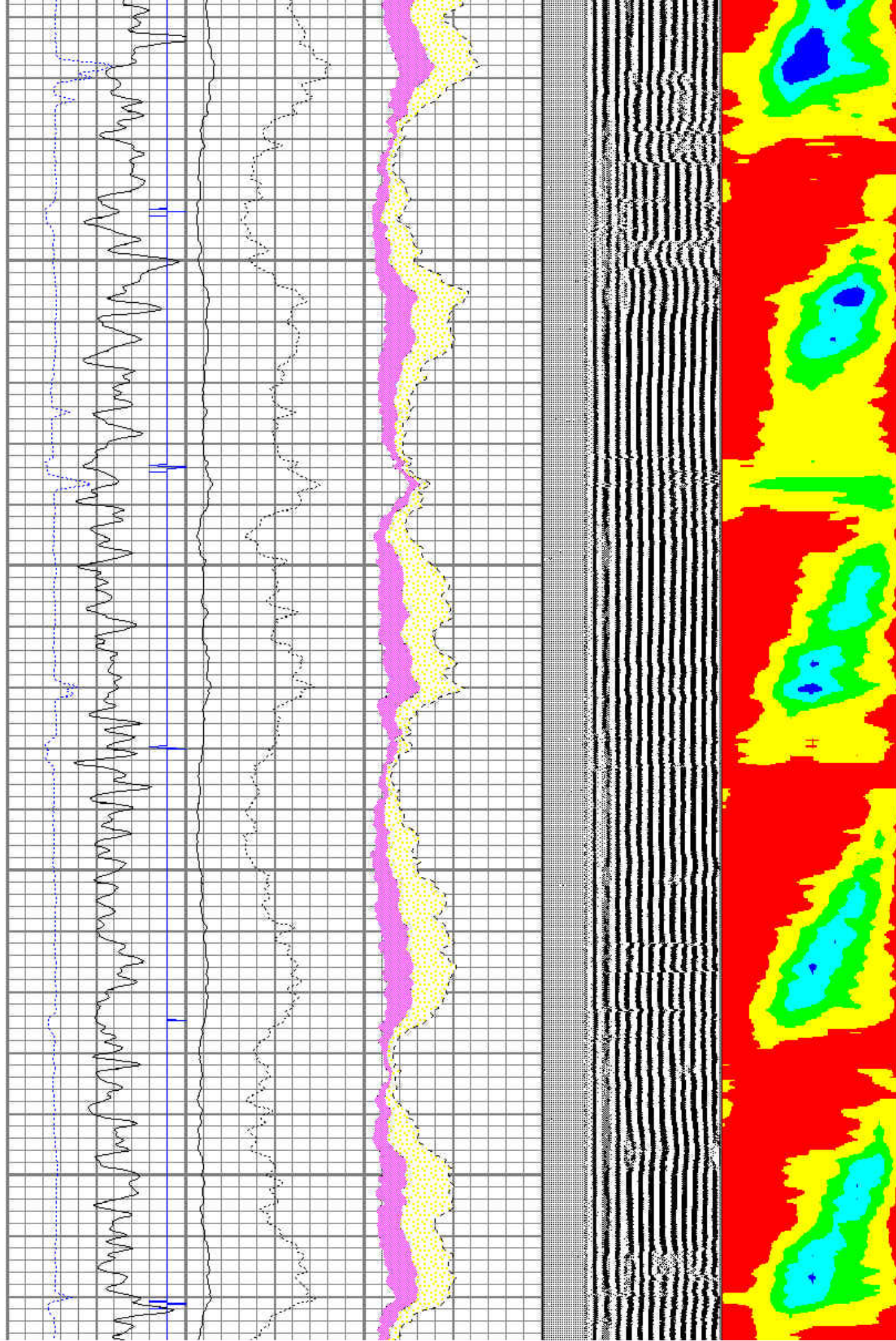
5400





5500

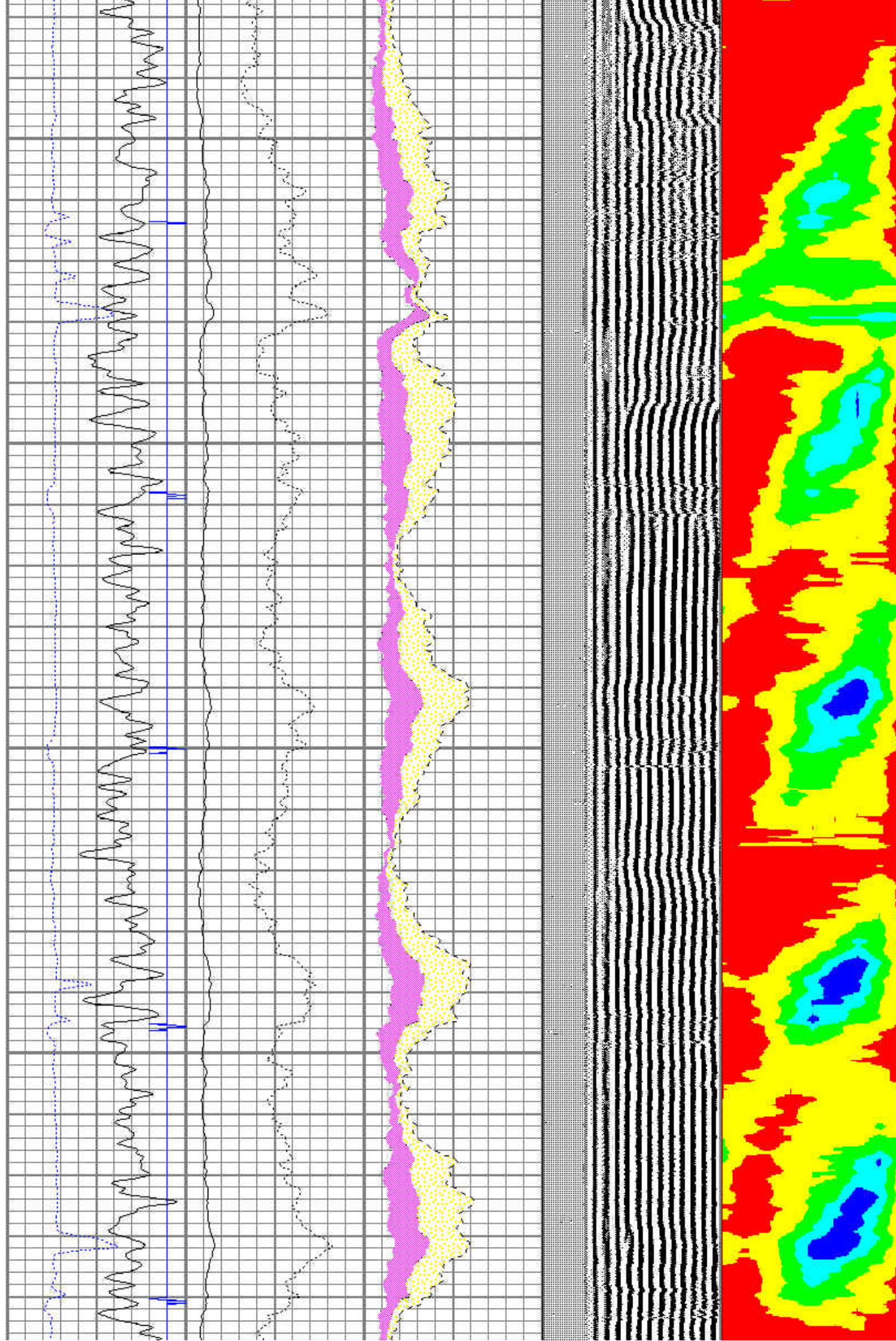
5600





5700


5800



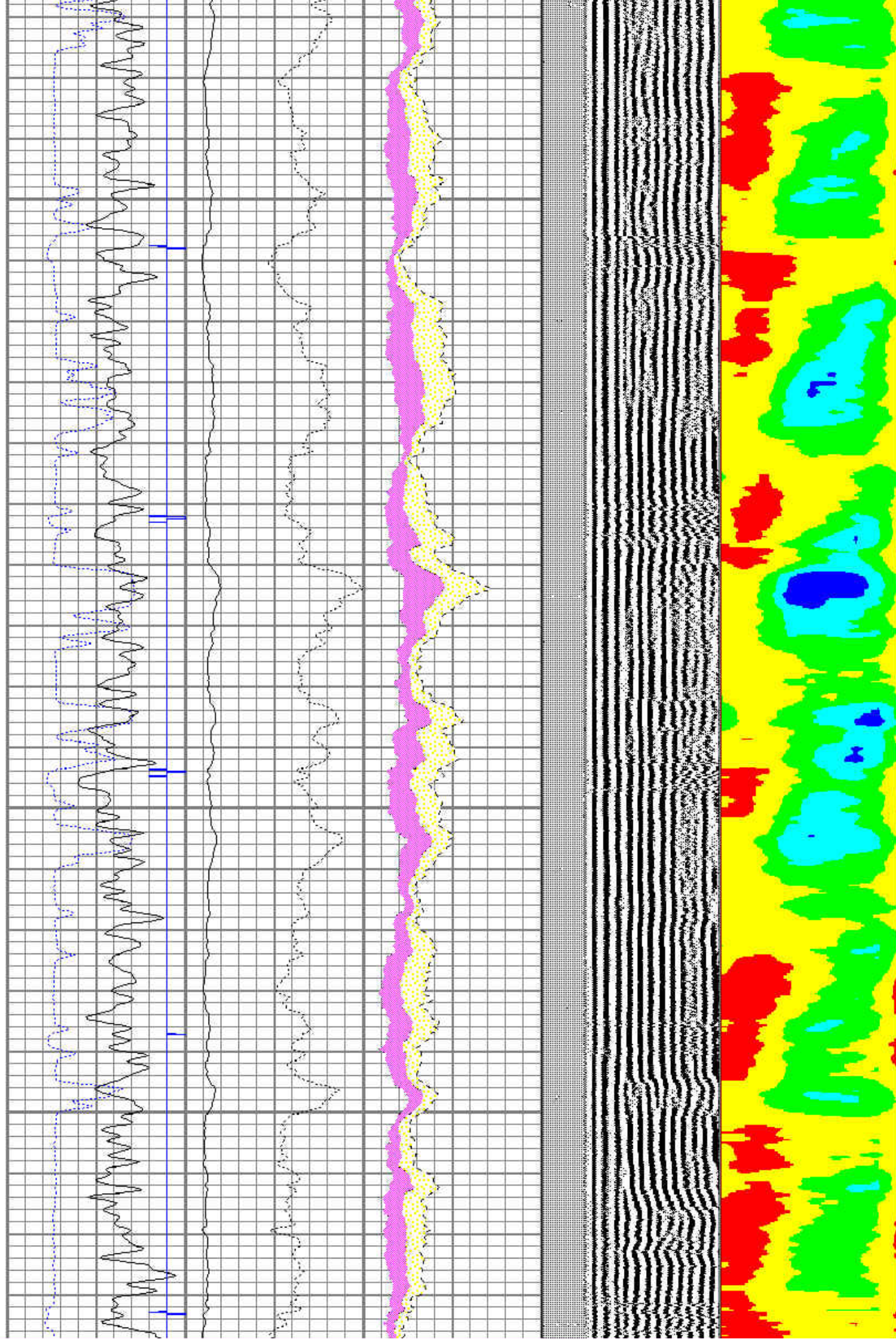
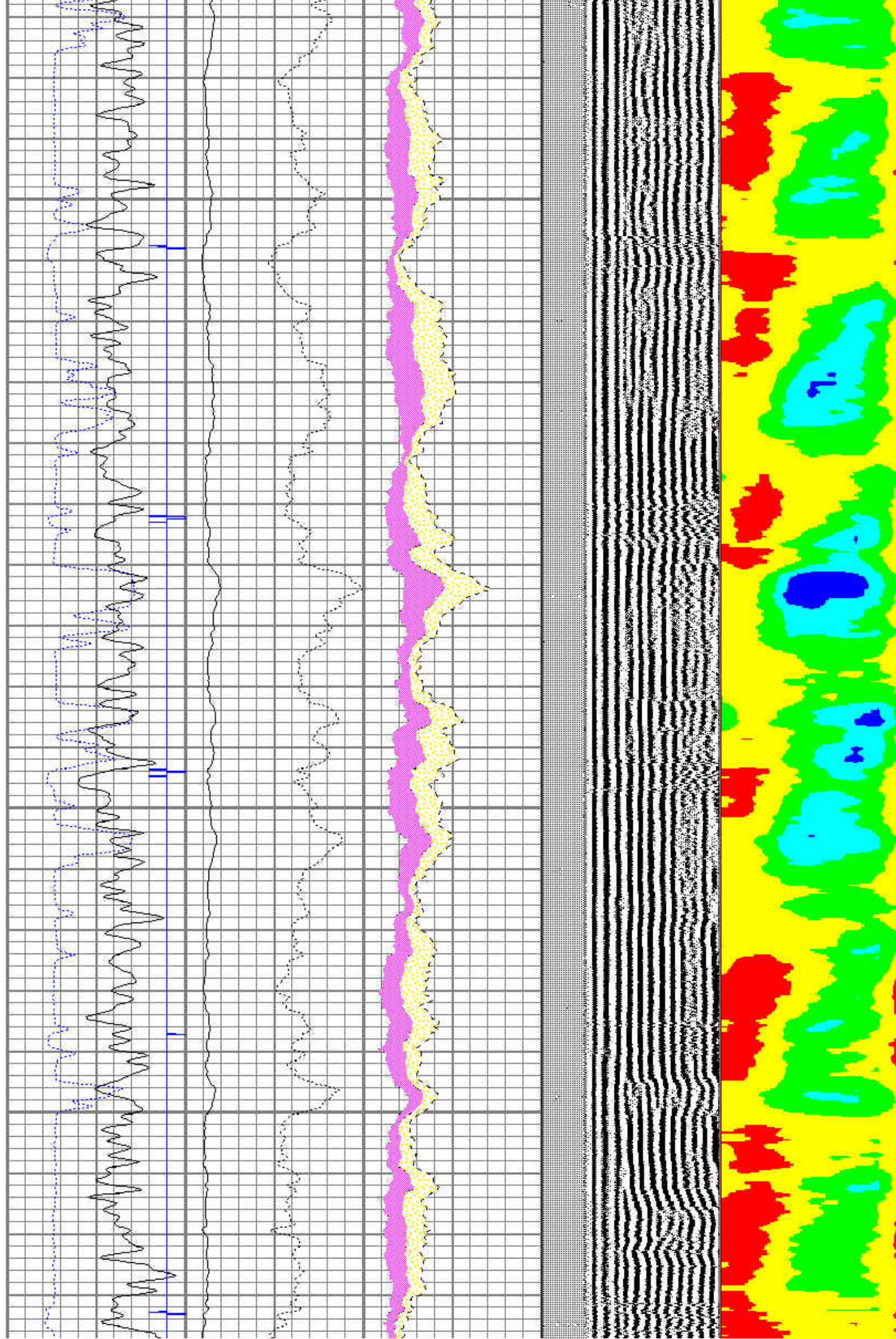


5900

6000





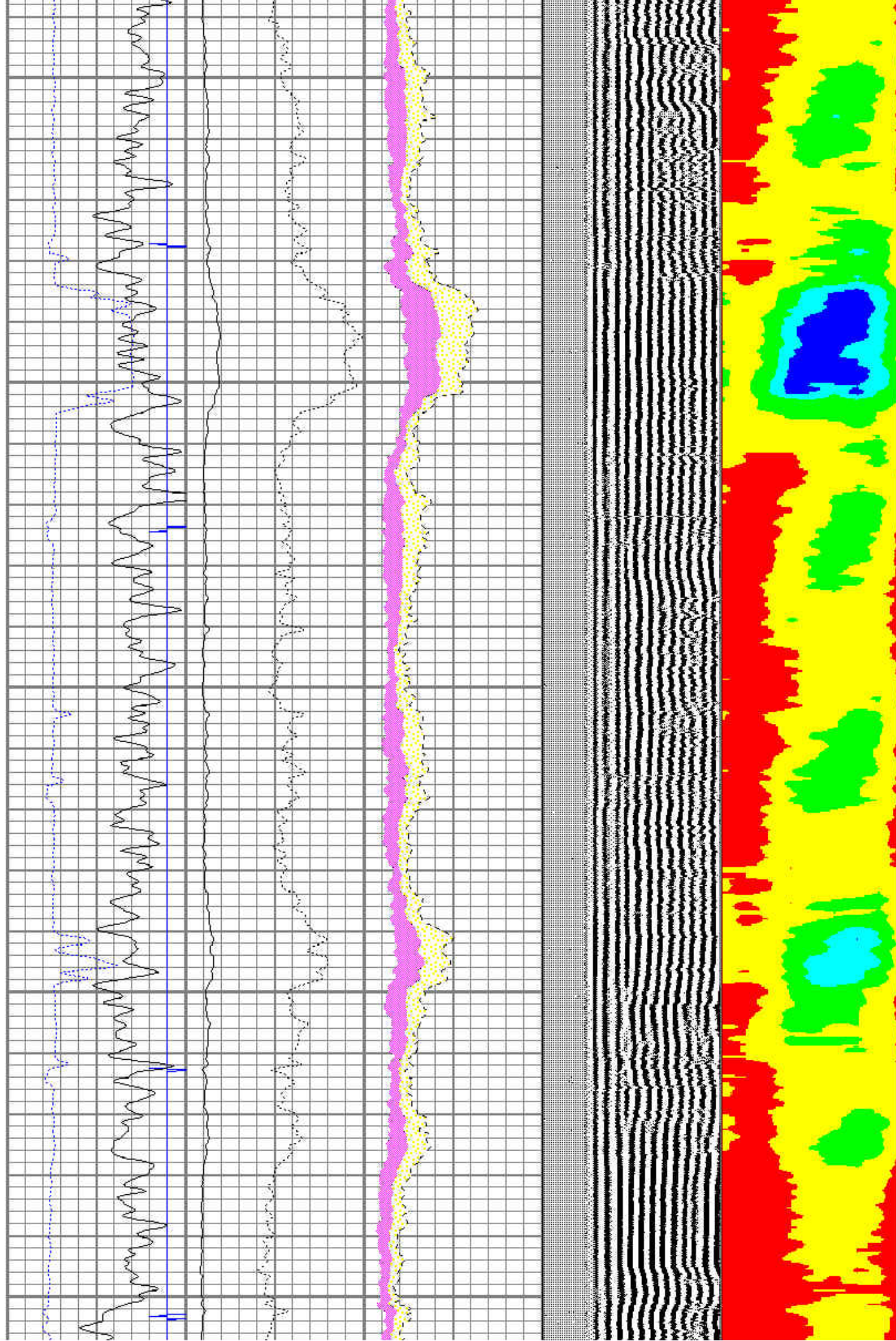




6300

6400

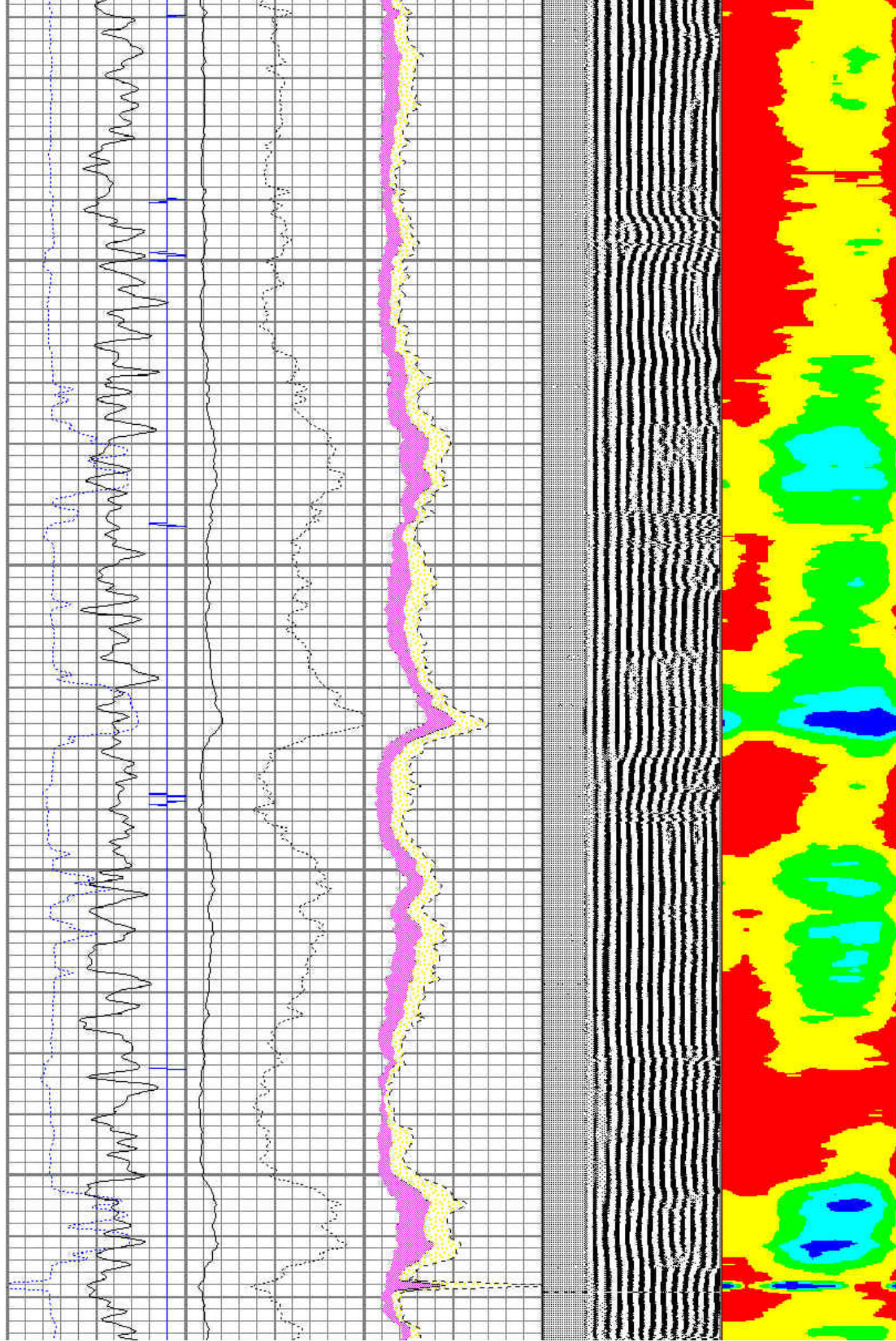
6500





6600

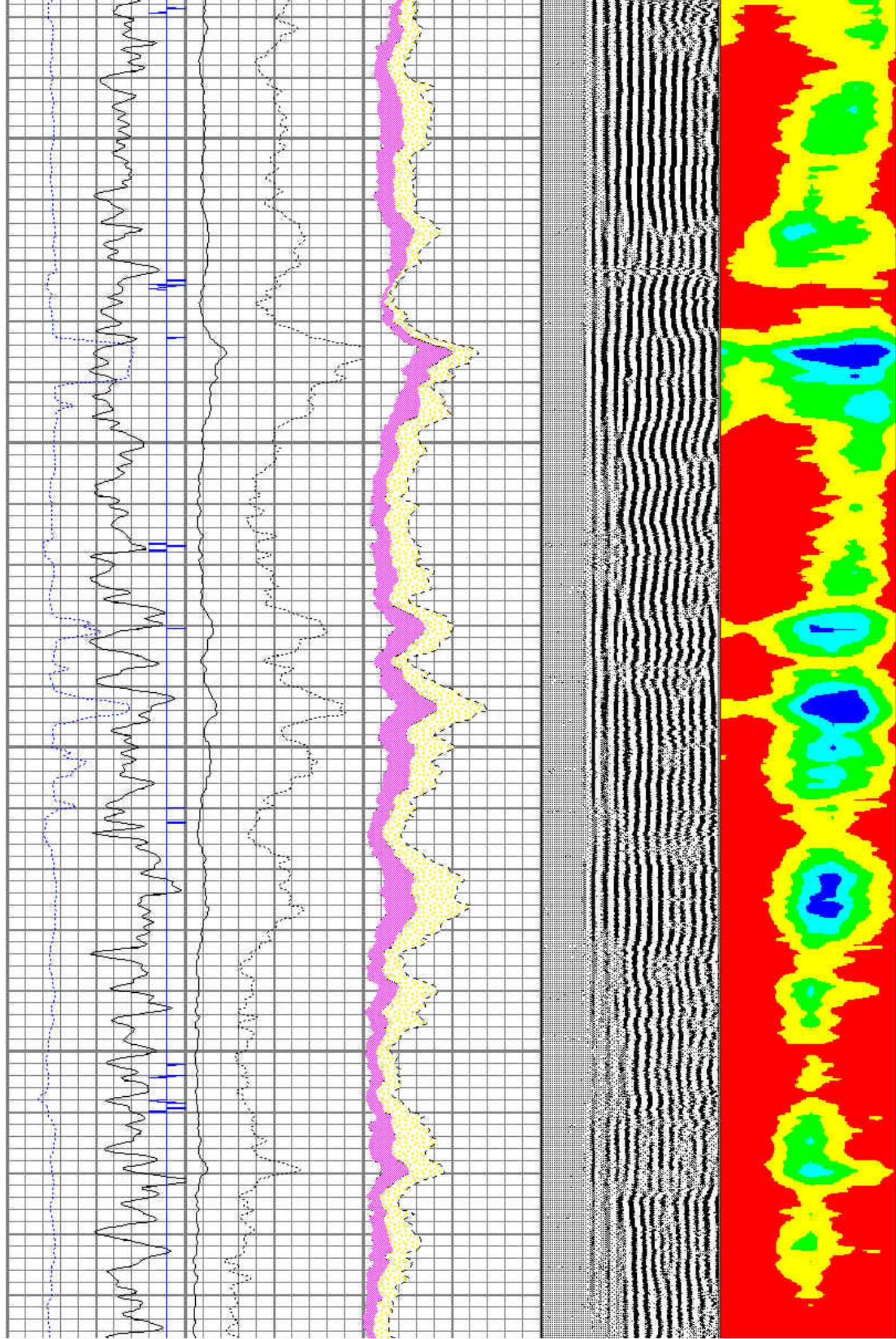
6700





6800

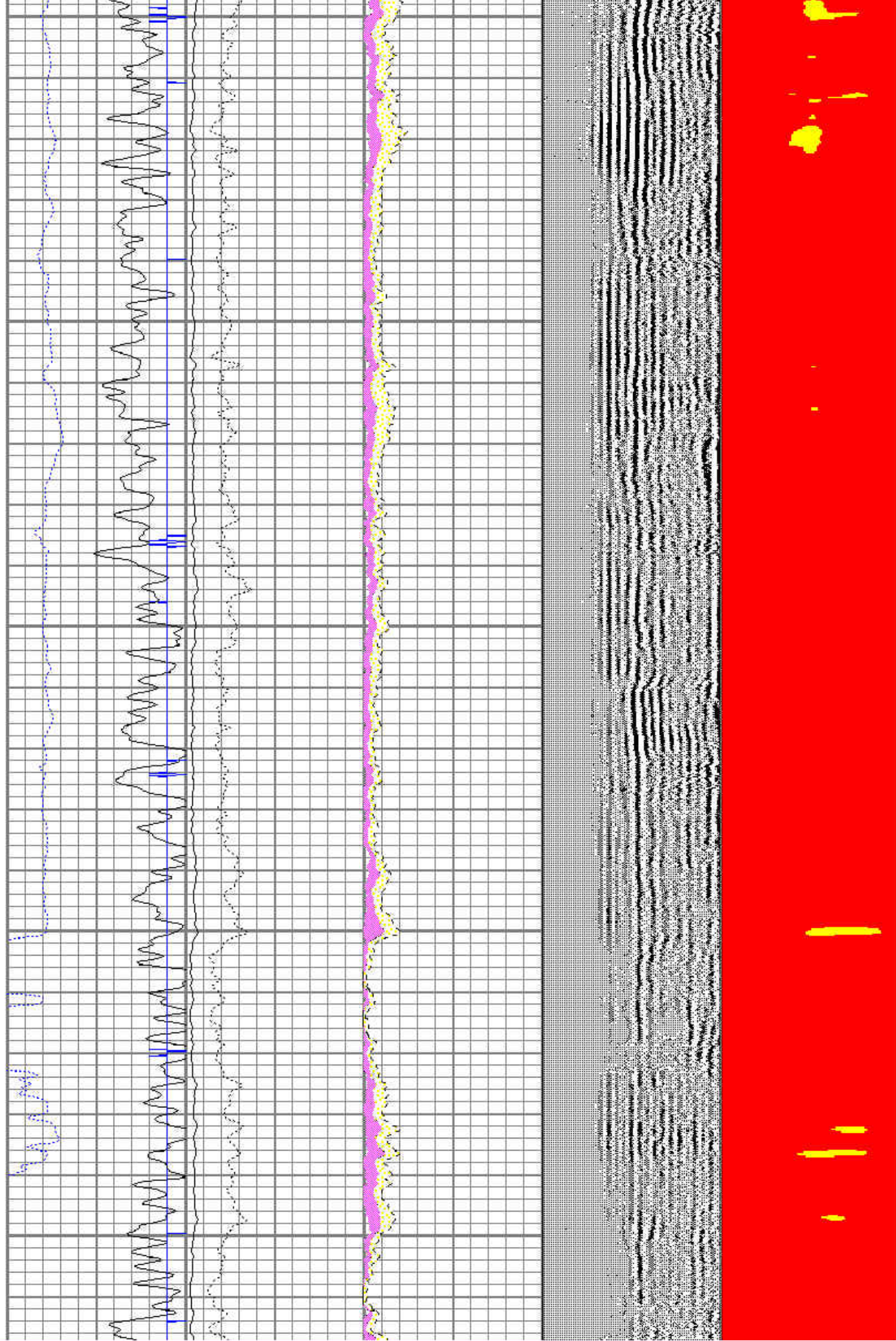
6900





7000

7100





7200

7300

