

Foundation Energy Management, LLC

WELLBORE DIAGRAM

Well / Battery	Prospect Name		Total Depth	Current Status
Mitchem 34-26	DOC IV		7,646'	PA
Location	Sec-Twn-Rng		Producing Horizon	County & State
SW SE	26-3S-63W		JSND	Adams, CO

WELLBORE DIAGRAM

Prepared Date: 05-07-2013
Prepared By: Eric Sappington

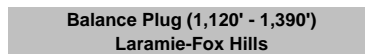


General Info

API #: 05-001-07941
 KB Elevation: 5,434'
 GL Elevation: 5,422'
 Spud Date: 10-18-1981
 Completion Date: 01-19-1982
 TVD: 7,646'
 MD: 7,646'
 Last PBTD: 7,640'

Tubing Detail

inch(OD)
 # (weight)
 grade

Tubing Tally

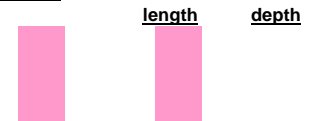


Surface Casing

8-5/8" inch (OD)
 24 # (weight)
 N-24 grade
 230 depth from KB
 Surface cement top
 250 sacks of cement
 12-1/4" inch (OD) HOLE SIZE

Visual Returns

Rod Design



Production Casing

4-1/2" inch (OD)
 11.6 # (weight)
 J-55 grade
 7,640' depth from KB
 6,958' cement top
 225 sacks of cement
 7-7/8" inch (OD) HOLE SIZE

Calculated

Closed Perforations

7,515' - 7,550' (JSND) 65 holes - 0.39"

Closed Perforations


7,564' - 7,578' (JSND) 29 holes - 0.39"

Pump Details:

Pumping Unit Details:

Well Notes:

Cement Basket: 1,350'



PBTD: 7,640' (tagged on 01-19-1982)