

ACCESS ROAD MAP

28












Well Site – Howard 37N-33HZ

1N 67W

County Road 4

Weld County Road 19

County Road 19

-  Access Road
-  KMG Gathering Line
-  Duke Pipeline
-  RGSi Pipeline
-  Proposed Flowline
-  Legal Drilling Window
-  Exist Battery Location
-  New Battery Location
-  Proposed Wellhead
-  Bottomhole Location
-  Potential Drill Sites



Access Map
Sec. 28-1N-67W
Weld County, CO

Last Edited:
5/24/12