Pioneer Energy Services

COMPENSATED NEUTRON GAMMA RAY

Company	Great Western Oil & Gas LLC
Well	Fritzler 17-32-12
Field	Bracewell
County	Weld
State	Colorado

Country United States

Location: API # : 05123359960000

SHL: 718' FSL & 642' FEL SESE
BHL: 2640' FSL & 1320' FEL CE 1/2
SEC 17. TWP 6N RGE 66W

Other Services
None

Permanent Datum	G.L.	Elevation	4771
Log Measured From	K.B.		
Drilling Measured From	K.B.		

Elevation
K.B. 4785
D.F. 4784
G.L. 4771

Company	Great Western Oil & Gas LLC		
Well	Fritzler 17-32-12		
Field	Bracewell		
County	Weld		
State	Colorado	Country	United States

Date	September 30, 2012	
Run Number	1	
Depth Driller	n/a	
Depth Logger	7710	
Bottom Logged Interval	7710	
Top Log Interval	2650	
Open Hole Size	7+7/8"	
Type Fluid	n/a	
Density / Viscosity	n/a	
Max. Recorded Temp.	n/a	
Estimated Cement Top	n/a	
Time Well Ready	n/a	
Time Logger on Bottom	n/a	
Equipment Number	52	
Location	Brighton, CO	
Recorded By	Shaun Schuman	Clint Christensen
Witnessed By	n/a	

Borehole Record

Run Number	Bit	From	To

Tubing Record

Size	Weight	From	To

Casing Record	Size	Wgt/Ft	Top	Bottom
Surface String				
Prot. String				
Production String				
Liner				

<<< Fold Here >>>

All interpretations are opinions based on inferences from electrical or other measurements and Pioneer Wireline Services, LLC cannot and does not guarantee the accuracy or correctness of any interpretation, and Pioneer Wireline Services, LLC will not be liable or responsible for any loss, costs, damages, or expenses incurred or sustained by anyone resulting from any interpretation made by any of our officers, agents or employees.

Comments

Thank you for using Pioneer Energy Services!!!

Database File: 13138.db
Dataset Pathname: final
Presentation Format: den_neu1
Dataset Creation: Sun Sep 30 12:09:03 2012
Charted by: Depth in Feet scaled 1:240

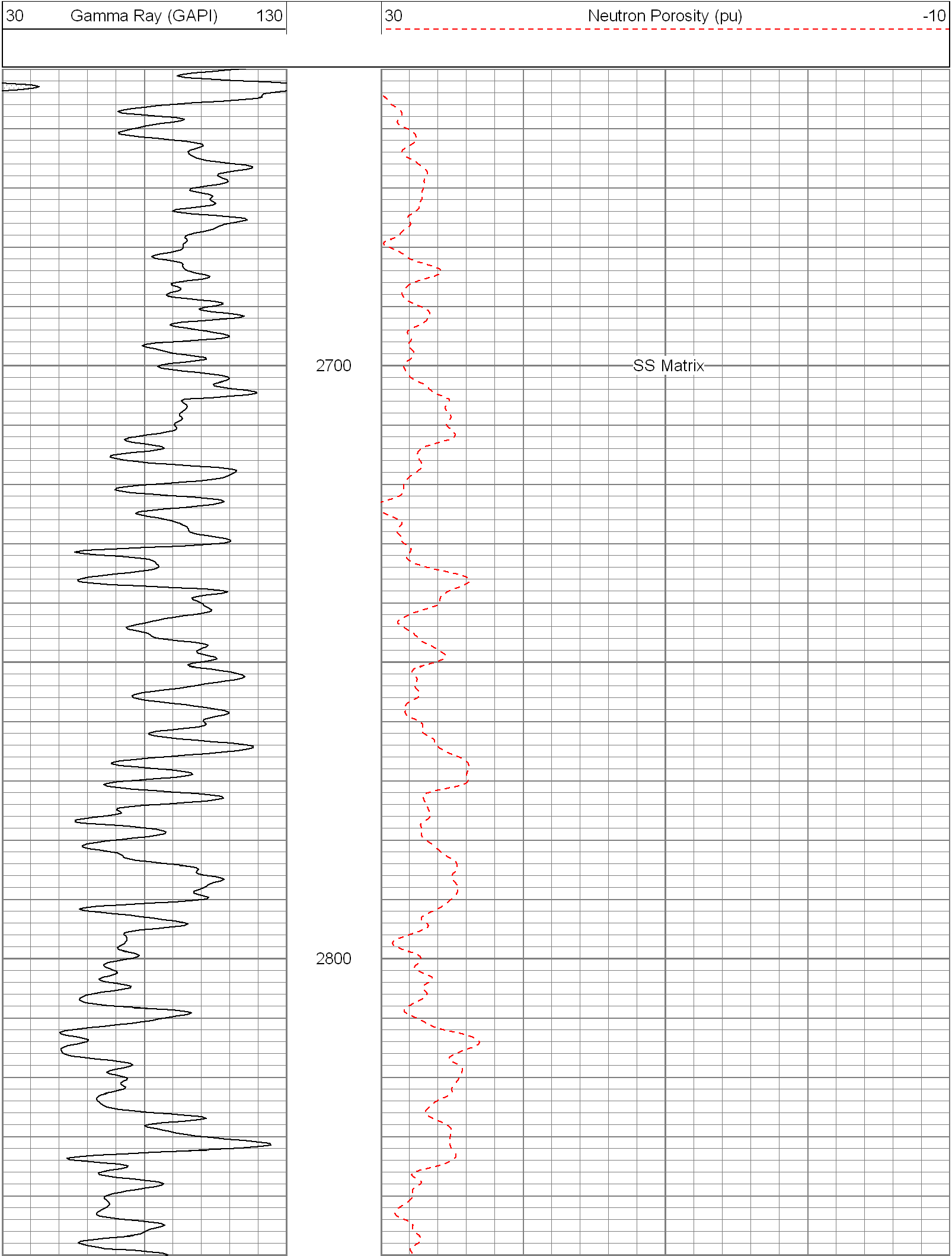

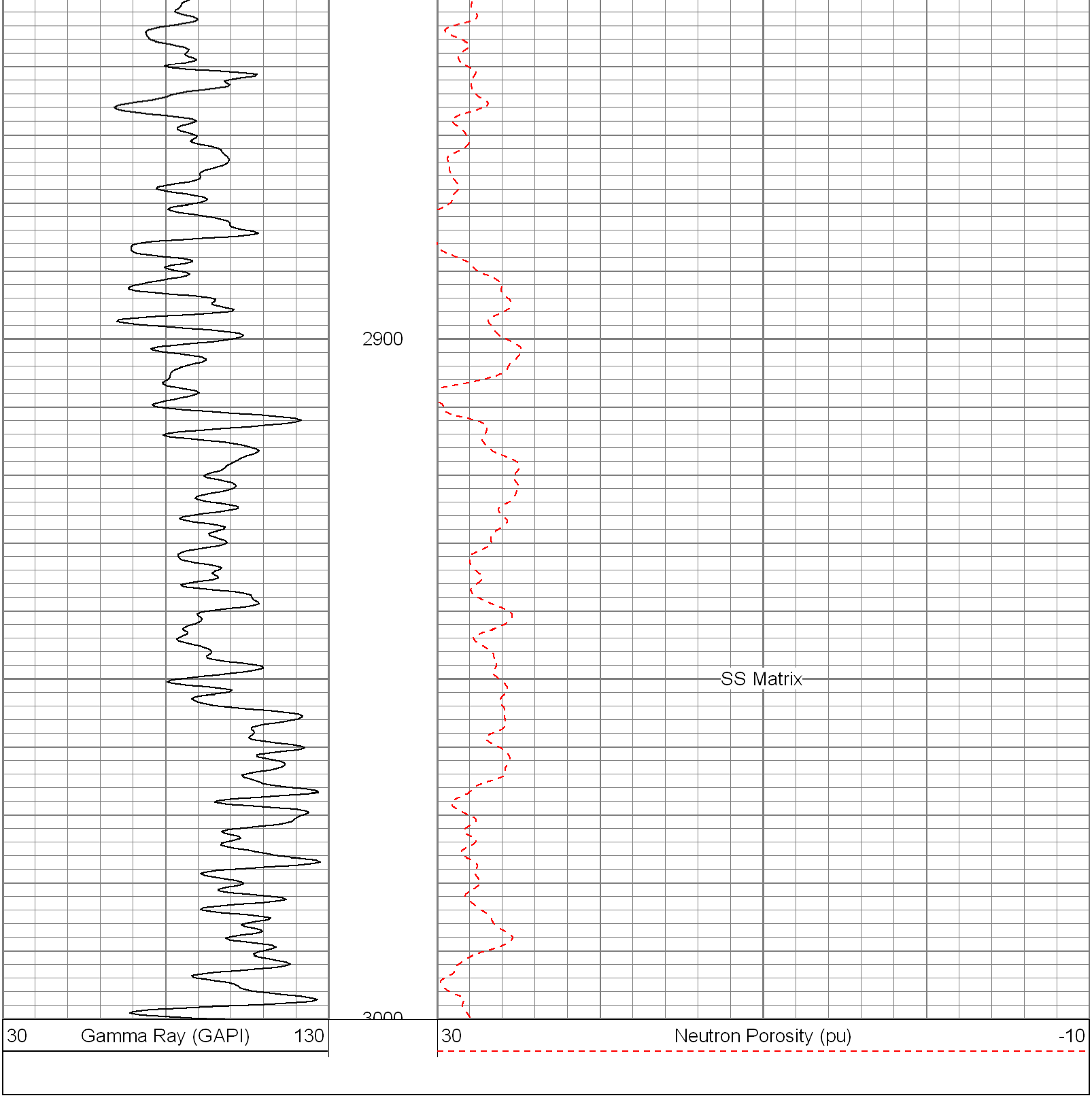

Database File:	13138.db
Dataset Pathname:	final
Presentation Format:	den_neu1
Dataset Creation:	Sun Sep 30 12:09:03 2012
Charted by:	Depth in Feet scaled 1:240

30 Gamma Ray (GAPI) 130

30 Neutron Porosity (pu) -10

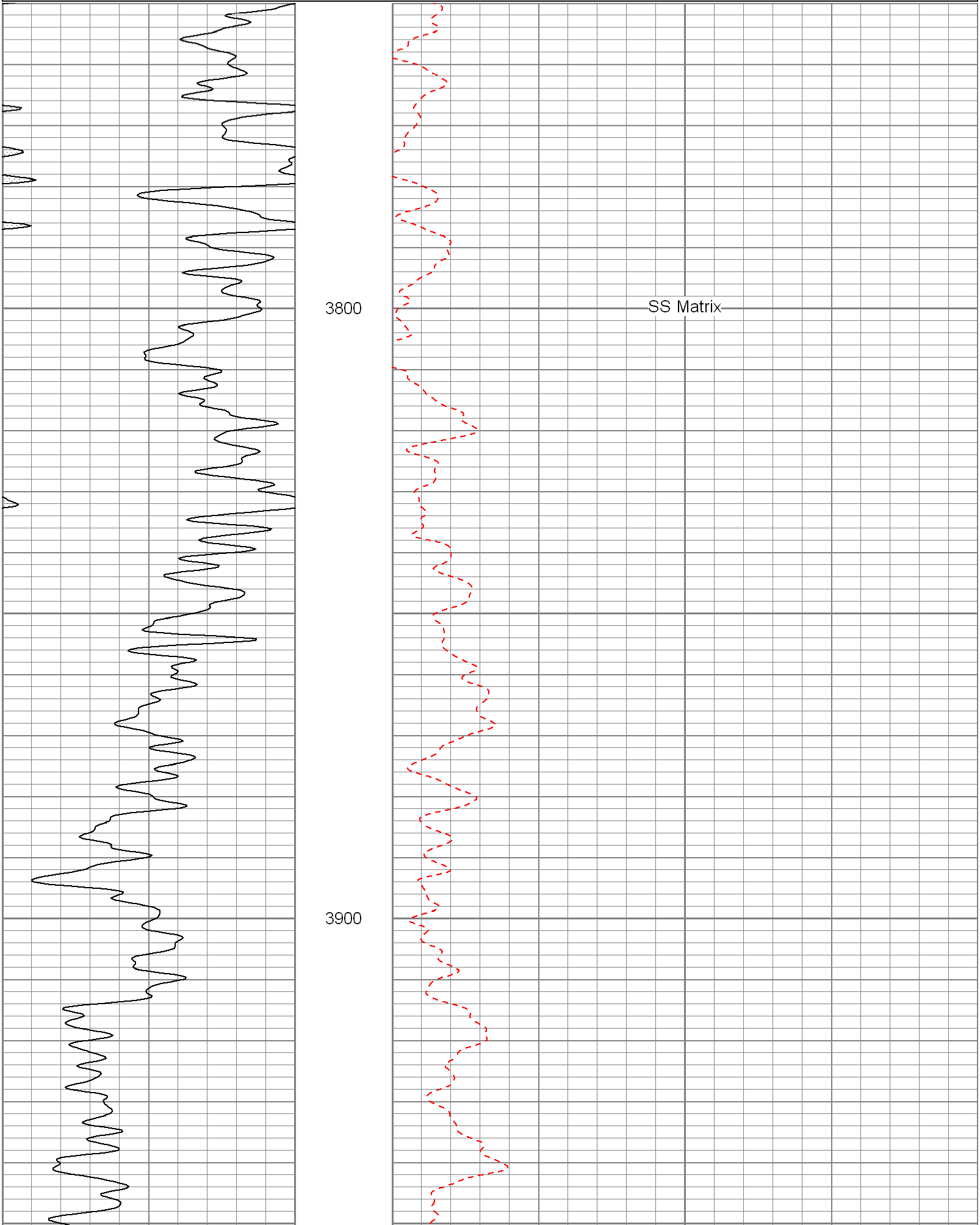

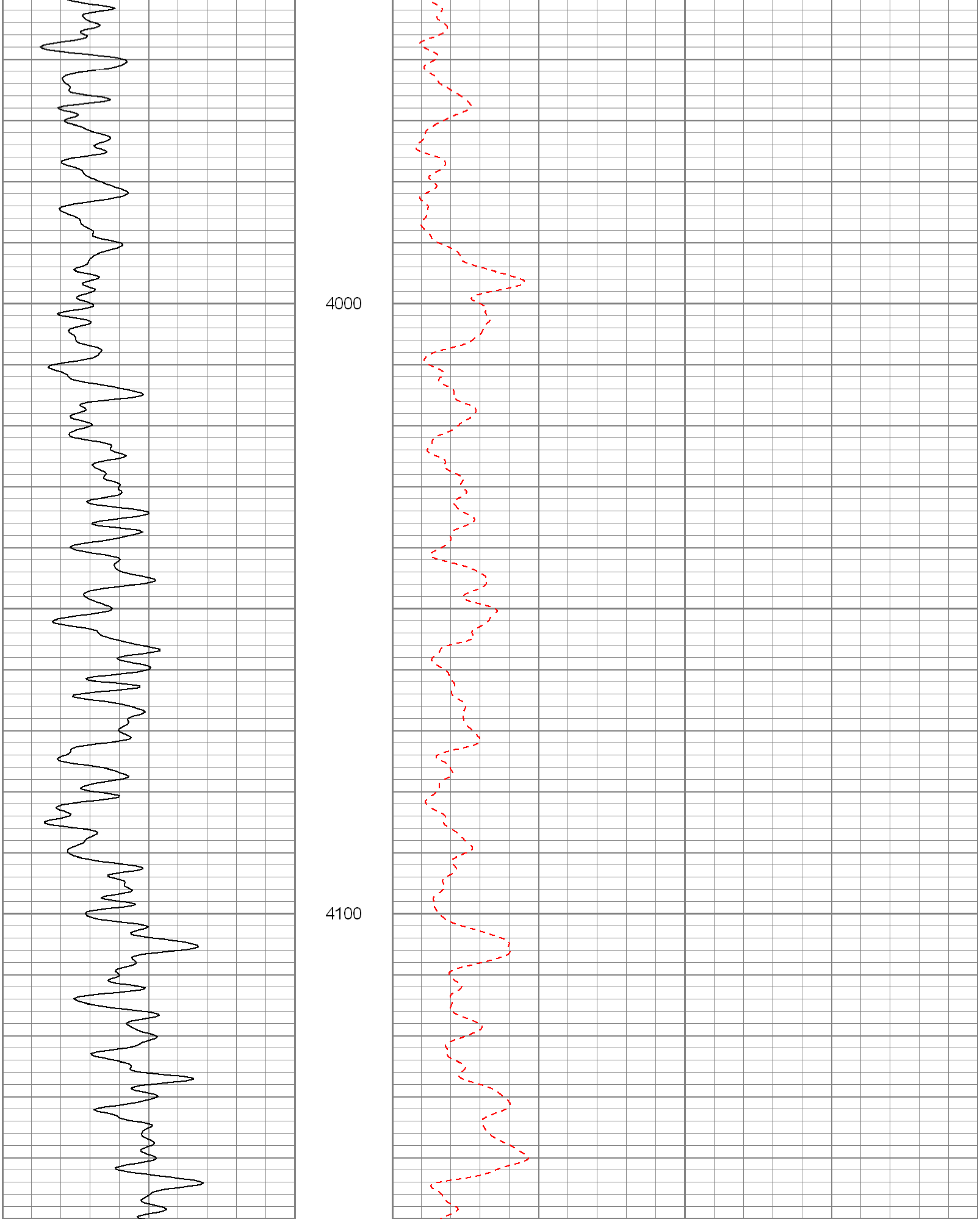

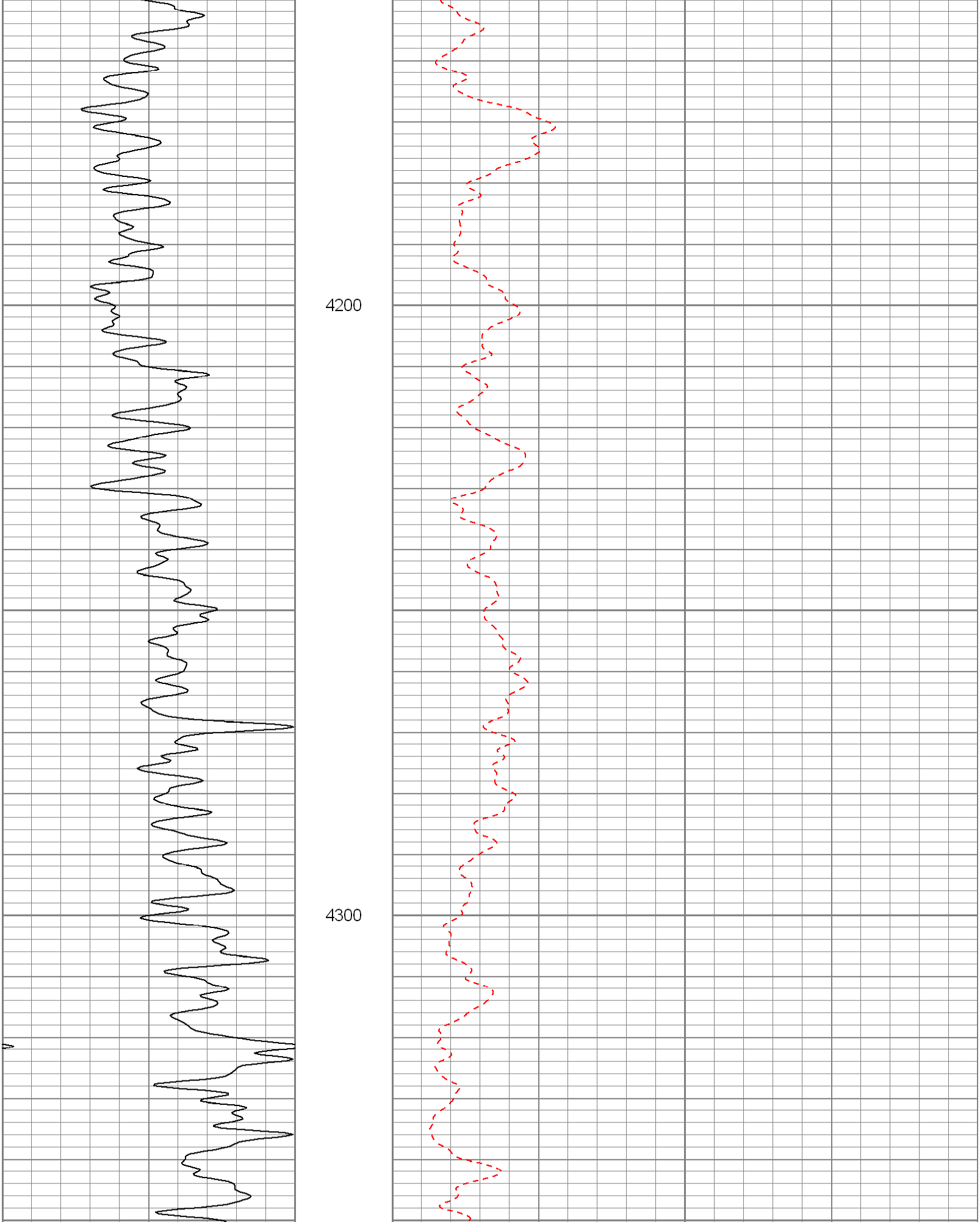

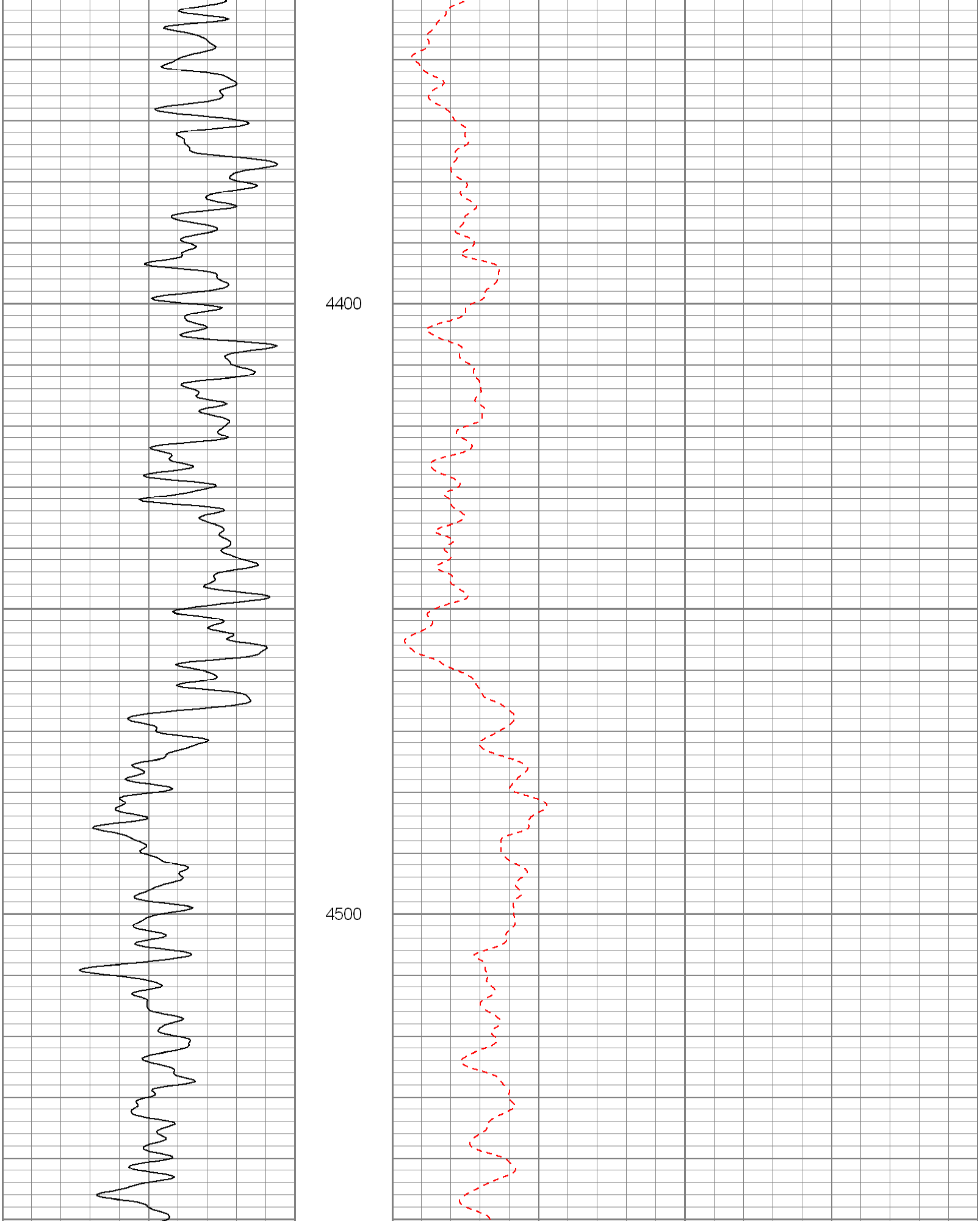

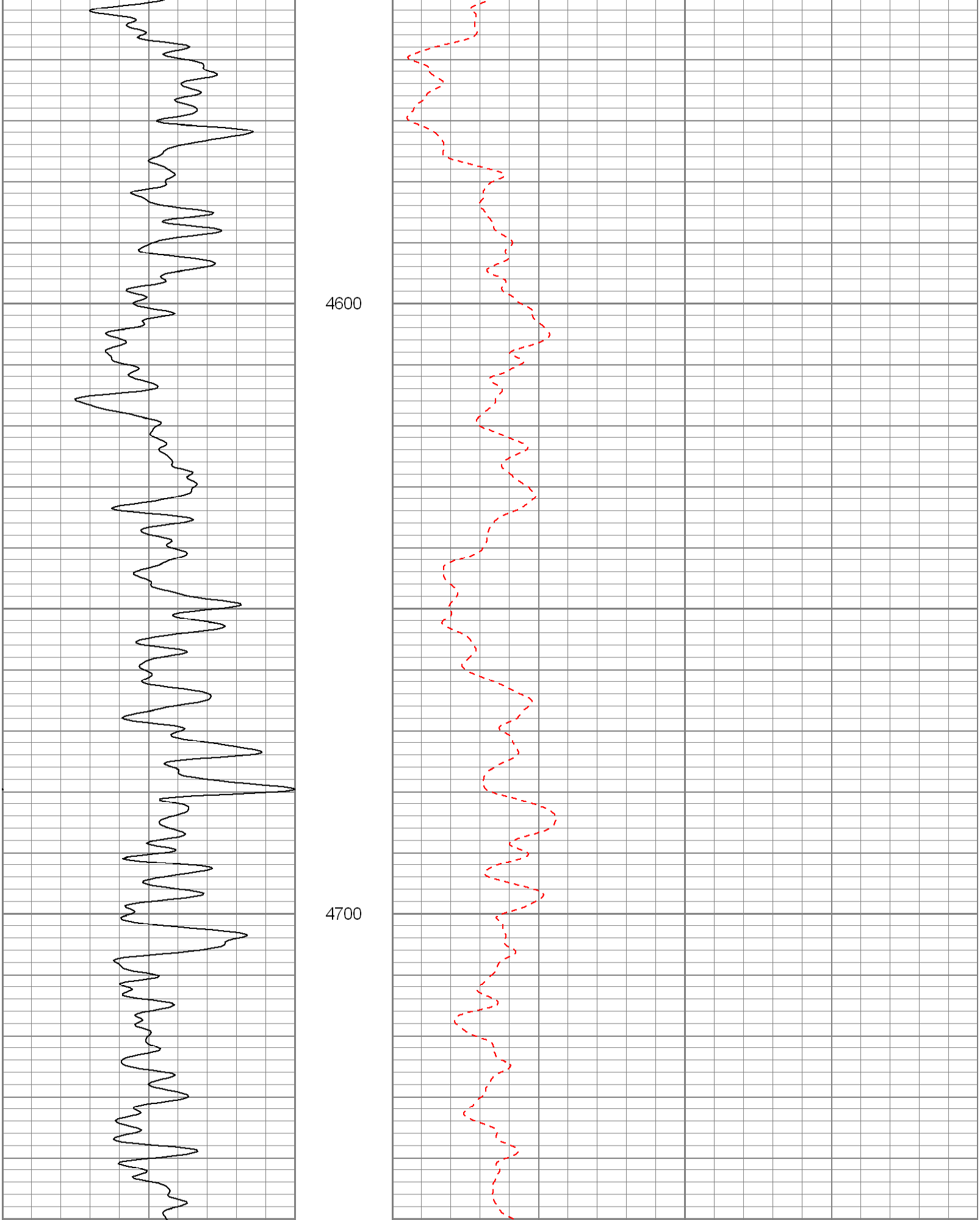

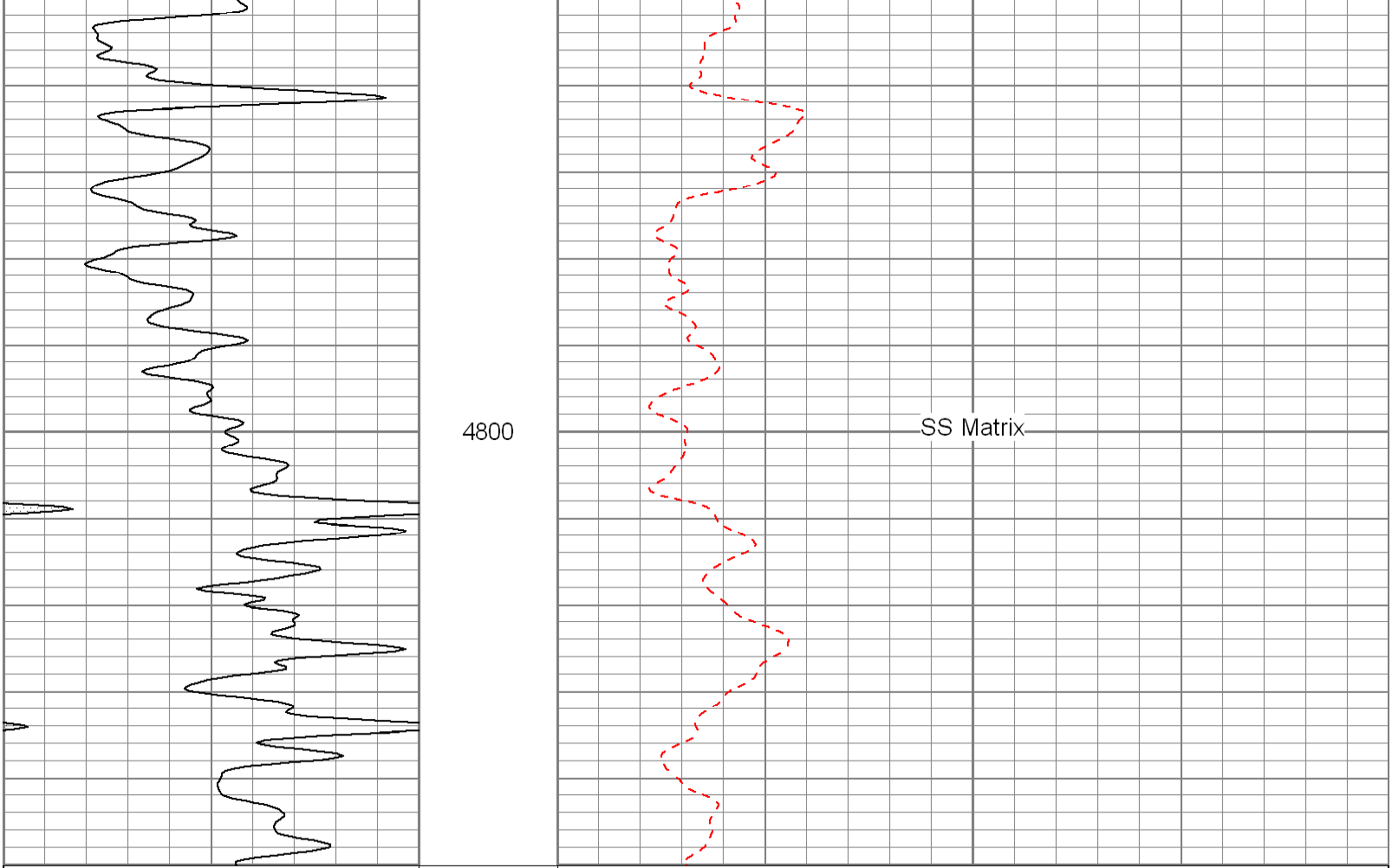

30 Gamma Ray (GAPI) 130

30 Neutron Porosity (pu) -10

Database File:	13138.db
Dataset Pathname:	final
Presentation Format:	den_neu1
Dataset Creation:	Sun Sep 30 12:09:03 2012
Charted by:	Depth in Feet scaled 1:240

30 Gamma Ray (GAPI) 130

30 Neutron Porosity (pu) -10

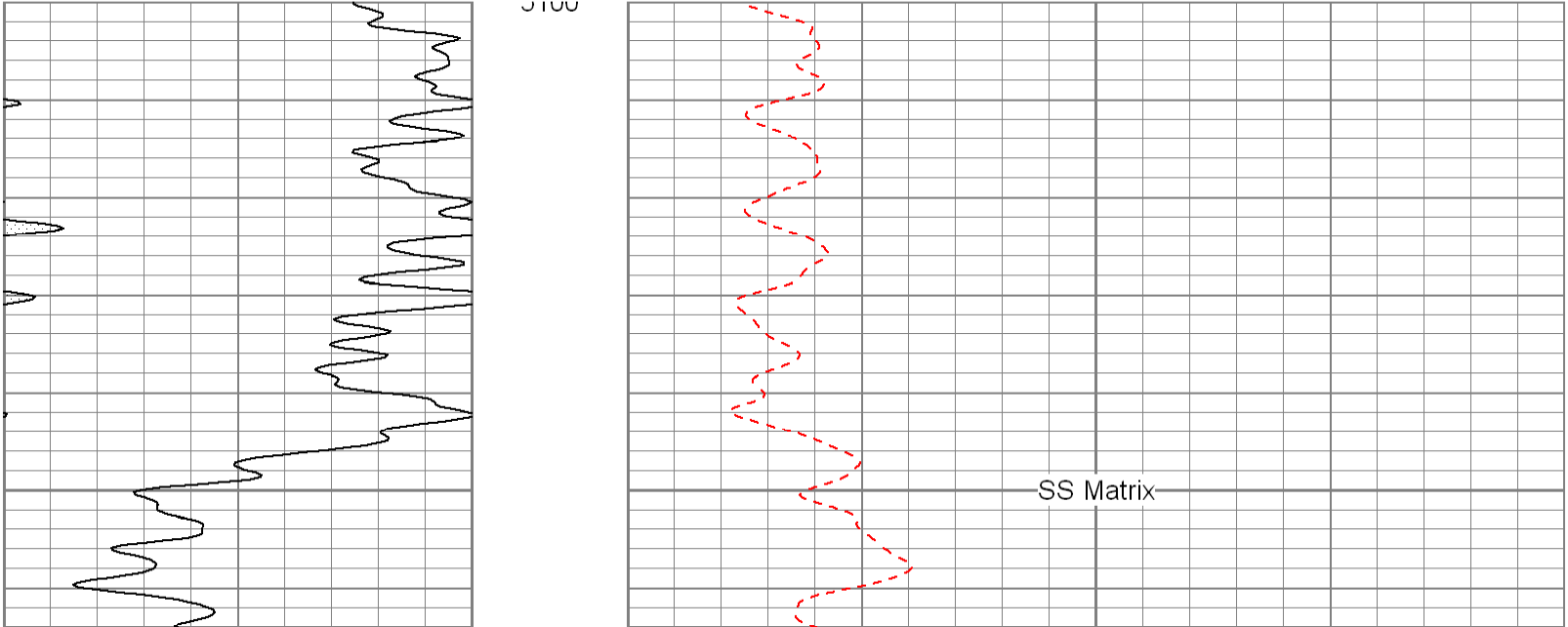

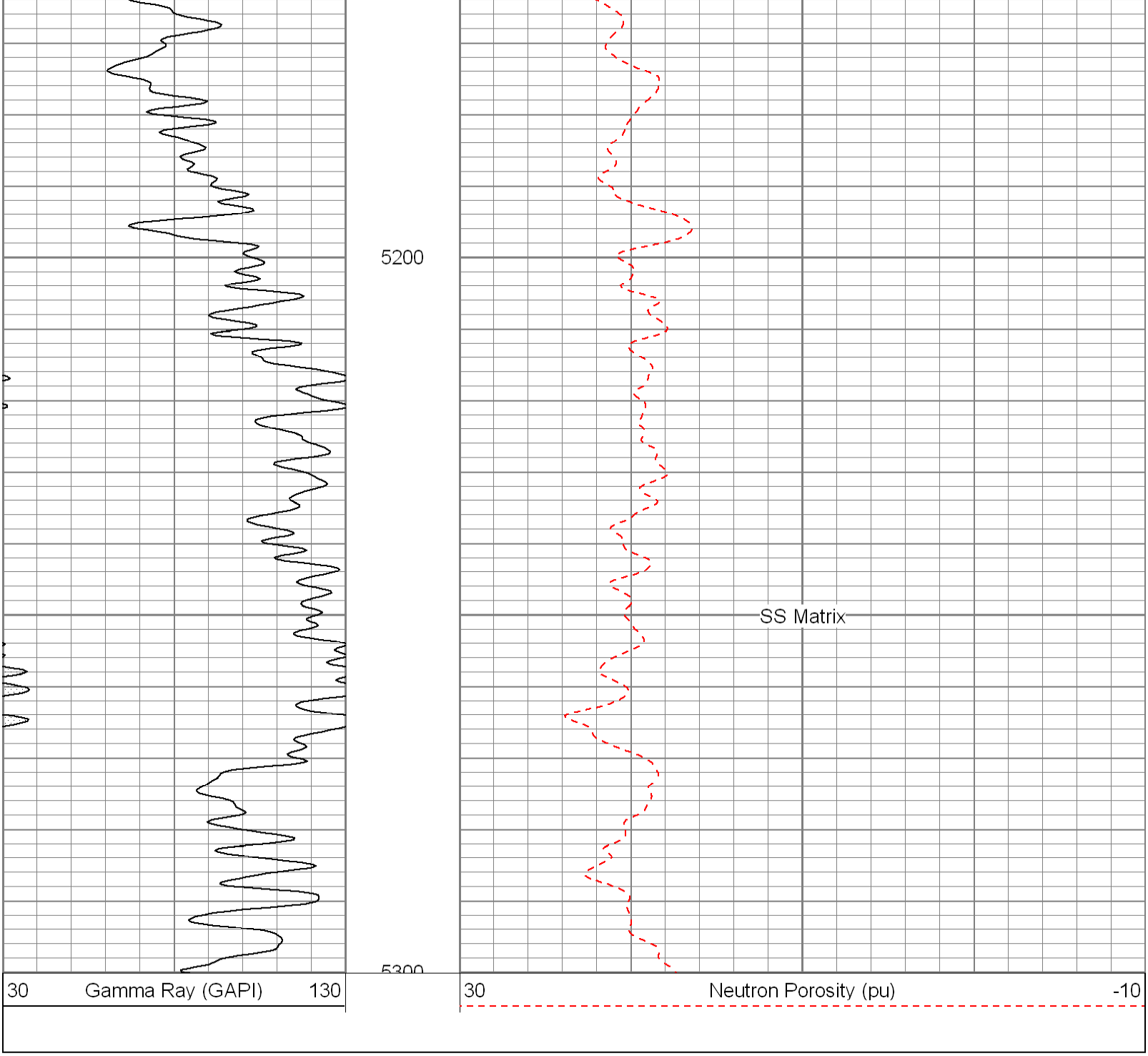

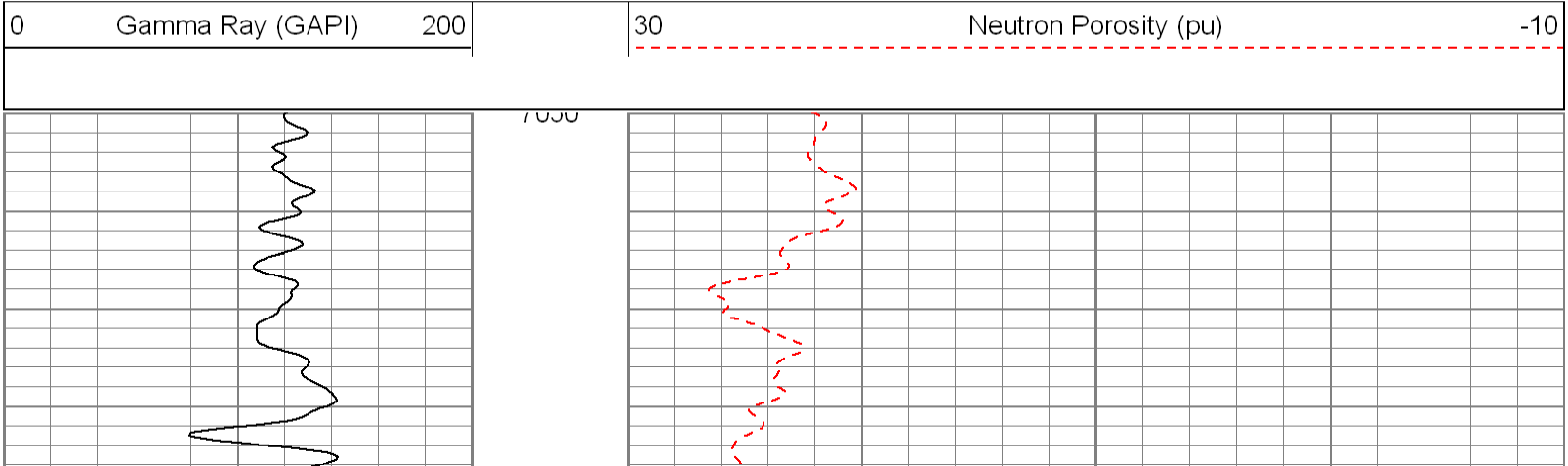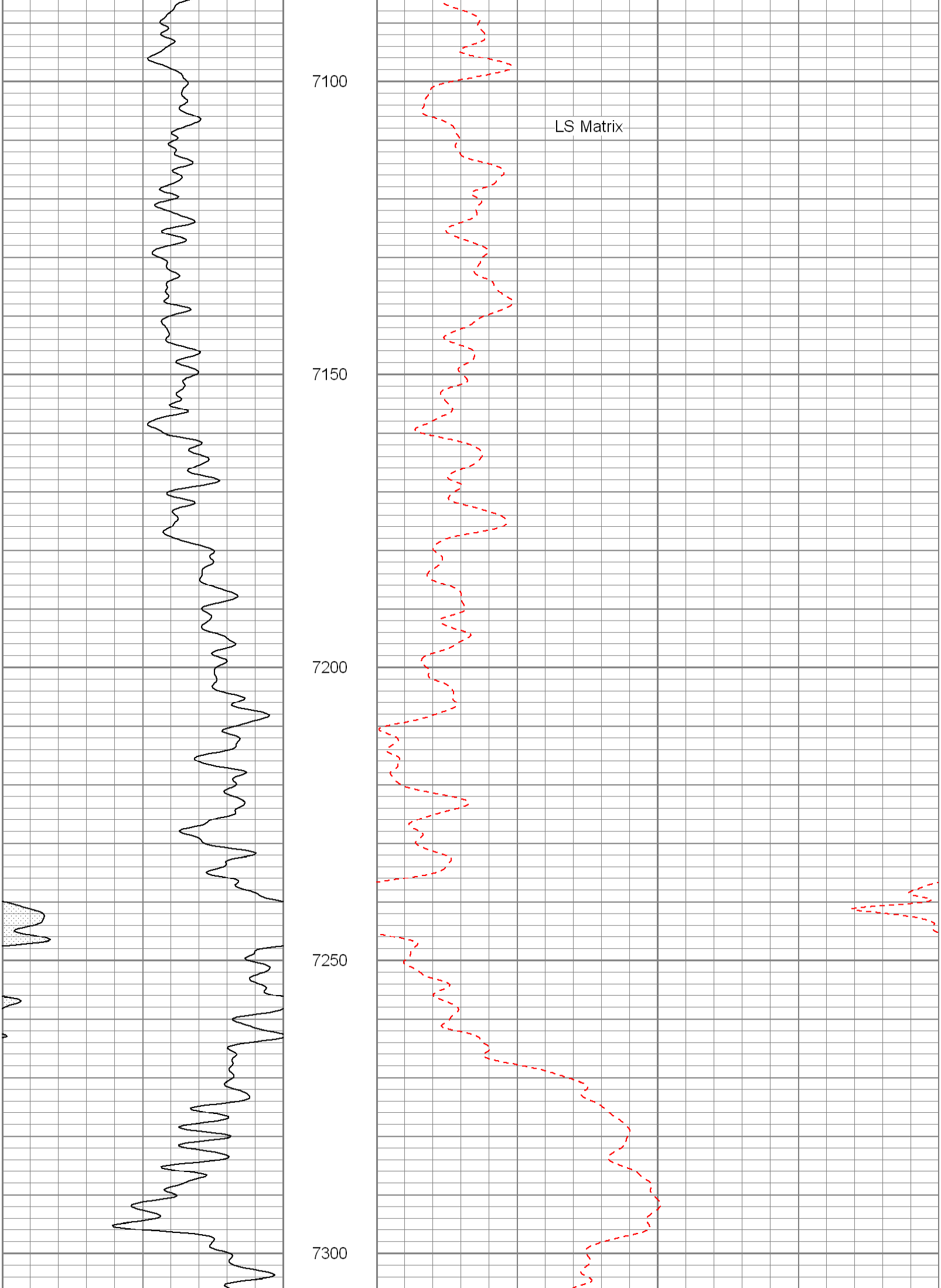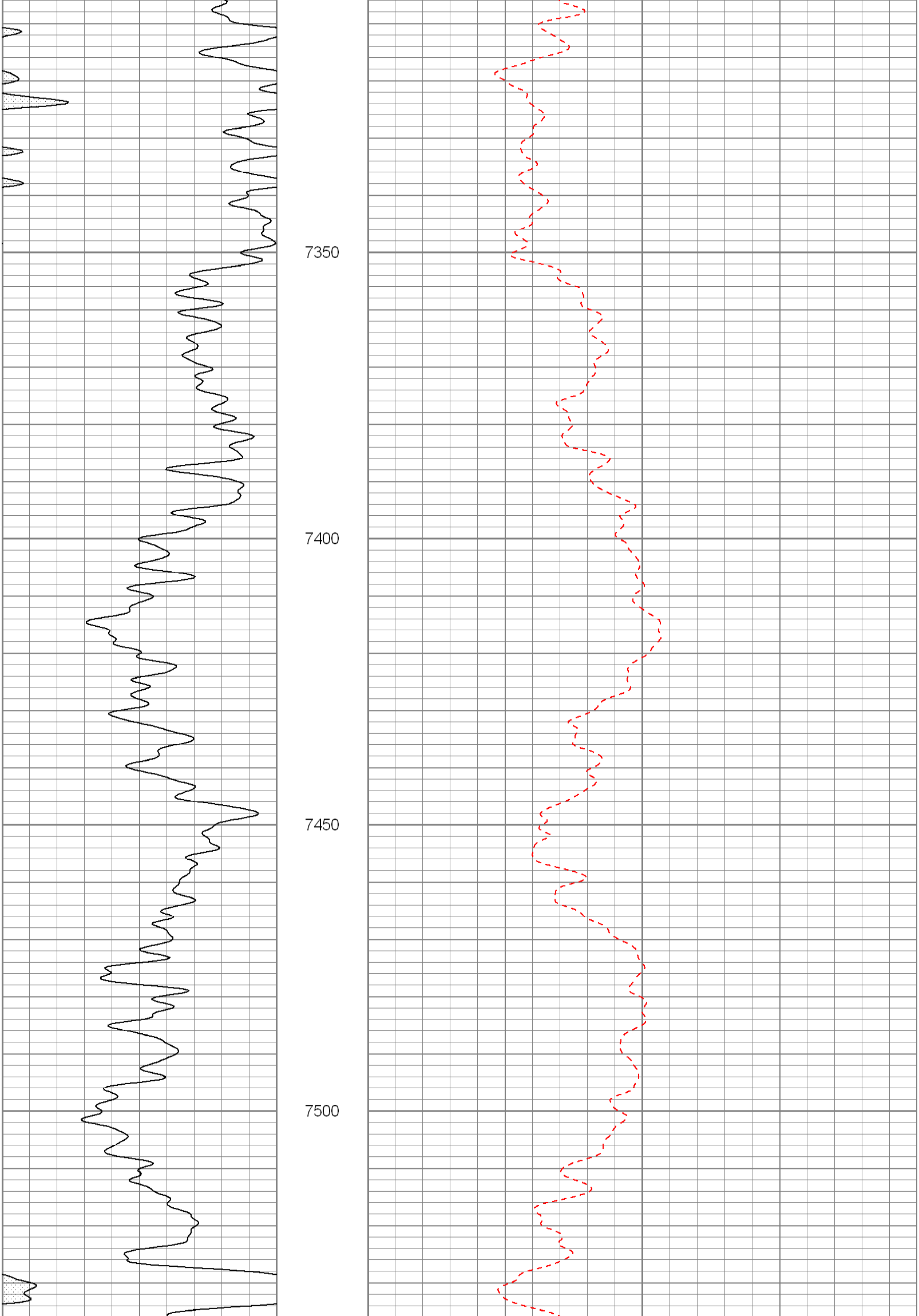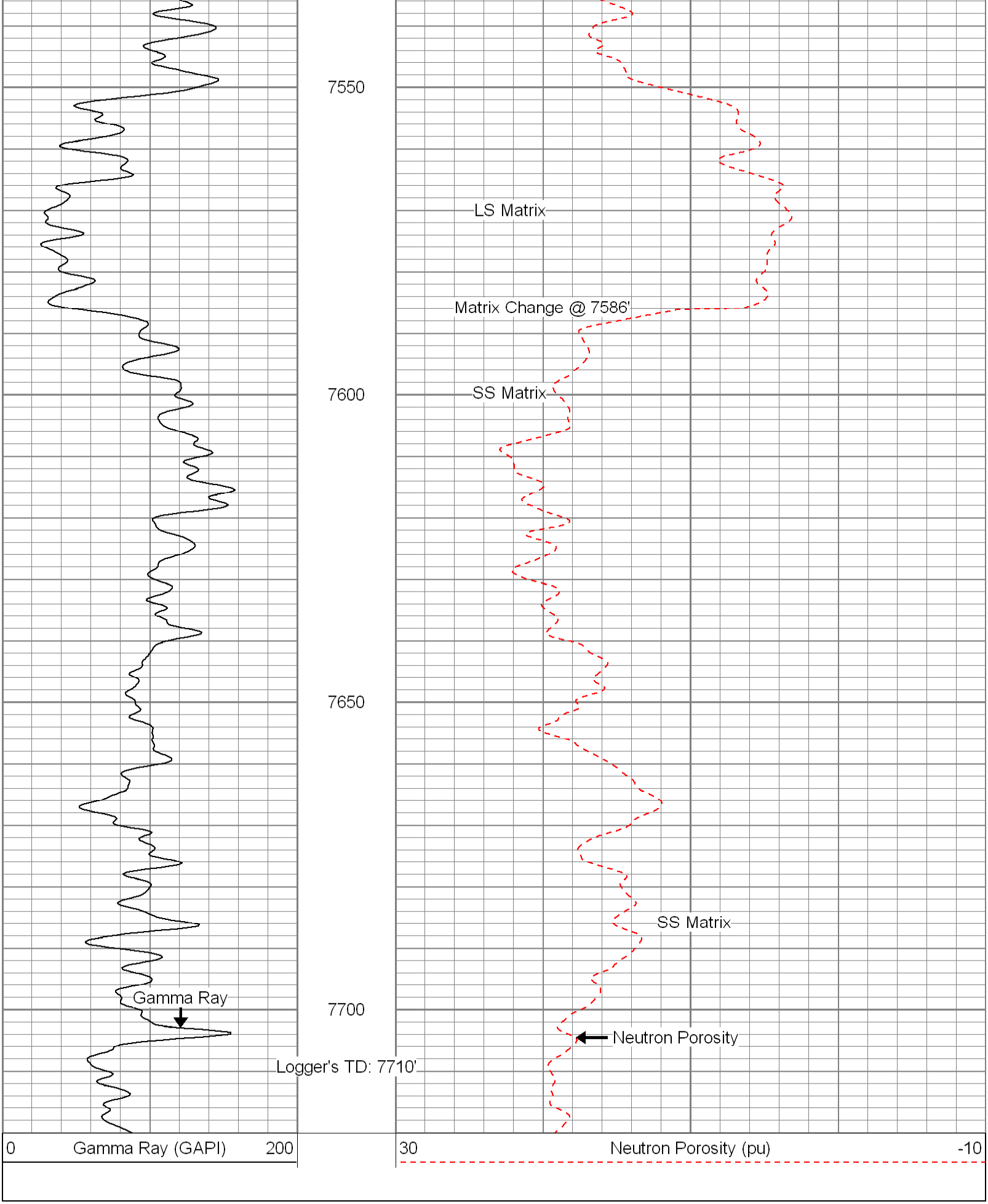Database File: 13138.db
Dataset Pathname: final
Presentation Format: den_neu
Dataset Creation: Sun Sep 30 12:09:03 2012
Charted by: Depth in Feet scaled 1:240