PIONEER
Pioneer Energy Services

COMPENSATED NEUTRON GAMMA RAY

Company Great Western Oil & Gas LLC
Well Great Western 25-22-13
Field Wattenberg
County Weld
State CO Country US

Company	Great Western Oil & Gas LLC		
Well	Great Western 25-22-13		
Field	Wattenberg		
County	Weld		
State	CO	Country	US

Location: API # : 05123357000000

SHL: 2340' FSL & 1080' FWL NWSW
BHL: 2660' FNL & 2640' FWL SCNW
SEC 25 TWP 6N RGE 67W

Other Services
None

Permanent Datum	GL	Elevation	4751
Log Measured From	KB		
Drilling Measured From	KB		

Elevation
K.B.
D.F.
G.L. 4751

Date	September 1, 2012		
Run Number	1		
Depth Driller	N/A		
Depth Logger	7502		
Bottom Logged Interval	7502		
Top Log Interval	Surface		
Open Hole Size	7-7/8"		
Type Fluid	Water		
Density / Viscosity	N/A		
Max. Recorded Temp.	207 F		
Estimated Cement Top	Surface		
Time Well Ready	N/A		
Time Logger on Bottom	1800		
Equipment Number	50		
Location	Brighton		
Recorded By	Matt Gill	Clint Christensen	
Witnessed By	Shawn Armstrong		

Borehole Record				Tubing Record			
Run Number	Bit	From	To	Size	Weight	From	To

Casing Record	Size	Wgt/Ft	Top	Bottom
Surface String				
Prot. String				
Production String				
Liner				

<<< Fold Here >>>

All interpretations are opinions based on inferences from electrical or other measurements and Pioneer Wireline Services, LLC cannot and does not guarantee the accuracy or correctness of any interpretation, and Pioneer Wireline Services, LLC will not be liable or responsible for any loss, costs, damages, or expenses incurred or sustained by anyone resulting from any interpretation made by any of our officers, agents or employees.

Comments

Thank you for using Pioneer Energy Services!!

Database File:	13072.db
Dataset Pathname:	FINAL
Presentation Format:	poro1
Dataset Creation:	Sat Sep 01 19:06:43 2012
Charted by:	Depth in Feet scaled 1:240

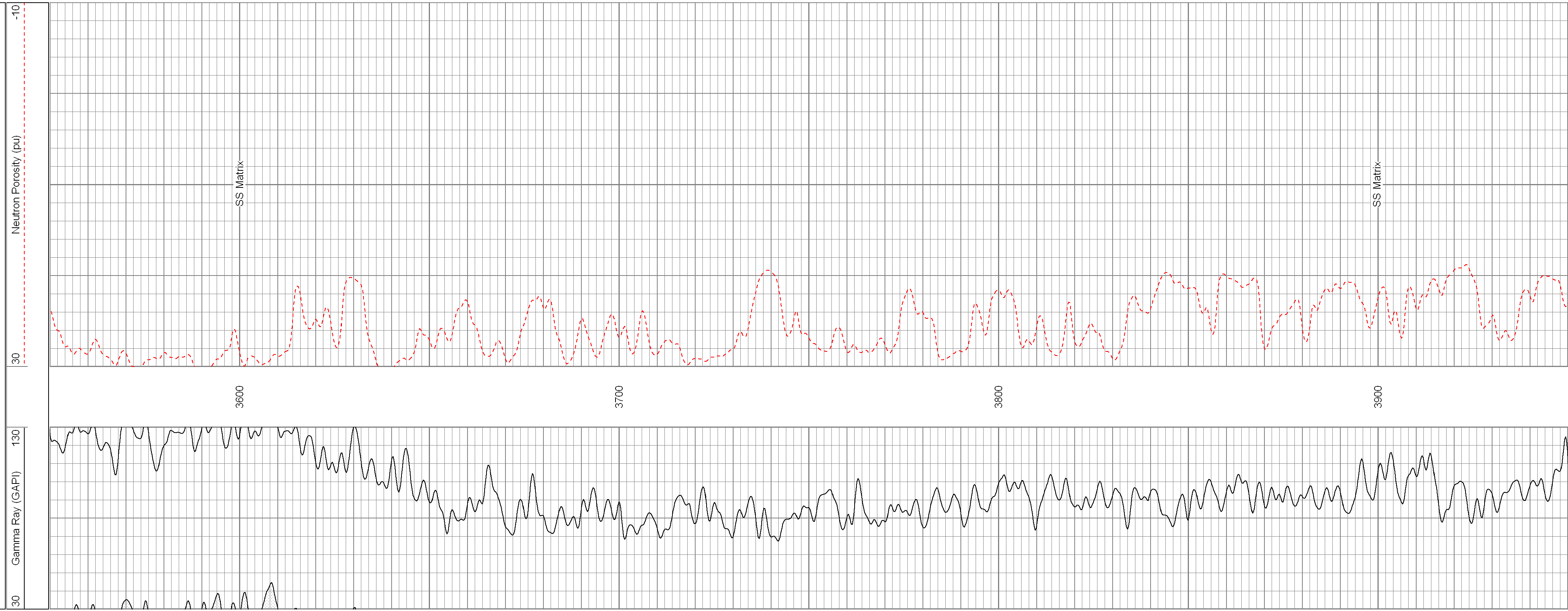

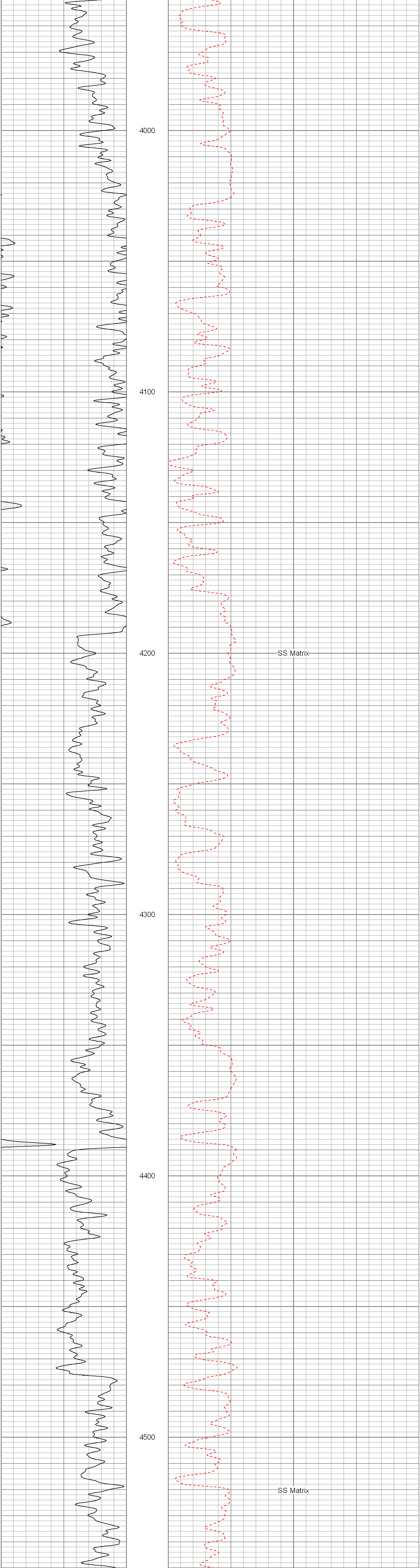

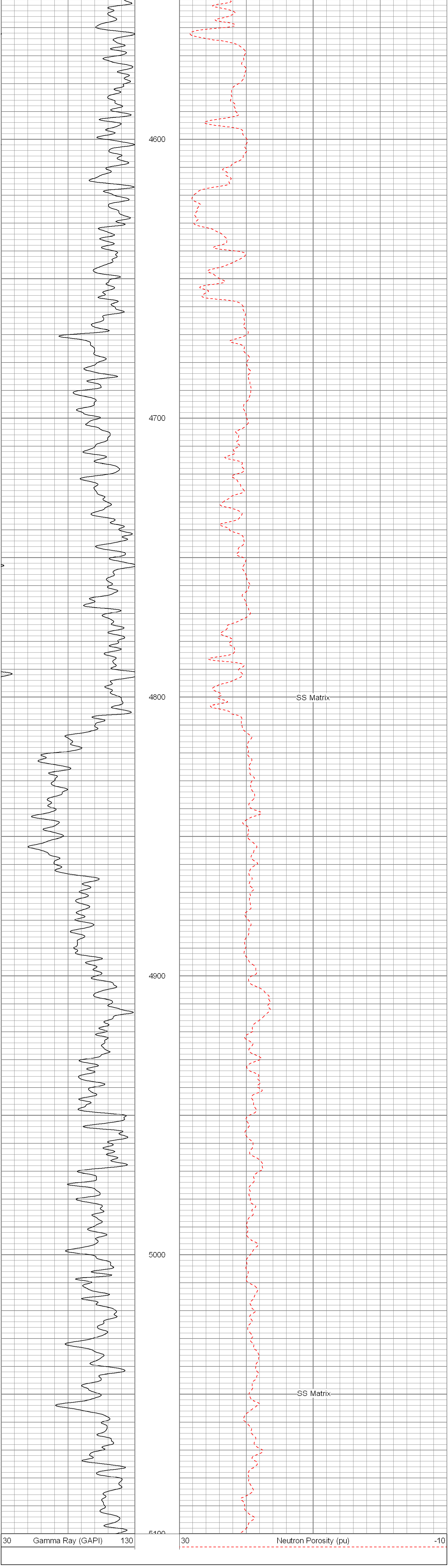

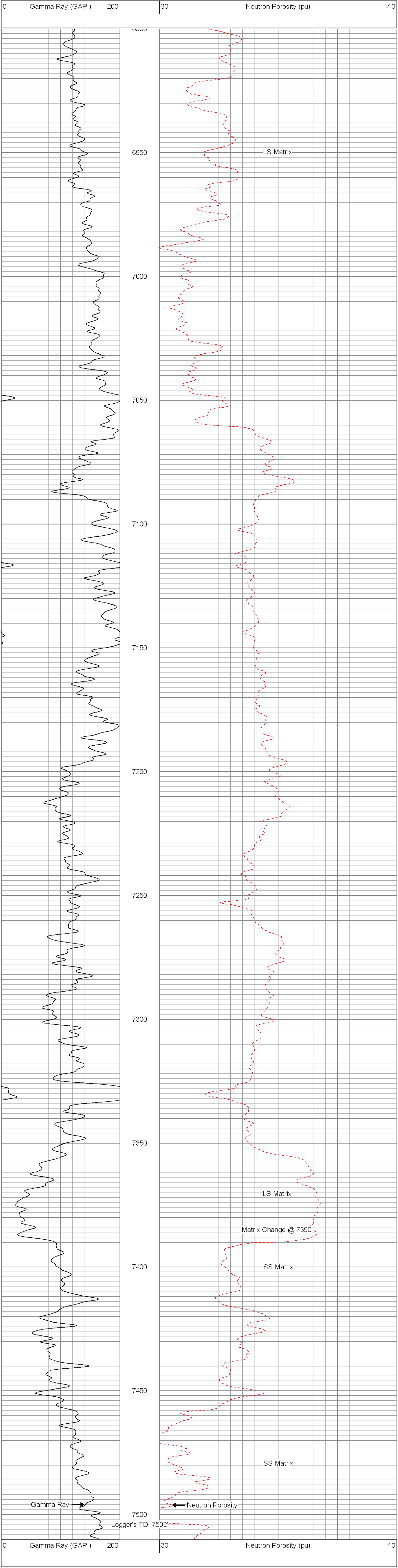Database File:	13072.db
Dataset Pathname:	FINAL
Presentation Format:	poro
Dataset Creation:	Sat Sep 01 19:06:43 2012
Charted by:	Depth in Feet scaled 1:240