

BILL BARRETT CORPORATION
ANSCHUTZ STATE #5-62-35-6457BH
LOCATED IN WELD COUNTY, COLORADO
SECTION 35, T5N, R62W, 6th P.M.




PHOTO: VIEW FROM CORNER #1 TO LOCATION STAKE

CAMERA ANGLE: WESTERLY

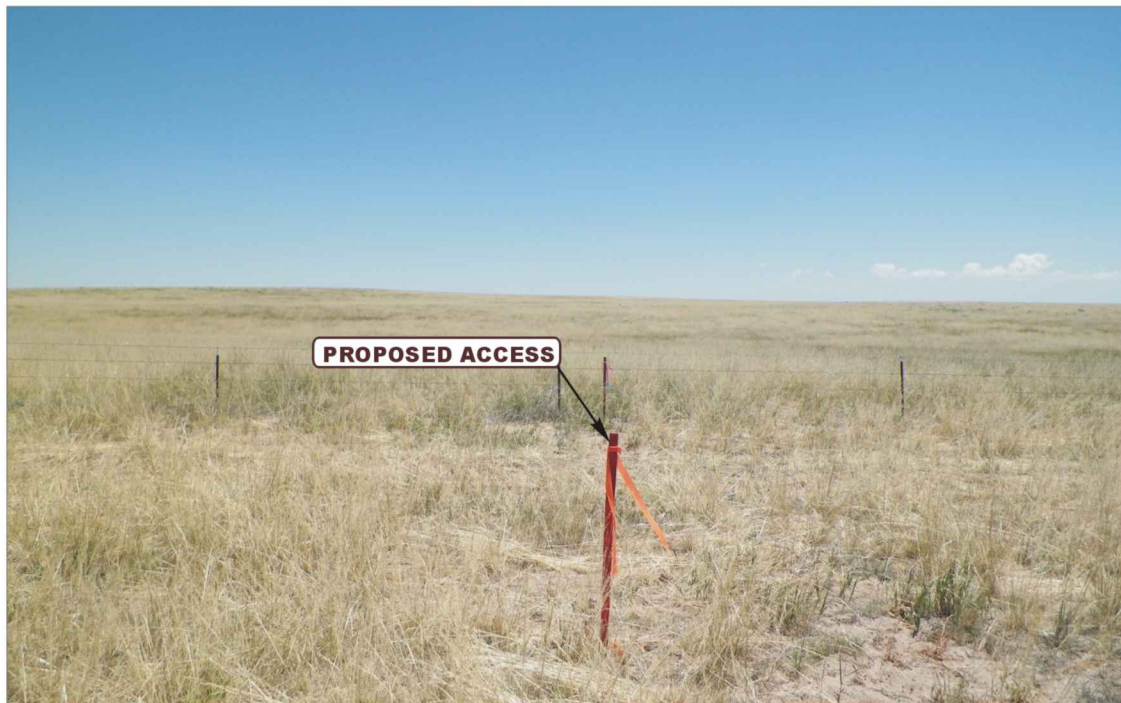


PHOTO: VIEW FROM BEGINNING OF PROPOSED ACCESS

CAMERA ANGLE: EASTERLY



- Since 1964 -

UELS Uintah Engineering & Land Surveying
85 South 200 East Vernal, Utah 84078
(435) 789-1017 * FAX (435) 789-1813

LOCATION PHOTOS

06 **28** **13**
MONTH DAY YEAR

TAKEN BY: B.L.

DRAWN BY: J.M.F.

REVISED: 00-00-00

PHOTO
P1

BILL BARRETT CORPORATION
ANSCHUTZ STATE #5-62-35-6457BH
LOCATED IN WELD COUNTY, COLORADO
SECTION 35, T5N, R62W, 6th P.M.



PHOTO: VIEW OF LOCATION STAKES

CAMERA ANGLE: NORTHERLY




PHOTO: VIEW OF LOCATION STAKES

CAMERA ANGLE: EASTERLY



- Since 1964 -

UELS

Uintah Engineering & Land Surveying
85 South 200 East Vernal, Utah 84078
(435) 789-1017 * FAX (435) 789-1813

LOCATION PHOTOS

06 **28** **13**
MONTH DAY YEAR

TAKEN BY: B.L.

DRAWN BY: J.M.F.

REVISED: 00-00-00

PHOTO
P2

BILL BARRETT CORPORATION
ANSCHUTZ STATE #5-62-35-6457BH
LOCATED IN WELD COUNTY, COLORADO
SECTION 35, T5N, R62W, 6th P.M.



PHOTO: VIEW OF LOCATION STAKES

CAMERA ANGLE: SOUTHERLY



PHOTO: VIEW OF LOCATION STAKES

CAMERA ANGLE: WESTERLY



- Since 1964 -

UELS

Uintah Engineering & Land Surveying
85 South 200 East Vernal, Utah 84078
(435) 789-1017 * FAX (435) 789-1813

LOCATION PHOTOS

06 **28** **13**
MONTH DAY YEAR

TAKEN BY: B.L.

DRAWN BY: J.M.F.

REVISED: 00-00-00

PHOTO
P3