

Savage and Savage *Environmental*

practical solutions for environmental issues

4610 Haystack Drive
Windsor, Colorado 80550

970 674 8080 telephone
970 674 8088 facsimile
savageandsavage@earthlink.net



June 26, 2013

Matt Verbit
Noble Energy, Inc.
2115 117th Avenue
Greeley, Colorado 80634

**RE: Noble Energy, Inc., Five Rivers K07-64-1HN, K07-63-1HN, K07-62-1HN,
and K18-69HN Proposed Well Development Sites**


Mr. Verbit:

On June 14, 2013 Savage and Savage met with Jeff Behncke of Colorado Parks and Wildlife along with Noble Energy staff at the proposed Five Rivers K07-64-1HN, K07-63-1HN, K07-62-1HN, and K18-69HN well sites. The wells are located north of the intersection of Colorado State Highway 394 and Weld County Road 29, and are situated between the South Platte River and a large feed lot. The wells lie within Sections 8 and 9, Township 4 North, Range 66 West of the 6th Prime Meridian, Weld County, Colorado. (Noble Energy Five Rivers Wells General Location Map).

According to the Colorado Oil and Gas Conservation Commission wildlife map the wells to be developed are located within sensitive wildlife habitat of a bald eagle winter roost. The wells are scheduled to be developed during the beginning of the upcoming bald eagle winter roost season (November 15 through March 15). According to the Recommended Buffer Zones and Seasonal Restrictions for Colorado Raptors (revised 02/2008) no human encroachment is recommended within a 0.25 mile radius of an active bald eagle winter roost if there is no direct line of sight between the roost and the encroachment activities.

The South Platte River riparian corridor is located between the winter roost and the well development sites. Since there is screening from the riparian corridor there is no direct line of sight from the winter roost to the proposed development sites. Jeff Behncke agreed that no human encroachment is recommended within a 0.25 mile radius of the winter roost. Mr. Behncke also concurred that the Five Rivers K07-64-1HN, K07-63-1HN, K07-62-1HN, and K18-69HN well sites are outside the 0.25 mile radius and could be developed during the bald eagle winter roost season.

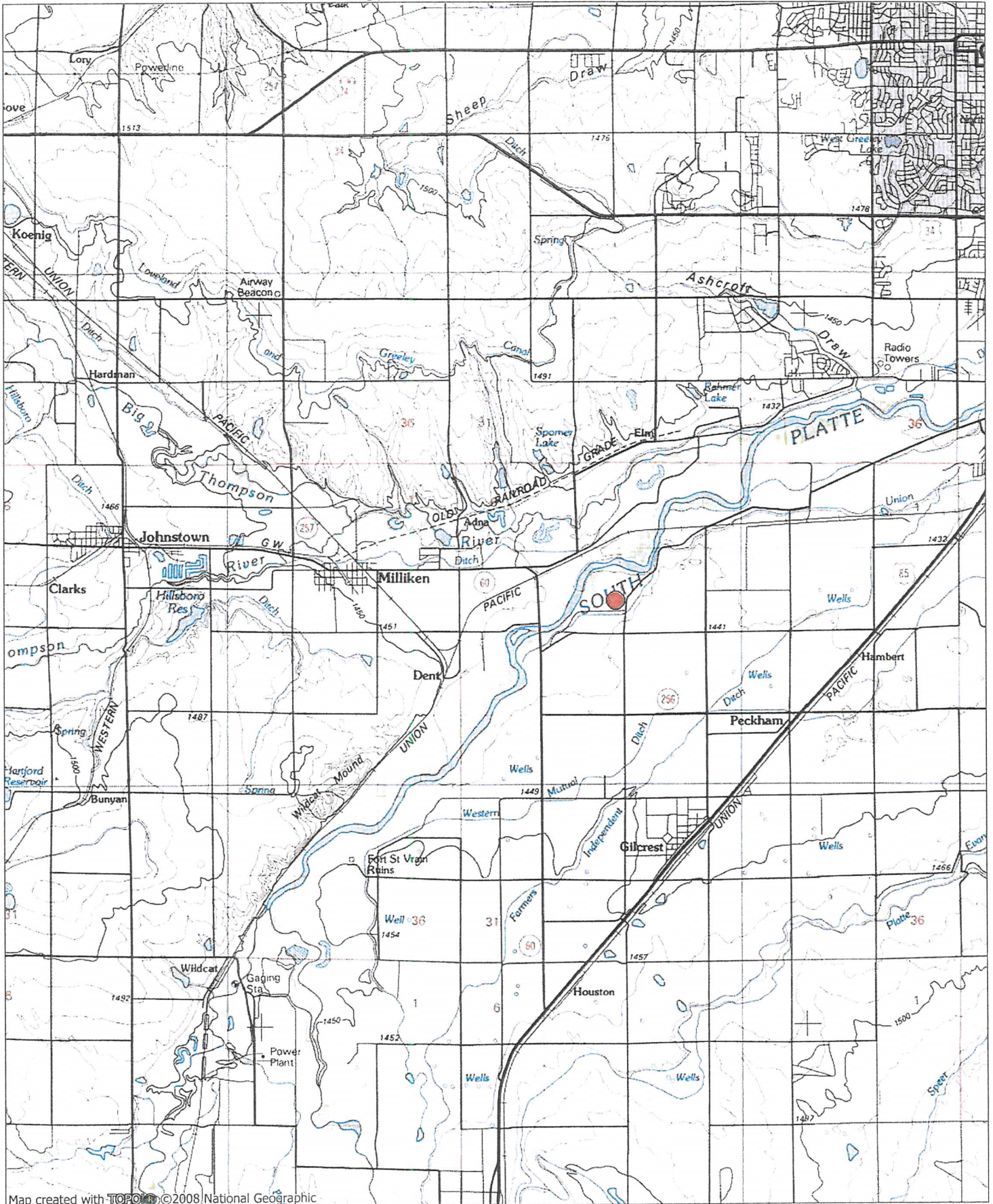
Sincerely,

A handwritten signature in black ink that reads "Edith Savage". The signature is written in a cursive, flowing style.

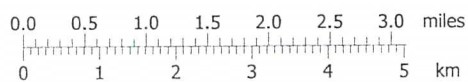
Edith Savage
Principal

attachment: Noble Energy Five Rivers Wells General Location Map

Noble Energy Five Rivers Wells General Location Map



Map created with TOPO 2.0 ©2008 National Geographic



TN MN
8½°
06/27/13



COLORADO PARKS & WILDLIFE

317 W. Prospect • Ft. Collins, Colorado 80526
Phone 970-692-4028 • FAX 970-472-4458
wildlife.state.co.us • parks.state.co.us

06/30/2013

To whom it concerns:

On 06/14/2013, I met with Savage and Noble Energy at the proposed Five Rivers well sites. The wells are located north of the intersection of HWY 394 and WCR 29 and south of the South Platte River on JBS/Five Rivers property. The wells lie within Sections 8 and 9, Township 4 North, Range 66 West of the 6th PM, Weld County, Colorado.

The Colorado Oil and Gas Conservation Commission wildlife map currently shows a winter bald eagle roost near the proposed well sites. Given the date of our meeting, it could not be determined if a B.E winter roost is still active, or, will be active during the proposed drilling window.

I, along with Savage and two Noble Energy Representatives walked out to edge of the proposed site footprint. I took measurements from the edge of the footprint to the recorded winter roost site and to other points within the riparian corridor that may be suitable for alternative roost sites. All points measured were outside of the recommended 0.25mi buffer zone. In addition, the recorded B.E winter roost on the north side of the river appeared to have a visual buffer created by the riparian on the south side of the river.

Given the current proposed plans, I have no major concerns regarding B.E roosting sites.

Jeff Behncke

DWM - Greeley South
Colorado Parks and Wildlife
Jeff.Behncke@state.co.us
(970) 692-4028



STATE OF COLORADO

John W. Hickenlooper, Governor • Mike King, Executive Director, Department of Natural Resources
Rick D. Cables, Director, Colorado Parks and Wildlife
Parks and Wildlife Commission: David R. Brougham • Gary Butterworth, Vice-Chair • Chris Castilian
Dorothea Farris • Tim Glenn, Chair • Allan Jones • Bill Kane • Gaspar Perricone • Jim Pribyl • John Singletary
Mark Smith, Secretary • Robert Streeter • Lenna Watson • Dean Wingfield
Ex Officio Members: Mike King and John Salazar