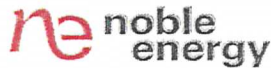


2115 117th Avenue  
Greeley, Colorado 80634  
Tel: 970.304.5000  
Fax: 970.304.5099  
[www.nobleenergyinc.com](http://www.nobleenergyinc.com)



Land Department

March 20, 2013

CERTIFIED MAIL  
RETURN RECEIPT REQUESTED

Article #: 70113500000296505198

Harriett J. Anderson  
23279 County Road 66  
Greeley, Colorado 80631


Re: Advance Notice of Drilling Operations  
WELL NAME(S): MACKINAW A19-79HNC, MACKINAW A19-79HNA, STORIS E24-72-1HC, STORIS E24-72-1HN, STORIS E24-73-1HNC, STORIS E24-73-1HNA, STORIS E24-73HC, STORIS E24-73HN, STORIS E24-75-1HC, STORIS E24-75-1HN, AND STORIS E24-75HN  
Township 6 North, Range 65 West, 6<sup>th</sup> P.M.  
Section 24: NE/4NE/4  
Weld County, Colorado

Dear Surface Owner:

Pursuant to Rule 305.e.(1).B of the Rules and Regulations of the Colorado Oil and Gas Conservation Commission ("COGCC"), Noble Energy, Inc. ("Noble") hereby gives notice to you that it intends to commence operations for the drilling of a well or wells for oil and/or gas on the referenced lands no sooner than April 19, 2013. As surface owner you have the responsibility for notifying any affected tenant of the proposed operations.

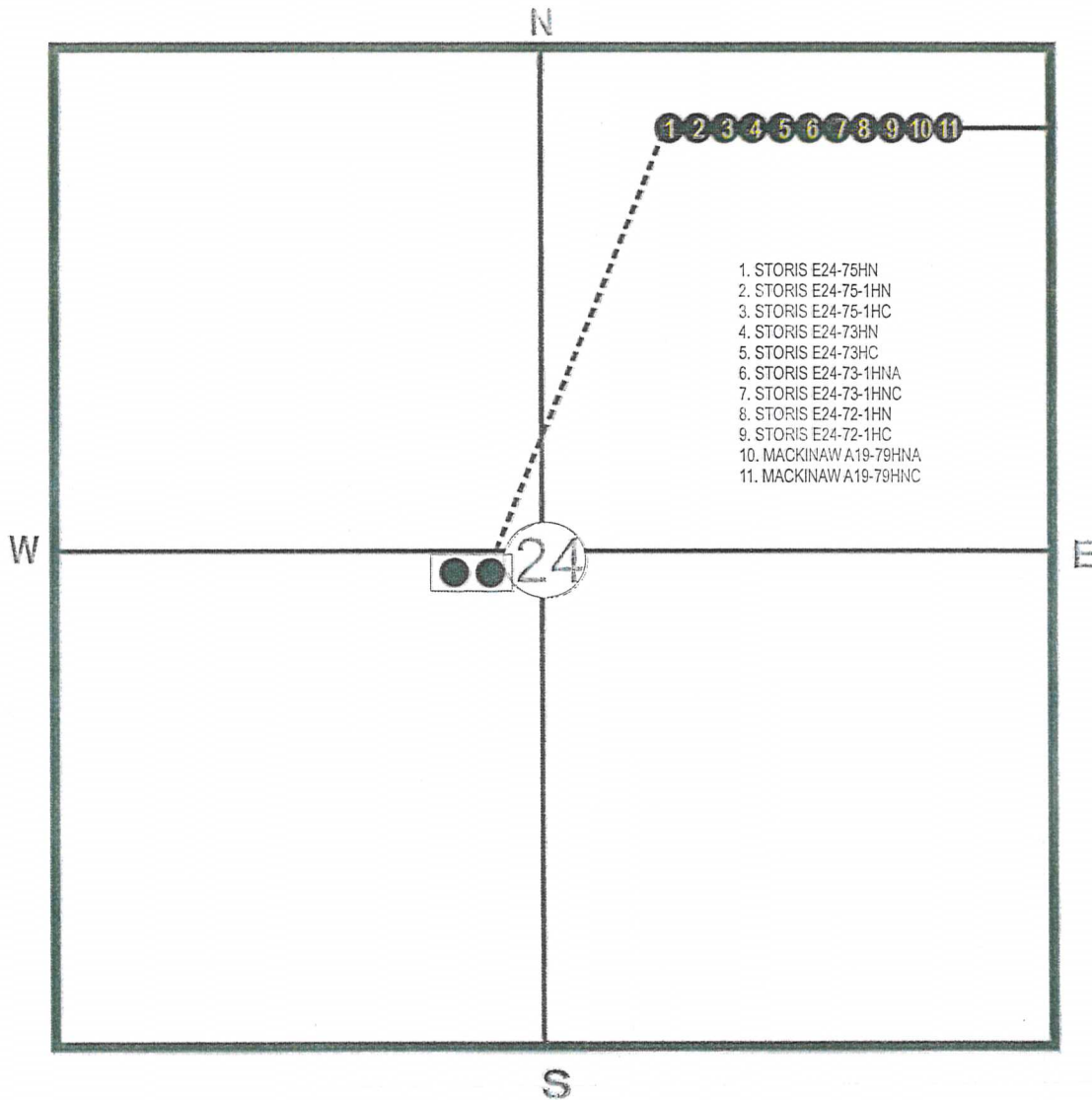
The attached plat illustrates the area, per COGCC rules, orders or policies, within which the well(s) may be located and the proposed location of the well(s) access road(s) and production facilities. The location of roads and facilities as depicted on the attached plat are only proposed locations. Prior to commencing these operations, we would like to consult with you concerning the proposed operation and to finalize the location of the well site(s), production facilities, pipelines and roads. The location will be staked before the consultation and I will contact you to discuss the proposed operations and to schedule an on-site consultation, if you request one. I may be reached at 970-304-5140. Enclosed is a postage prepaid postcard for your use in requesting a consultation. If you wish to appoint a tenant for the consultation, please indicate the name, address and telephone number in the space provided on the postcard. Please fill out the postcard and return it to Noble within ten (10) days from the date of this letter.

Also enclosed is a copy of the COGCC's brochure describing surface owner rights and responsibilities.

Regards,  
NOBLE ENERGY, INC.  
  
Mike Rodine  
Land Negotiator

cc: David Bauer

MACKINAW A19-79HNC, A19-79HNA, STORIS E24-72-1HC, 72-1HN, 73-1HNC, 73-1HNA, 73HC, 73HN, 75-1HC, 75-1HN, 75HN  
SECTION 24 -TOWNSHIP 6 NORTH, RANGE 65 WEST  
OF THE SIXTH PRINCIPAL MERIDIAN  
WELD COUNTY, COLORADO



1. STORIS E24-75HN
2. STORIS E24-75-1HN
3. STORIS E24-75-1HC
4. STORIS E24-73HN
5. STORIS E24-73HC
6. STORIS E24-73-1HNA
7. STORIS E24-73-1HNC
8. STORIS E24-72-1HN
9. STORIS E24-72-1HC
10. MACKINAW A19-79HNA
11. MACKINAW A19-79HNC

● PROPOSED WELL LOCATION

■ PROPOSED TANK FACILITY LOCATION

----- PROPOSED FLOWLINE

———— PROPOSED ACCESS ROAD