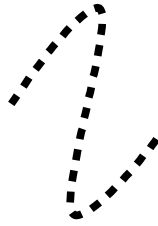
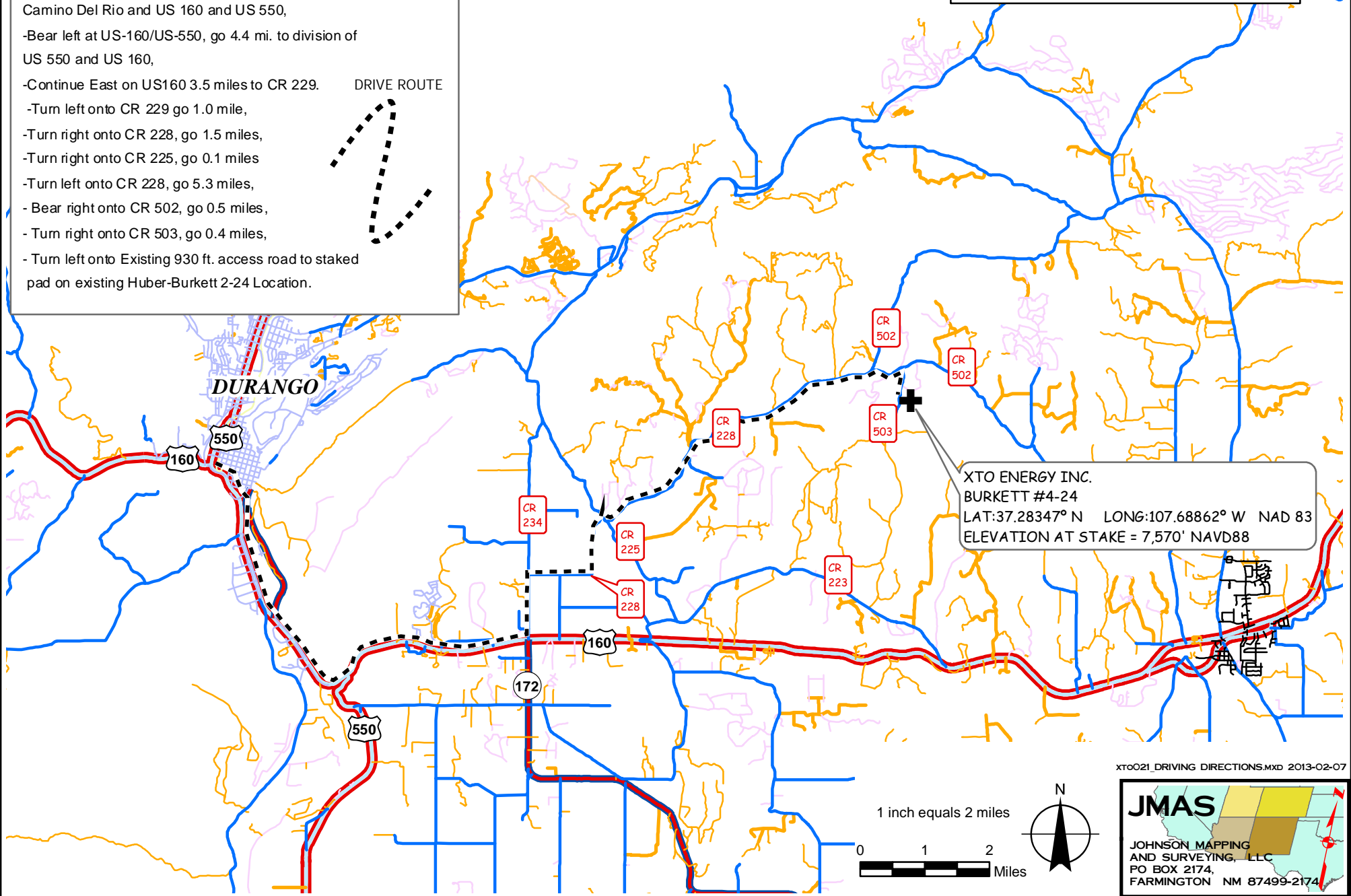


DRIVING DIRECTIONS

- From the Post Office in Durango, Colorado,
- Head west from W 8th St. - go 390 ft.,
- Turn left at Camino Del Rio, - go 0.3 mi to intersection of Camino Del Rio and US 160 and US 550,
- Bear left at US-160/US-550, go 4.4 mi. to division of US 550 and US 160,
- Continue East on US160 3.5 miles to CR 229. DRIVE ROUTE
- Turn left onto CR 229 go 1.0 mile,
- Turn right onto CR 228, go 1.5 miles,
- Turn right onto CR 225, go 0.1 miles
- Turn left onto CR 228, go 5.3 miles,
- Bear right onto CR 502, go 0.5 miles,
- Turn right onto CR 503, go 0.4 miles,
- Turn left onto Existing 930 ft. access road to staked pad on existing Huber-Burkett 2-24 Location.

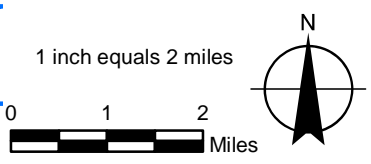


DRIVING DIRECTIONS
XTO ENERGY INC. - BURKETT #4-24
SURFACE HOLE: 1,124 FSL, 421' FEL
SECTION 24, T-35-N, R-08-W, N.M.P.M.,
LA PLATA COUNTY, COLORADO



XTO ENERGY INC.
BURKETT #4-24
LAT:37.28347° N LONG:107.68862° W NAD 83
ELEVATION AT STAKE = 7,570' NAVD88

XTO021_DRIVING DIRECTIONS.MXD 2013-02-07



JMAS
JOHNSON MAPPING
AND SURVEYING, LLC
PO BOX 2174,
FARMINGTON NM 87499-2174