


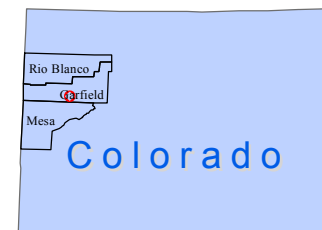


WPXENERGY


Well Location Plat
Garfield County, CO


0 70 140 280 420 560 Feet
bn:Proj\Fig_FigProj\7359W2_3BHL.mxd



July 11, 2013

Proposed Well BHL

 PA 544-3

 WPX Leasehold