

WPX Energy Rocky Mountain, LLC
PROPOSED: SG 242-28, SG 411-27, SG 311-27 & SG 11-27
EXISTING: SG 21-27, SG 521-27, SG 321-27 & 421-27
LOCATED IN GARFIELD COUNTY, COLORADO
SECTION 27, T7S, R96W, 6th P.M.




PHOTO: VIEW OF EXISTING WELL HEADS

CAMERA ANGLE: NORTHERLY




PHOTO: VIEW FROM BEGINNING OF EXISTING ACCESS

CAMERA ANGLE: WESTERLY



**U
E
L
S**

Uintah Engineering & Land Surveying
 85 South 200 East Vernal, Utah 84078
 (435) 789-1017 * FAX (435) 789-1813

- Since 1964 -

LOCATION PHOTOS

05 09 13
 MONTH DAY YEAR

**PHOTO
P1**

TAKEN BY: B.J. DRAWN BY: J.L.H. REVISED: 00-00-00

WPX Energy Rocky Mountain, LLC
PROPOSED: SG 242-28, SG 411-27, SG 311-27 & SG 11-27
EXISTING: SG 21-27, SG 521-27, SG 321-27 & 421-27
LOCATED IN GARFIELD COUNTY, COLORADO
SECTION 27, T7S, R96W, 6th P.M.




PHOTO: VIEW OF EXISTING WELL HEADS

CAMERA ANGLE: NORTHERLY




PHOTO: VIEW OF EXISTING WELL HEADS

CAMERA ANGLE: EASTERLY



U
E
L
S **Uintah Engineering & Land Surveying**
 85 South 200 East Vernal, Utah 84078
 (435) 789-1017 * FAX (435) 789-1813

LOCATION PHOTOS

05 **09** **13**
 MONTH DAY YEAR

PHOTO
P2

TAKEN BY: B.J. DRAWN BY: J.L.H. REVISED: 00-00-00

WPX Energy Rocky Mountain, LLC
PROPOSED: SG 242-28, SG 411-27, SG 311-27 & SG 11-27
EXISTING: SG 21-27, SG 521-27, SG 321-27 & 421-27
LOCATED IN GARFIELD COUNTY, COLORADO
SECTION 27, T7S, R96W, 6th P.M.




PHOTO: VIEW OF EXISTING WELL HEADS

CAMERA ANGLE: SOUTHERLY




PHOTO: VIEW OF EXISTING WELL HEADS

CAMERA ANGLE: WESTERLY



U E L S Uintah Engineering & Land Surveying
 85 South 200 East Vernal, Utah 84078
 (435) 789-1017 * FAX (435) 789-1813

LOCATION PHOTOS

05 09 13
 MONTH DAY YEAR

PHOTO

P3

TAKEN BY: B.J. | DRAWN BY: J.L.H. | REVISED: 00-00-00