

HYDROLOGY MAP

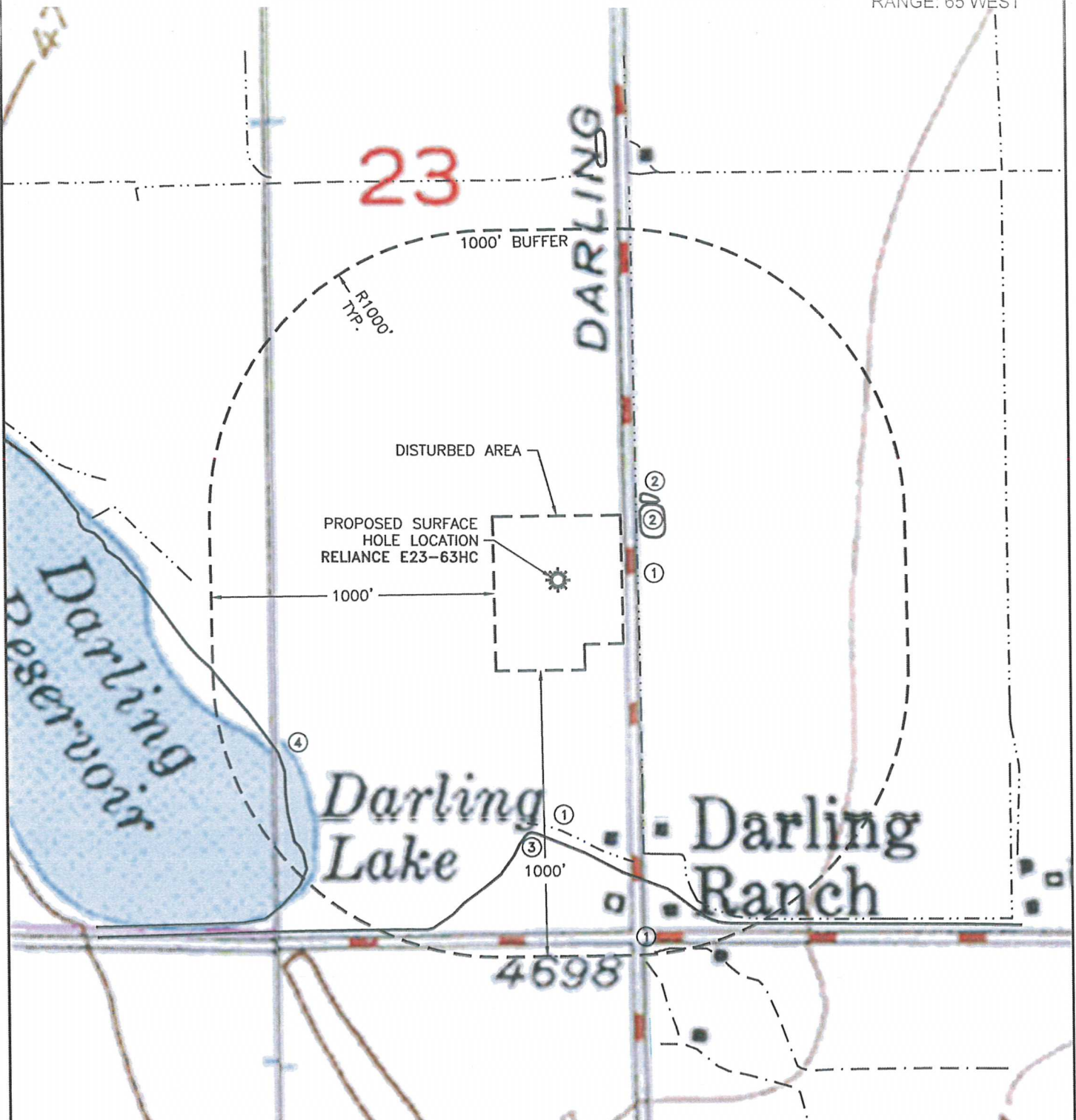
RELIANCE E23-63HC PAD

THIS MAP DOES NOT REPRESENT A BOUNDARY SURVEY

SECTION: 23

TOWNSHIP: 6 NORTH

RANGE: 65 WEST



SURFACE WATER

1. IRRIGATION DITCH: 281'± E, 859'± S, 1341'± SE
2. IRRIGATION POND: 341'± NE, 405'± NE
3. IRRIGATION CANAL: 888'± S
4. DARLING RESERVOIR: 1163'± SW



ENGINEERS
SURVEYORS


FIELD DATE: 01/03/13

PLOT DATE: 03/13/13

DRAWN BY: CJD


JOB NO.: NE12383

SHEET NO.: 4 of 11



SCALE: 1" = 500'

LEGEND



PROPOSED WELL