






SECTION 18, TOWNSHIP 1 SOUTH, RANGE 67 WEST, 6TH P.M.



-  = EXISTING MONUMENT    
  = PROPOSED WELL    
  = BOTTOM HOLE  
 = MONUMENT NOT FOUND    
  = EXISTING WELL    
 BH = BOTTOM HOLE

NOTES:

**NOTES:**  
WILLOW BEND LD 18-36HN-2 TO BE AT 335' FNL, 677' FEL.  
BOTTOM HOLE AT 470' FSL & 2249' FEL.  
WILLOW BEND LD 18-23HC TO BE AT 336' FNL, 646' FEL.  
BOTTOM HOLE AT 470' FSL & 1665' FEL.  
WILLOW BEND LD 18-23HN TO BE AT 335' FNL, 617' FEL.  
BOTTOM HOLE AT 470' FSL & 1656' FEL.  
WILLOW BEND LD 18-37HN TO BE AT 335' FNL, 587' FEL.  
BOTTOM HOLE AT 470' FSL & 1063' FEL.  
WILLOW BEND LD 18-22HN TO BE AT 336' FNL, 557' FEL.  
BOTTOM HOLE AT 470' FSL & 470' FEL.  
WILLOW BEND LD 18-22HC TO BE AT 335' FNL, 527' FEL.  
BOTTOM HOLE AT 470' FSL & 480' FEL.

SECTION CORNER LOCATION - NAD83

CORNER	LATITUDE (DD)	LONGITUDE (DD)	LATITUDE (DMS)	LONGITUDE (DMS)
NW	39.971942°	104.940281°	39°58'18.991"	104°56'25.010"
N/E	39.971910°	104.931408°	39°58'18.876"	104°55'53.069"
NE	39.971874°	104.921999°	39°58'18.745"	104°55'19.195"
E	39.964657°	104.922041°	39°57'52.765"	104°55'19.348"
SE	39.957439°	104.922083°	39°57'26.782"	104°55'19.500"
S/E	39.957396°	104.931483°	39°57'26.626"	104°55'53.339"
SW	39.957386°	104.940271°	39°57'26.589"	104°56'24.977"
W	39.964663°	104.940276°	39°57'52.786"	104°56'24.993"

SECTION CORNER LOCATION - NAD27

CORNER	LATITUDE (DD)	LONGITUDE (DD)	LATITUDE (DMS)	LONGITUDE (DMS)
NW	39.971957°	104.939747°	39°58'19.047"	104°56'23.090"
NE	39.971926°	104.930875°	39°58'18.932"	104°55'51.150"
E	39.971889°	104.921466°	39°58'18.801"	104°55'17.278"
NE	39.964672°	104.921508°	39°57'52.820"	104°55'17.430"
SE	39.957455°	104.921551°	39°57'26.837"	104°55'17.583"
S	39.957412°	104.930950°	39°57'26.682"	104°55'51.420"
SW	39.957401°	104.939738°	39°57'26.645"	104°56'23.056"
W	39.964678°	104.939742°	39°57'52.841"	104°56'23.072"

PREPARED BY:



GREAT WESTERN OIL & GAS COMPANY

FIELD DATE:  
05-01-13

DRAWING DATE:  
05-30-13

SURFACE LOCATION:

NE 1/4 NE 1/4, SEC. 18, T1S, R67W, 6TH P.M.  
ADAMS COUNTY, COLORADO