



July 11, 2013

Colorado Oil & Gas Conservation Commis
The Chancery Building
1120 Lincoln Street, Suite 801
Denver, CO 80203

Attn: Mr. Matt Lepore, Director

RE: Vogl-McCoy 2B-5H-E267
Township 5, Range 2N, 6th P.M.
Section 5: 2602' FNL; 321' FWL (Surface Hole Location)
Section 8: 460' FSL; 500' FWL (Bottom Hole Location)
Weld County

Mr. Lepore,

Encana Oil & Gas (USA) Inc. ("Encana") is planning to drill the captioned boundary well in accordance with the provisions of COGCC Rule 318A.e.

Proposed spacing unit configuration: 2N-67W SWNW & W2SW 5; W2W2 8; SENE & E2SE 6; E2E2 7
Formation(s): Codell
Spacing unit acreage: 560

Encana is not the only owner within the proposed spacing unit, and as such provided notice to the remaining owner(s) within said proposed spacing unit as required under COGCC Rule 318A.e(6). The required thirty (30) day notice period has elapsed absent the receipt by Encana of an objection to said proposal by the owner(s) within the proposed spacing unit for this well.

Enclosed is a copy of the map illustrating the proposed wellbore spacing unit to assist you in your review and approval of Encana's proposed APD for the captioned well.

Thank you for your time and attention to this matter. Encana respectfully requests that the COGCC review the enclosed information and approve the Application for Permit to Drill the captioned well.

Sincerely,

A handwritten signature in blue ink that reads "Chris McRickard". The signature is written in a cursive, flowing style.

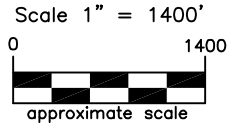
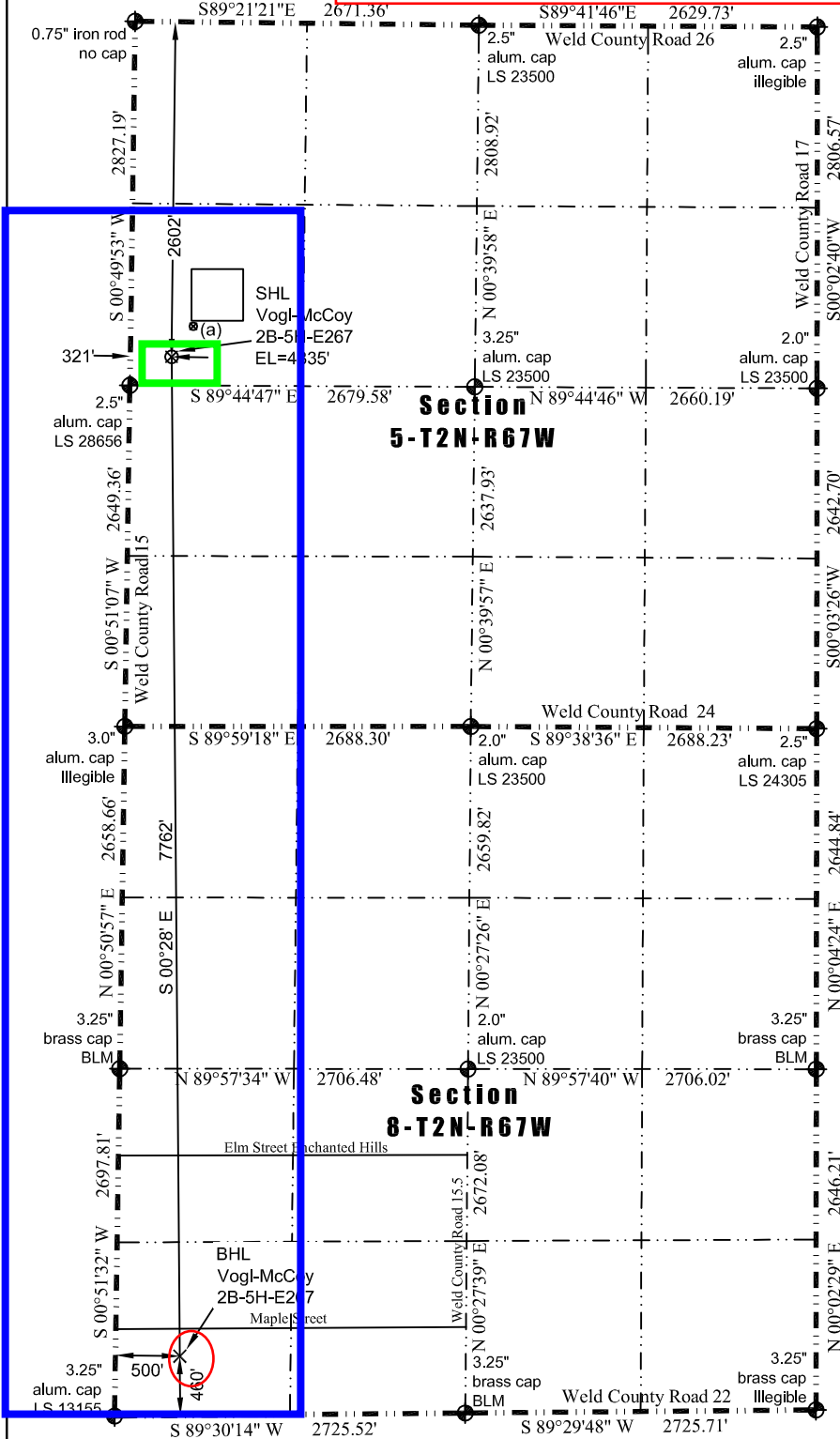
Chris McRickard
Permitting Analyst

Vogl-McCoy 2B-5H-E267 Spacing Unit T2N-R67W

JR Land Surveying, LLC

8114 Northstar Drive
Windsor, Colorado 80528
P. 970-576-4641

Sec. 5: SWNW, W2SW; Sec. 6: SENE, E2SE
Sec. 7: E2E2, Sec. 8: W2W2



LEGEND

- ⊕ - found survey monument
- (c) - calculated dimension

In accordance with a request from Jay Knutson of EnCana Oil & Gas (USA) Inc., JR Land Surveying, LLC has determined the location of the **Vogl-McCoy 2B-5H-E267** well site to be SHL: 2602' FNL and 321' FWL, (BHL: 460' FSL and 500' FWL), as measured at ninety (90) degrees from the section lines of Sections 5 and 8, Township 2 North, Range 67 West of the 6th Principal Meridian, Weld County Colorado.

Nearest:

- Building: 567' southwest
- Above Ground Utility: 296' west
- Public Road: 316' west
- Railroad: 26,720' northwest
- Property Line: 223' south
- Well Window: SHL is 321' outside
- Existing Well: Vogl 5-5, 291' northeast

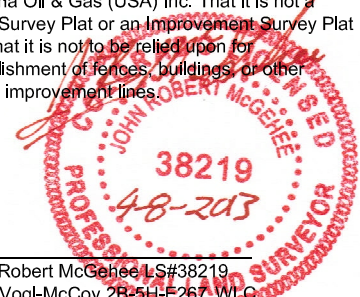
Proposed Surface Hole Data:

- Latitude: N 40.16819° (BHL: 40.14688°)
- Longitude: W 104.92236° (BHL: 104.92232°)
- PDOP: 2.1

(a) Existing Well Data:

- Vogl 5-5
- Latitude: N 40.16884°
- Longitude: W 104.92175°
- FNL: 2363'
- FWL: 486'
- ELEV: 4838'
- PDOP: 2.4

I hereby certify that this Well Location Certificate was prepared by me or under my direct supervision on 4/8/2013 for and on behalf of EnCana Oil & Gas (USA) Inc. That it is not a Land Survey Plat or an Improvement Survey Plat and that it is not to be relied upon for establishment of fences, buildings, or other future improvement lines.



Notes:

- 1) Bearings and distances based on NAD 83 Colorado North State Plane Coordinate, using RTK GPS observations taken 4/3/13 by operator John Rice.
- 2) Conversion factor to ground (1.000271871).
- 3) Elevations based on NAVD 88 GPS heights and Geoid 2003 corrections.
- 4) See Location Drawing for visible improvements within 500 feet of Pad Site.
- 5) The surface use is a cultivated field.

NOTICE: According to Colorado law you must commence any legal action based upon any defect in this W.L.C. within three years after you first discover such defect. In no event may any action based upon any defect in this W.L.C. be commenced more than ten years from this said date of the certification shown hereon.

John Robert McGehee, LS#38219
Well: Vogl-McCoy 2B-5H-E267 WLC