Company KINDER MORGAN C02 Co. L.P.
Well HB # 6
Field MCELMO
County MONTEZUMA State CO

HALLIBURTON

CIRCUMFERENTIAL ACOUSTIC SCANNING TOOL - MONOCABLE

Company	KINDER MORGAN C02 Co. L.P.		
Well	HB # 6		
Field	MCELMO		
County	MONTEZUMA	State	CO

API No.: 05-083-06699 Serv #: 900362040
Location: SURFACE HOLE LOCATION

1138' FNL & 2443' FEL

Sec: 36 Twp: 38N Rge: 19W

Other Services

GAUGE RING

ACOUSTIC CEMENT BOND LOG

Permanent Datum	GROUND LEVEL	Elevation	6317'
Log Measured From	KB , 25 Ft. above perm. datum		
Drilling Measured From	KB		

Elevation
K.B. 6342
D.F. 6342
G.L. 6317

Date @ Time Logged	07:00 14-APR-2013	Type Fluid in Hole	FRESH WATER
Run No.	ONE	Density of Fluid	8.33
Depth - Driller	8085	Fluid Level	SURFACE
Depth - Logger	7840	Cement Top Est. Logged	SEE LOG
Bottom - Logged Interval	7820	Equipment / Location	11875120 / GJ
Top - Log Interval	SURFACE	Recorded by	W. GLIDEWELL
Max. Recorded Temp.	179 DEG F	Witnessed by	C. HESSER

CEMENTING DATA	Surface String	Protection String	Production String	Liner
Date / Time Cemented				
Primary / Squeeze				
Expected Compressive Strength	psi@ hrs	psi@ hrs	psi@ hrs	psi@ hrs
Cement Volume				
Cement Type / Weight	/	/	/	/
Formulation				
Mud Type / Mud Wgt.	/	/	/	/

Borehole Record				Casing & Tubing Record			
Run Number	Bit	From	To	Size	Weight	From	To
ONE	12.25	SURFACE	3486'	9.625	36#	SURFACE	3486'
TWO	8.75	SURFACE	8195'	7	29# & 32#	SURFACE	8195'

<<< Fold Here >>>

HALLIBURTON DOES NOT GUARANTEE THE ACCURACY OF ANY INTERPRETATION OF THE LOG DATA, CONVERSION OF LOG DATA TO PHYSICAL ROCK PARAMETERS OR RECOMMENDATIONS WHICH MAY BE GIVEN BY HALLIBURTON PERSONNEL OR WHICH APPEAR ON THE LOG OR IN ANY OTHER FORM. ANY USER OF SUCH DATA, INTERPRETATIONS, CONVERSIONS, OR RECOMMENDATIONS AGREES THAT HALLIBURTON IS NOT RESPONSIBLE EXCEPT WHERE DUE TO GROSS NEGLIGENCE OR WILLFUL MISCONDUCT, FOR ANY LOSS, DAMAGES, OR EXPENSES RESULTING FROM THE USE THEREOF.

Comments

GAMMA RAY - CBL - CAST RAN IN COMBINATION

GAMMA BLANKET VALUE: 257 GAPI

LOG INTERVALS PER CUSTOMER REQUEST

CAST RAN AS FOLLOWS: 4-3/8" HEAD, BROWN TRANSDUCER, CIM MODE, 72 SHOTS, 4 SCANS PER FOOT

THANK YOU FOR CHOOSING HALLIBURTON ENERGY SERVICES!!!

Service Ticket No.	900362040	API No.	05-083-06699	PGM Ver	111027_R5

The Well Name, Location, Borehole Description, and / or Cementing Data Furnished by Client

EQUIPMENT DATA

TELEMETRY		CEMENT BOND TOOL		CAST			
Run No.	ONE	Run No.	ONE	Run No.	ONE	Run No.	
Serial No.	1009834	Serial No.	110928	Serial No.	11922569_438	Serial No.	
Model No.	TTTCU-002	Model No.	CBL-M	Model No.	CAST-M	Model No.	
Diameter	1.688	Diameter	2.75	Diameter	3.125	Diameter	

LOGGING DATA

General Data

Pass	Depths		Well Head	Speed	Logging Run Comments
No.	From	To	Pressure	Ft/Min	
ONE	7820	SURFACE	0	40	MAIN LOG SECTION

	GAMMA RAY		OVALITY		ECEN		IMPEDANCE	
Pass	Scale		Scale		Scale		Scale	
No.	L	R	L	R	L	R	L	L
ONE	0	150	0	.25	0	.25	0	6.15

DIRECTIONAL INFORMATION

Maximum Deviation	N/A	deg. @	N/A	KOP	N/A	

MAIN LOG SECTION

HALLIBURTON

5" = 100'

Database File: hb6.db
Dataset Pathname: MAIN8
Presentation Format: hcastcim
Dataset Creation: Sun Apr 14 18:31:07 2013 by Log Halliburton Casedho
Charted by: Depth in Feet scaled 1:240

Track 1			Track 2		Track 3			Track 4		
0	GR (GAPI)	150	LTEN		10	zc_av (MRayl)	0	0	Impedance	360
0	ecen (in)	0.25	1000(lb)	0	250	Fluid Travel Time (usec/ft)	170	0		6.15
0	oval (in)	0.25	Rel Bearing		15	Z Mud (MRayl)	0	🟥		⬛
-1	Instant Deviation (°)	9	-1 (°)	359	15	zc_max (MRayl)	0			
9	accl	-0.09			15	zc_min (MRayl)	0			

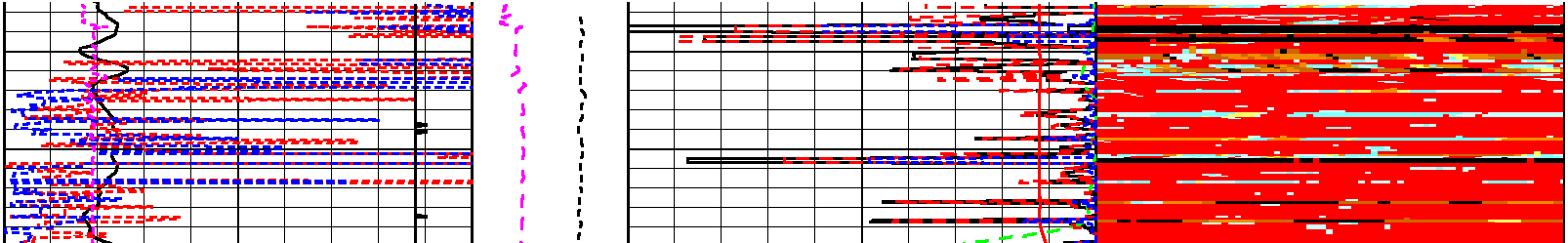

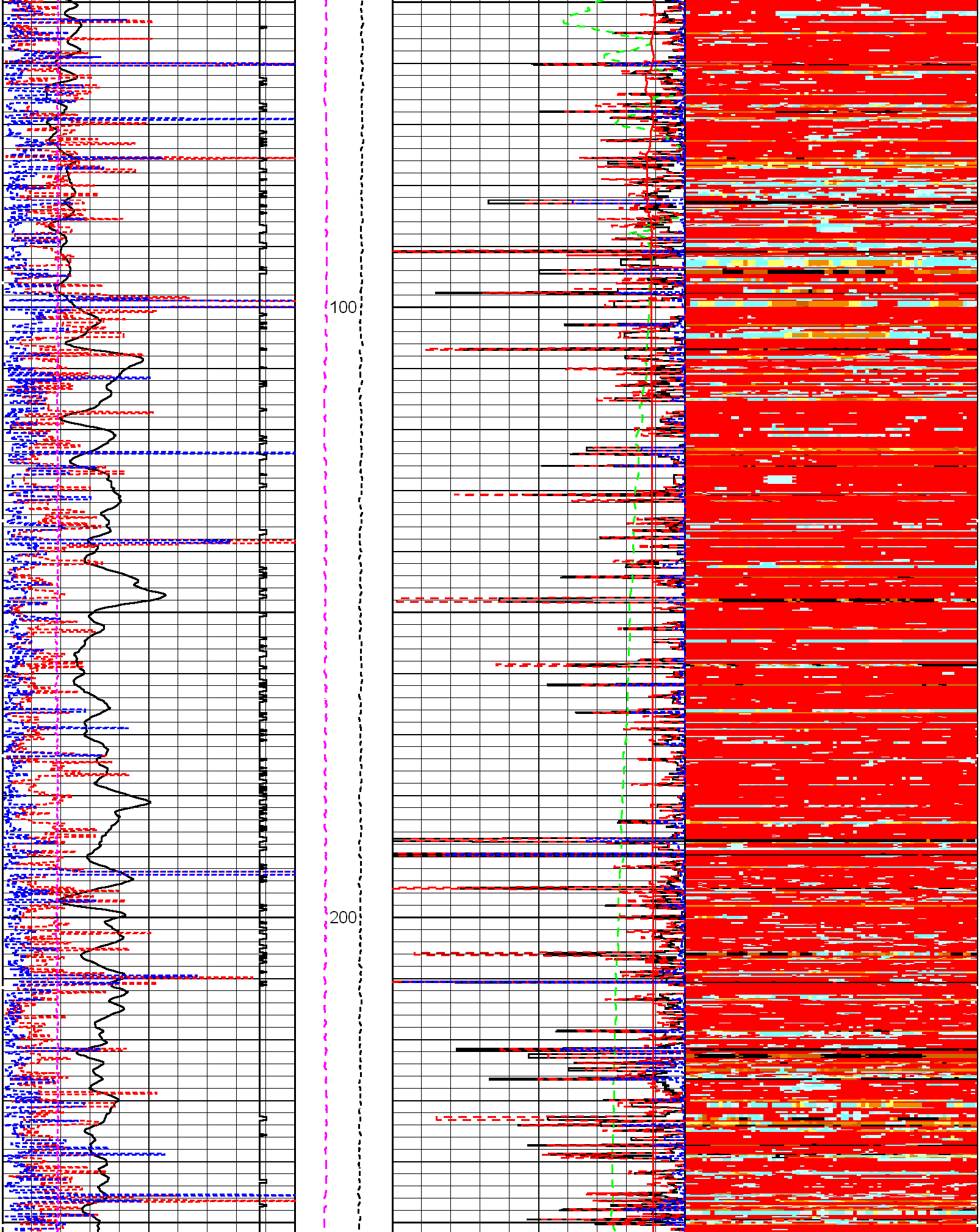

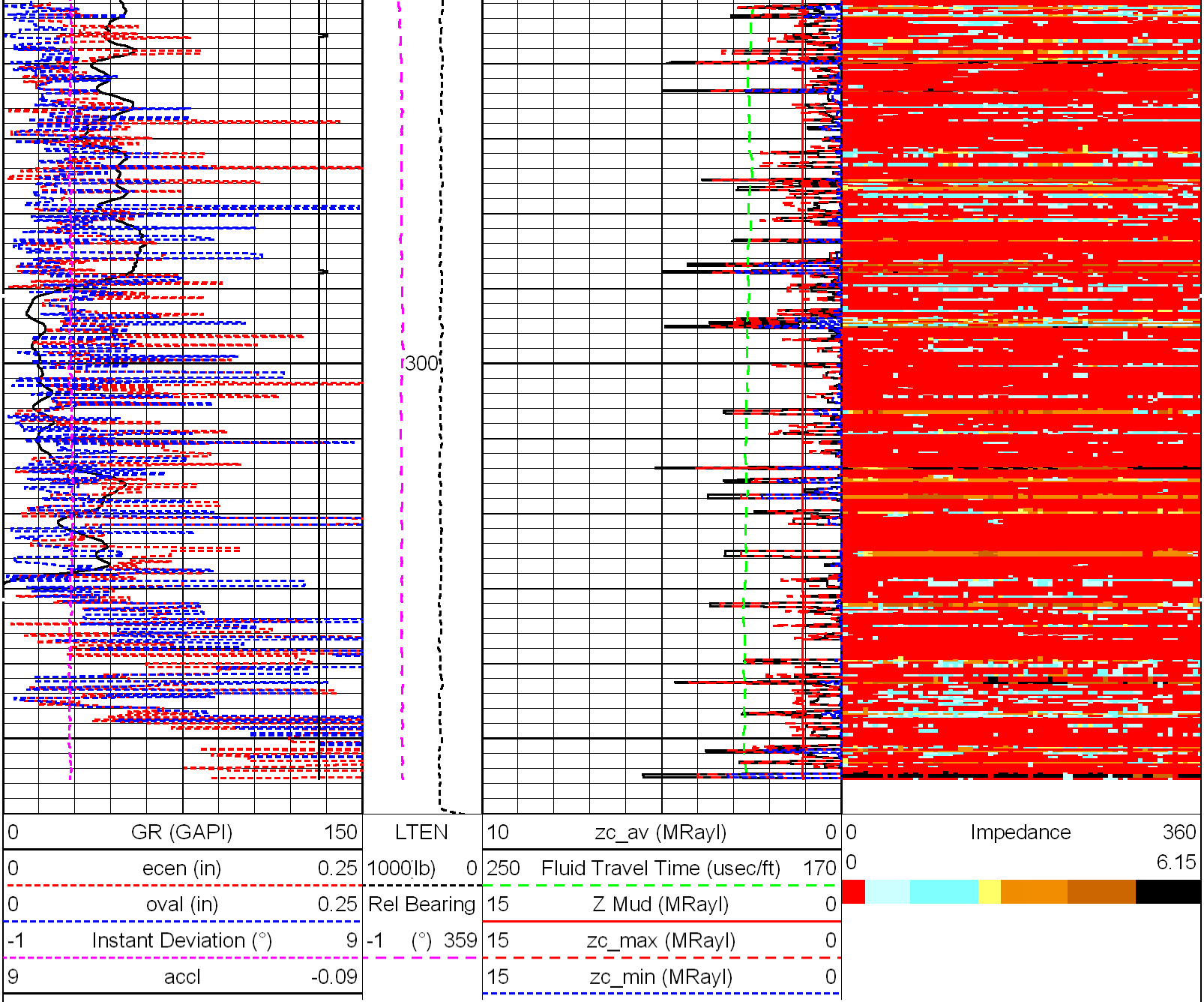

HALLIBURTON

MAIN LOG SECTION

5" = 100'

HALLIBURTON

MAIN LOG SECTION

5" = 100'

Database File: hb6.db
Dataset Pathname: MAIN7
Presentation Format: hcastcim
Dataset Creation: Sun Apr 14 17:55:34 2013 by Log Halliburton Casedho
Charted by: Depth in Feet scaled 1:240

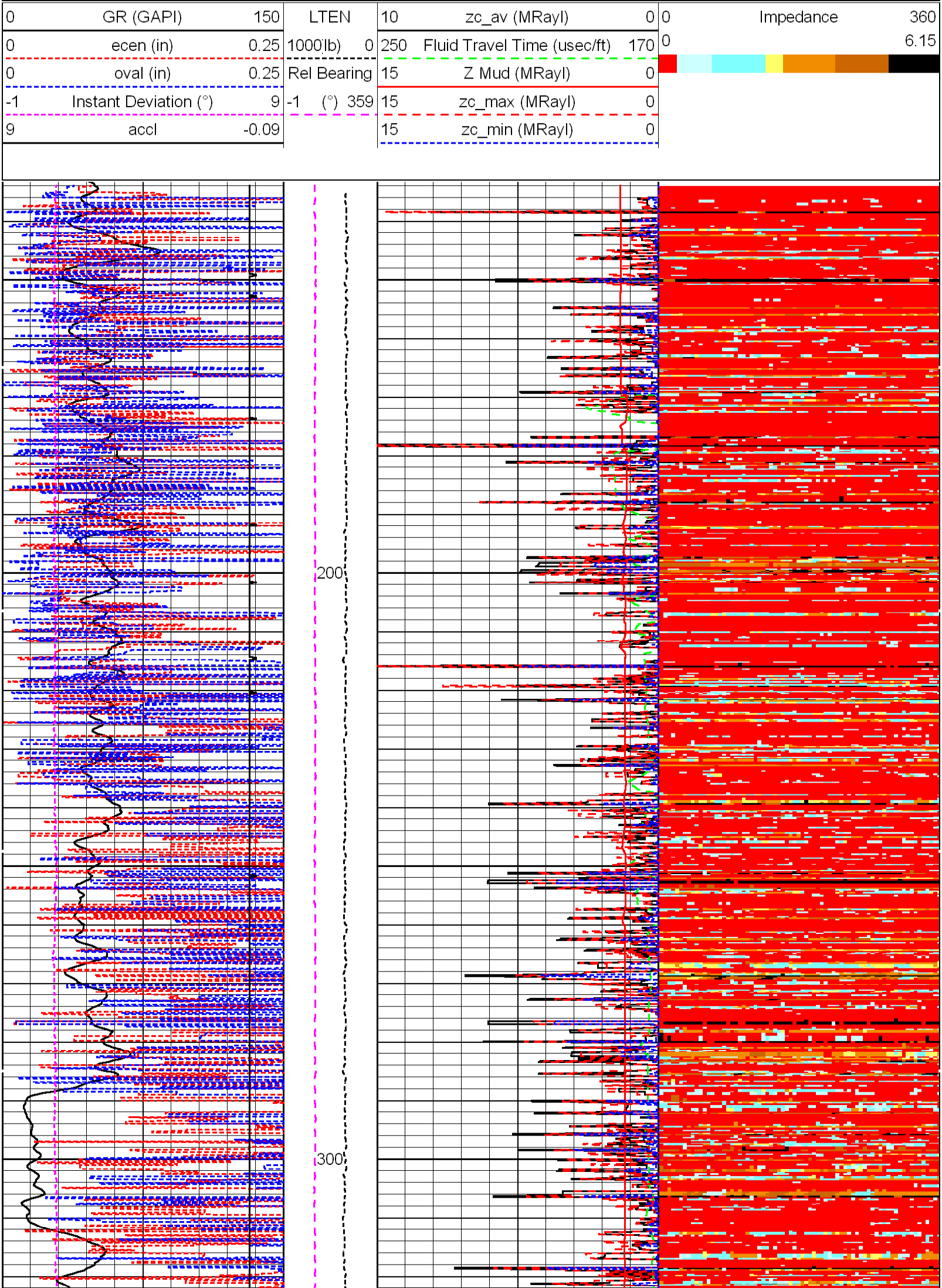

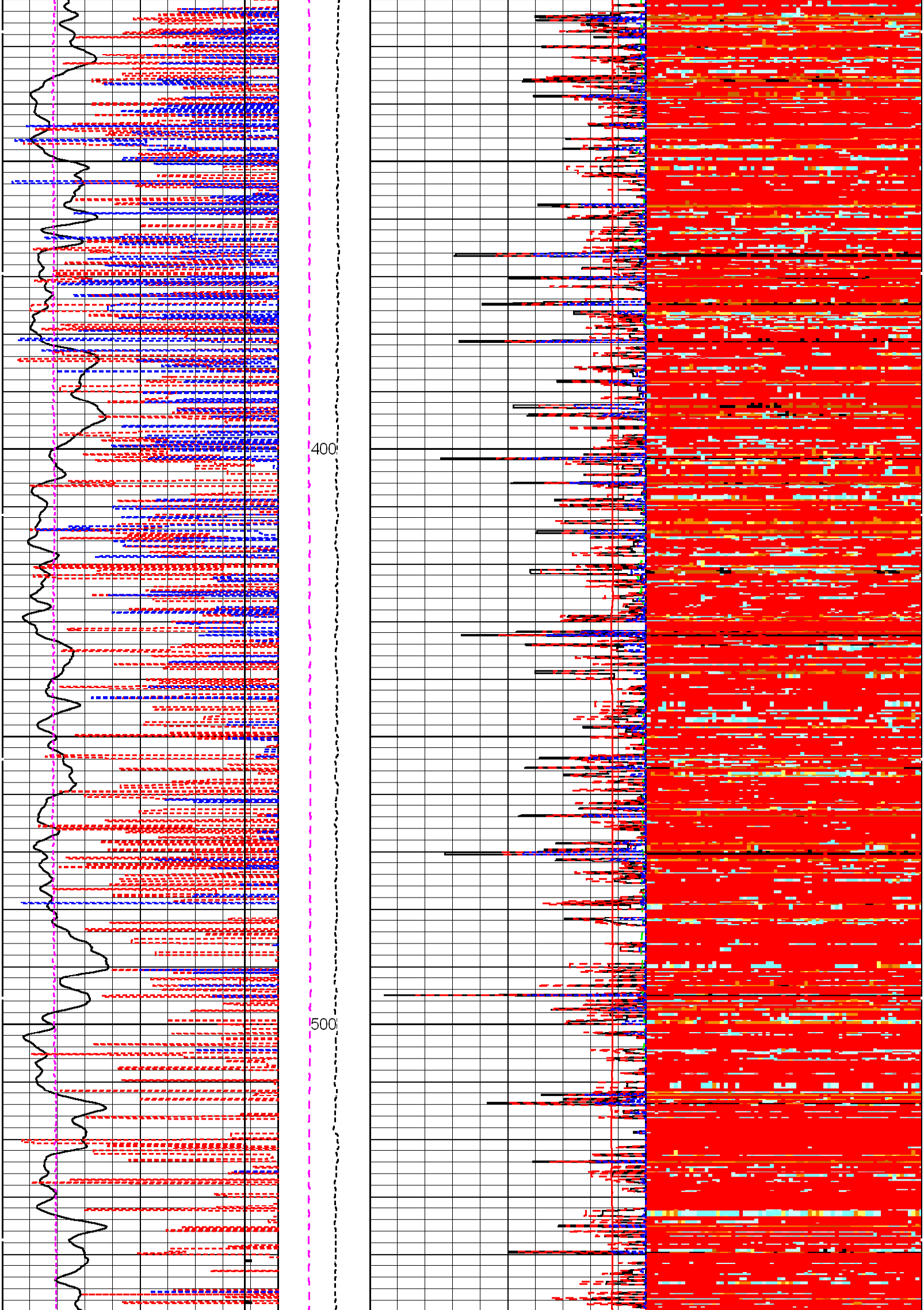

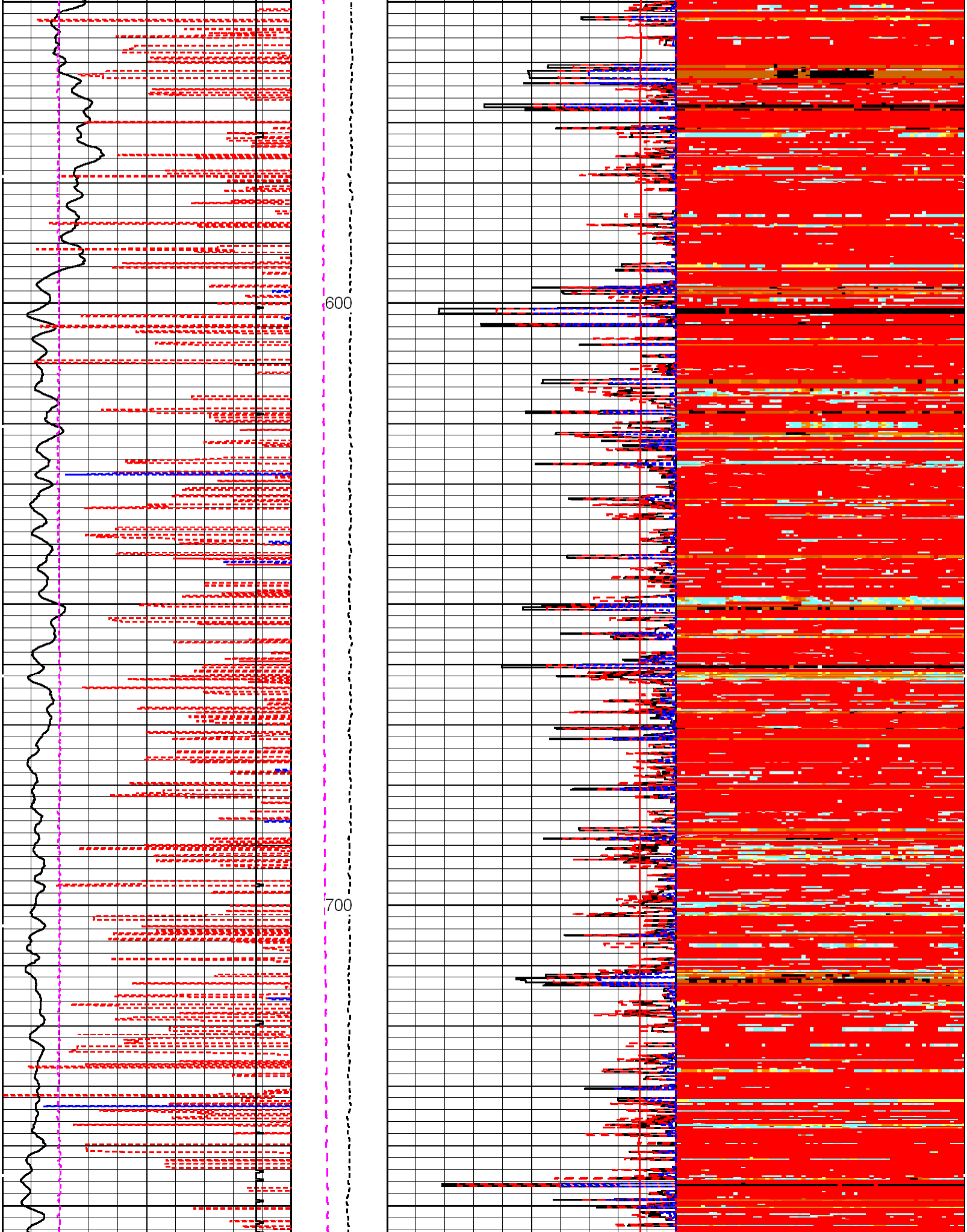

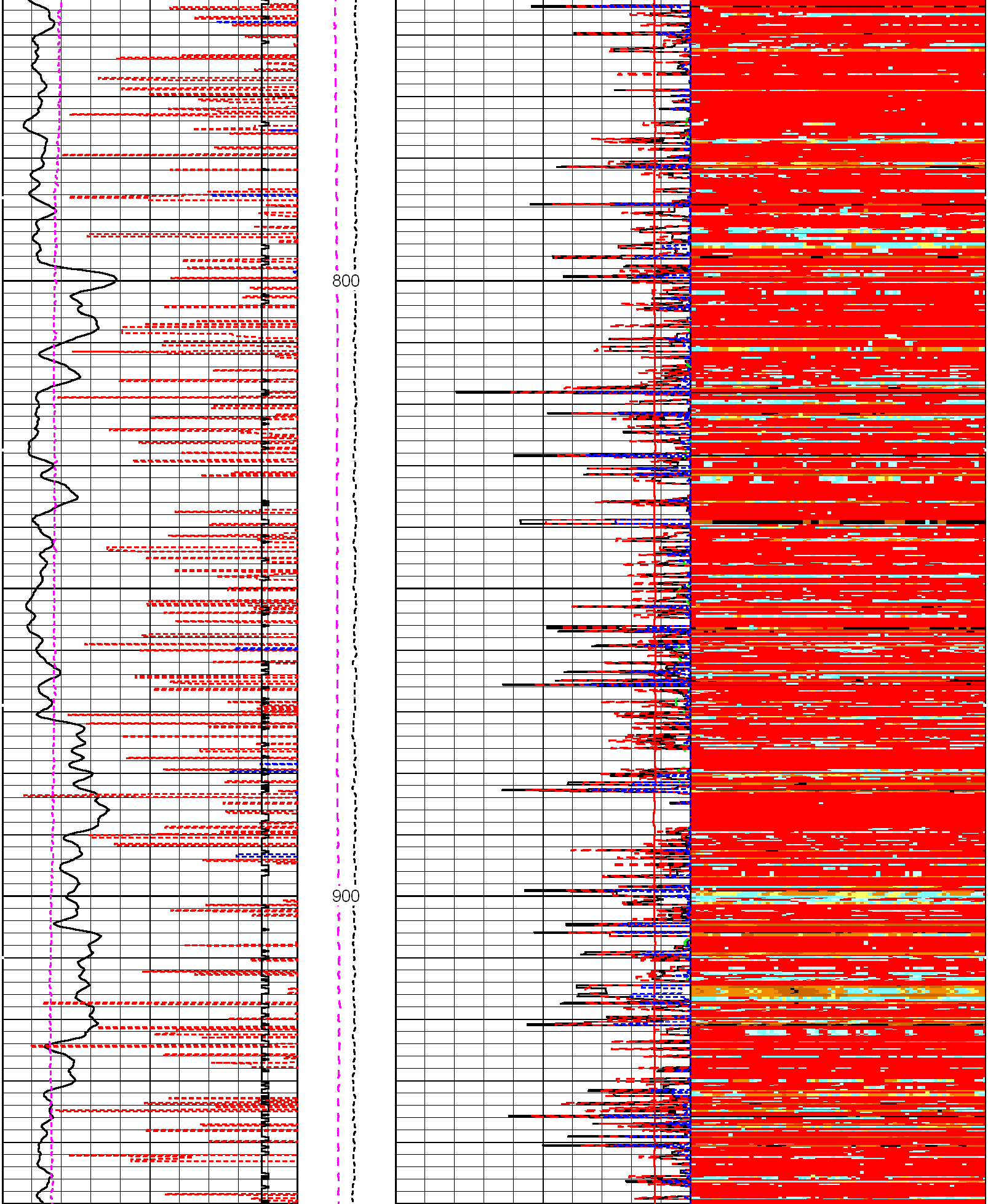

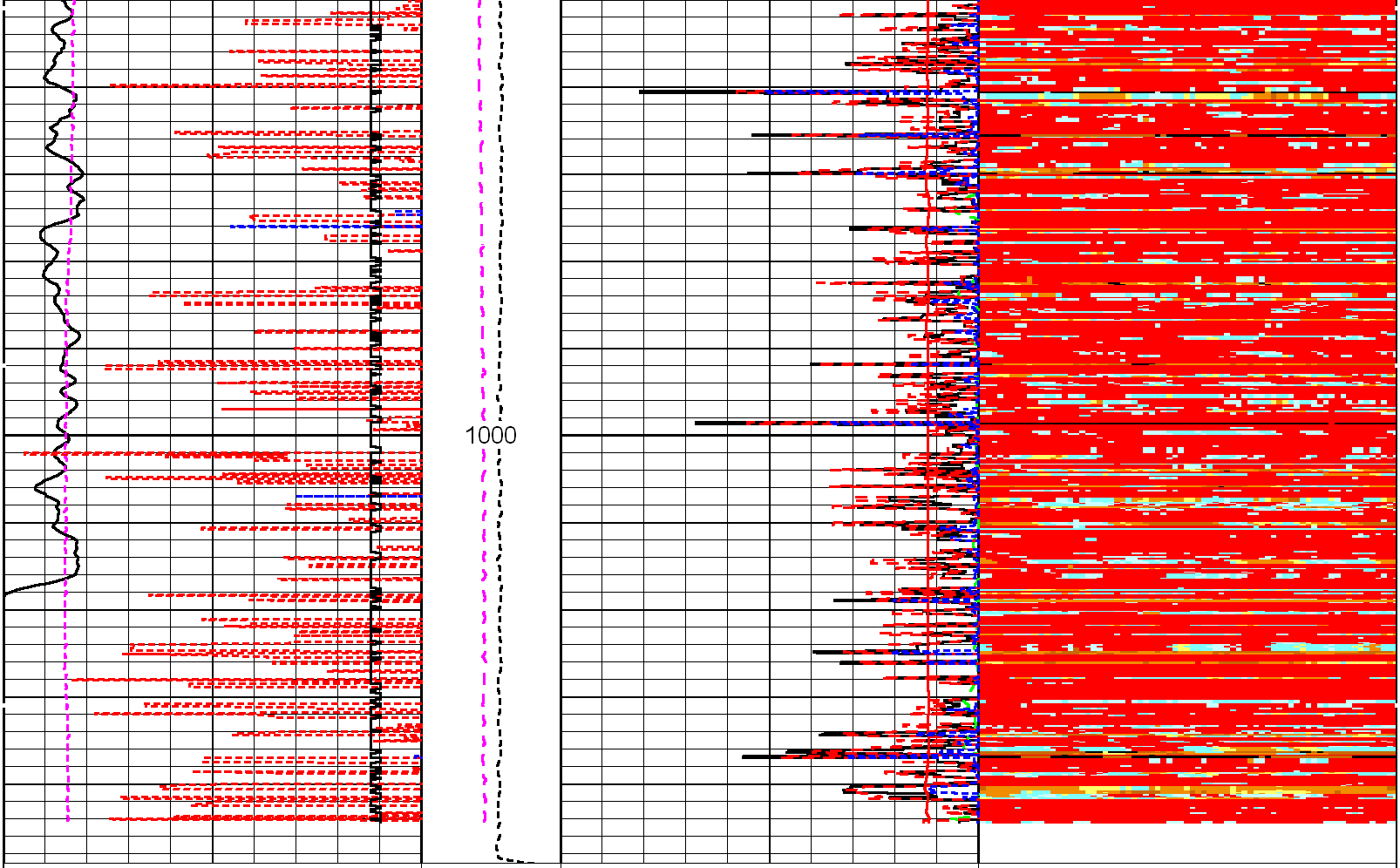

0 GR (GAPI) 150	LTEN	10 zc_av (MRayl) 0	0 Impedance 360
0 ecen (in) 0.25	1000 (lb) 0	250 Fluid Travel Time (usec/ft) 170	0 6.15
0 oval (in) 0.25	Rel Bearing	15 Z Mud (MRayl) 0	🟥⬜🟦🟨🟧🟫⬛
-1 Instant Deviation (°) 9	-1 (°) 359	15 zc_max (MRayl) 0	
9 accl -0.09		15 zc_min (MRayl) 0	

HALLIBURTON

MAIN LOG SECTION

5" = 100'

HALLIBURTON

MAIN LOG SECTION

5" = 100'

Database File:	goodmanpoint21.db
Dataset Pathname:	MAIN6
Presentation Format:	hcastcim
Dataset Creation:	Sun Apr 14 15:59:30 2013 by Log Halliburton Casedho
Charted by:	Depth in Feet scaled 1:240

0 GR (GAPI) 150	LTEN	10 zc_av (MRayl) 0	0 Impedance 360
0 ecen (in) 0.25	1000(lb) 0	250 Fluid Travel Time (usec/ft) 170	0 6.15
0 oval (in) 0.25	Rel Bearing	15 Z Mud (MRayl) 0	
-1 Instant Deviation (°) 9	-1 (°) 359	15 zc_max (MRayl) 0	
9 accl -0.09		15 zc_min (MRayl) 0	

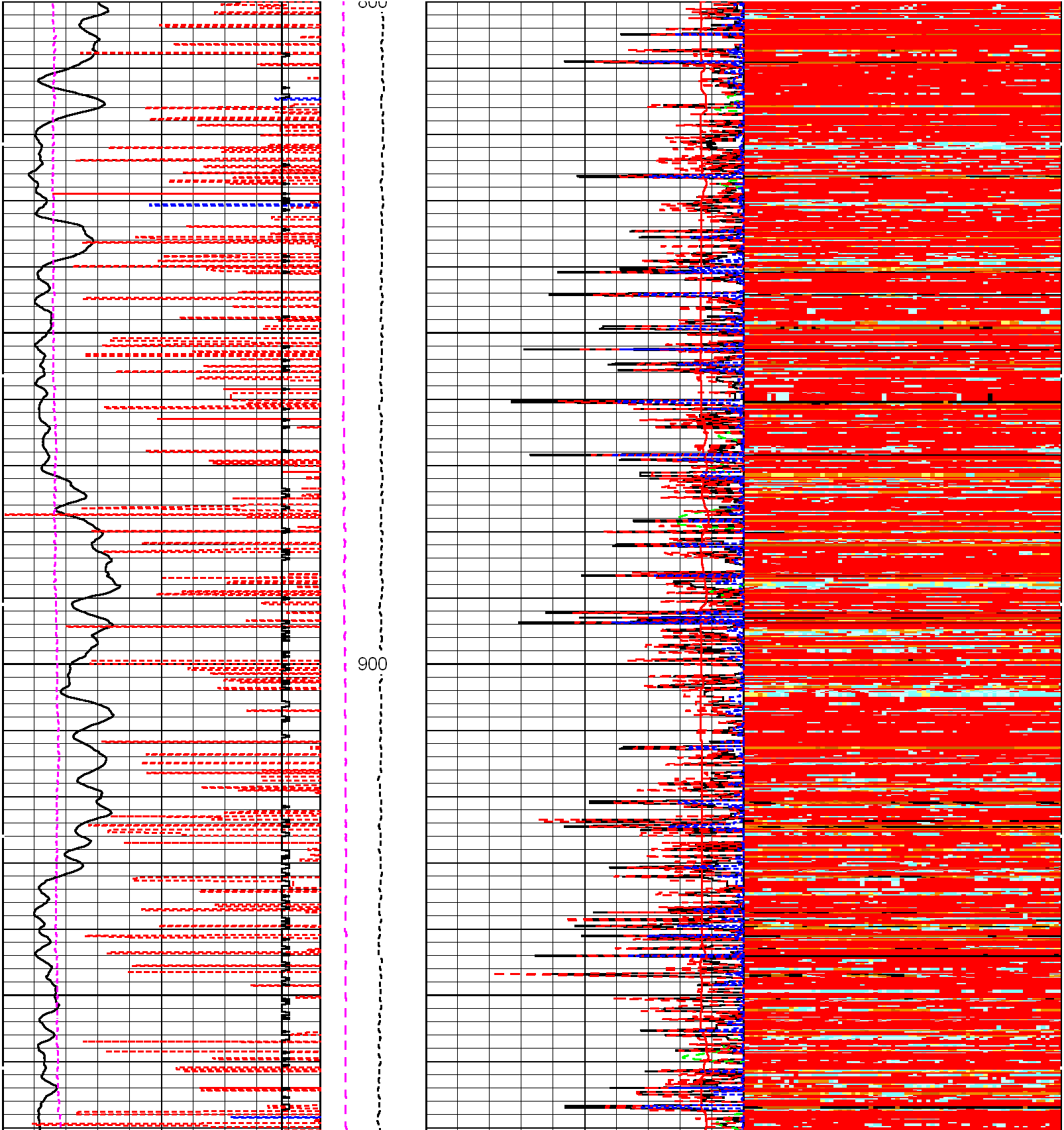

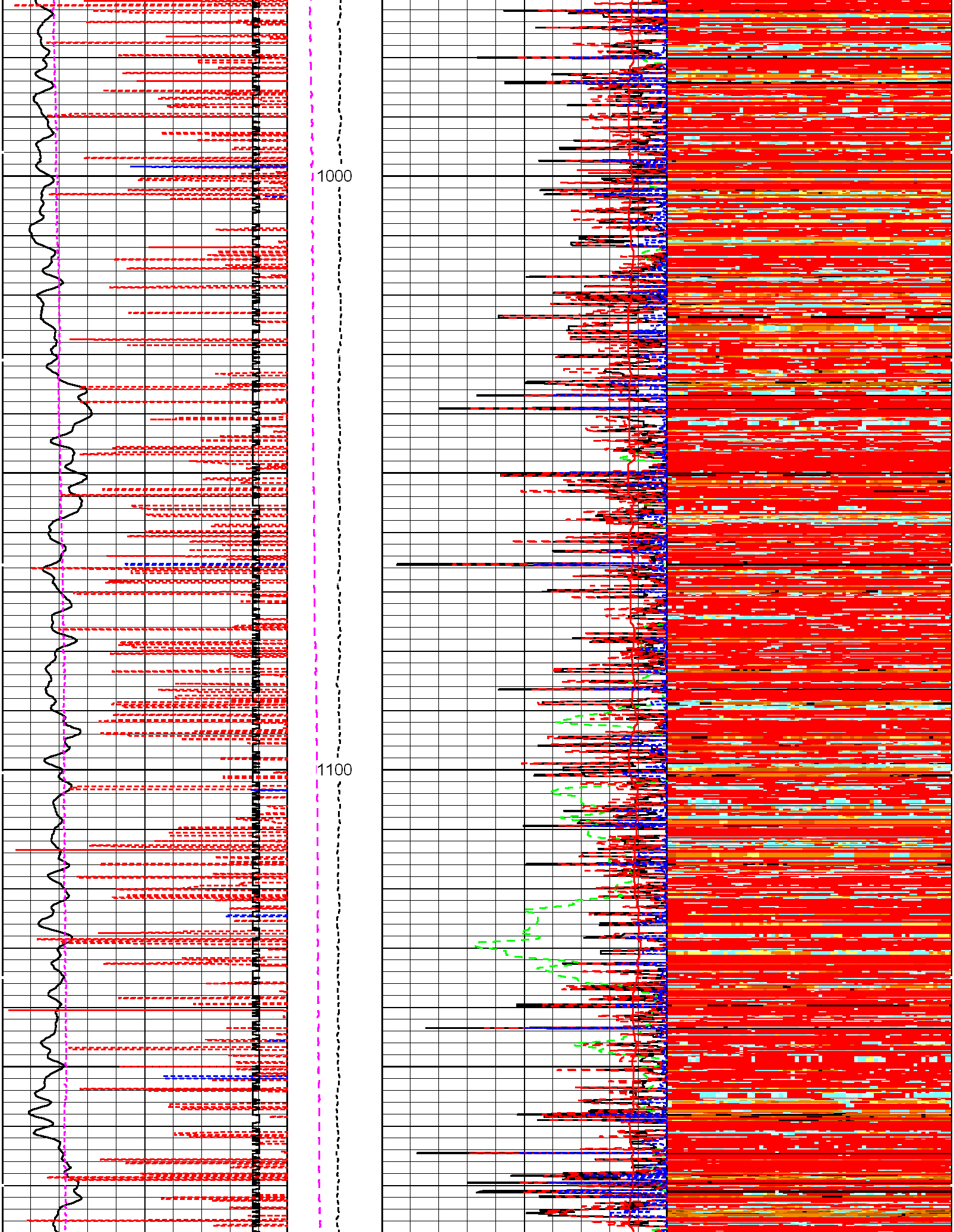

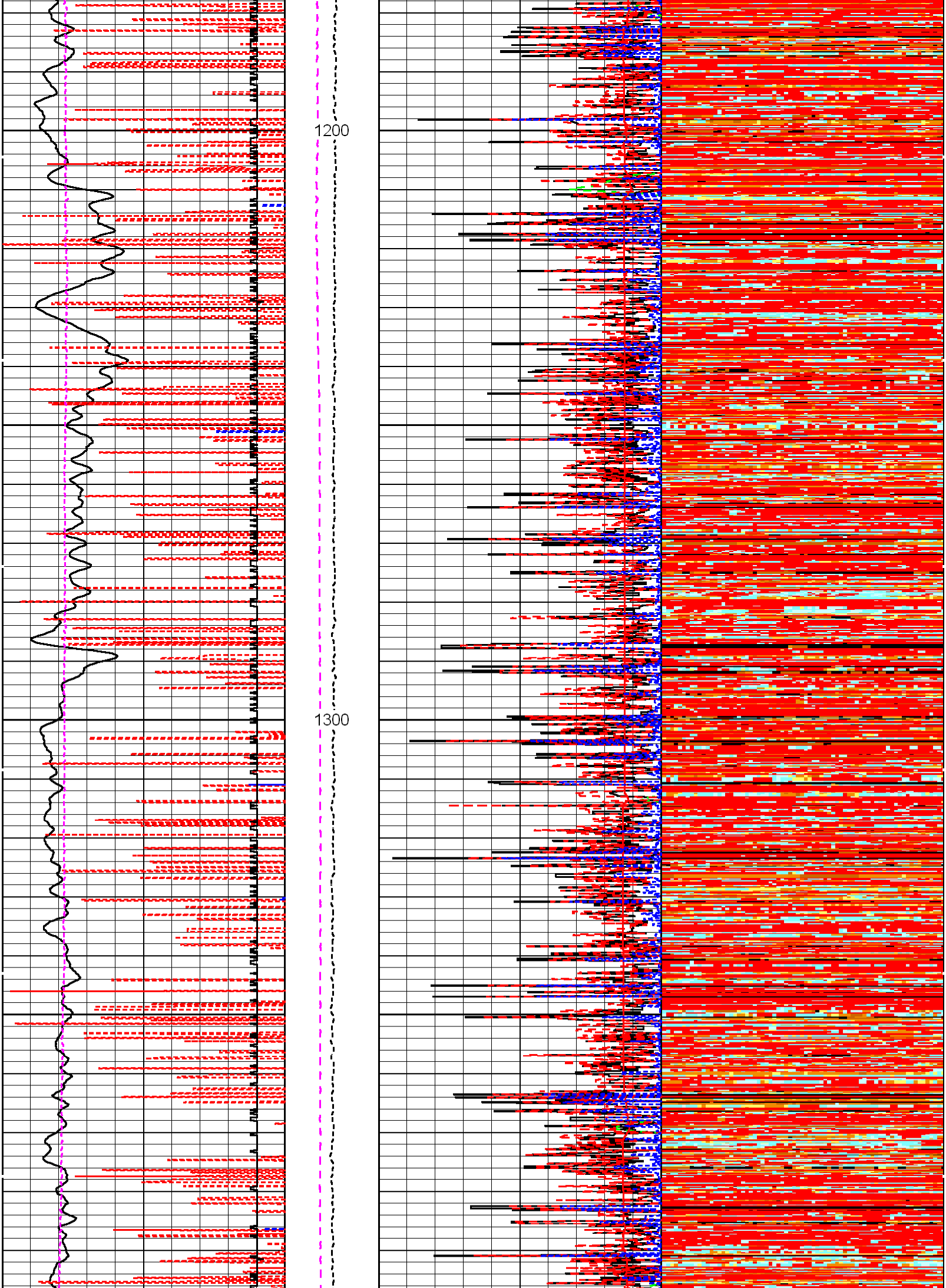

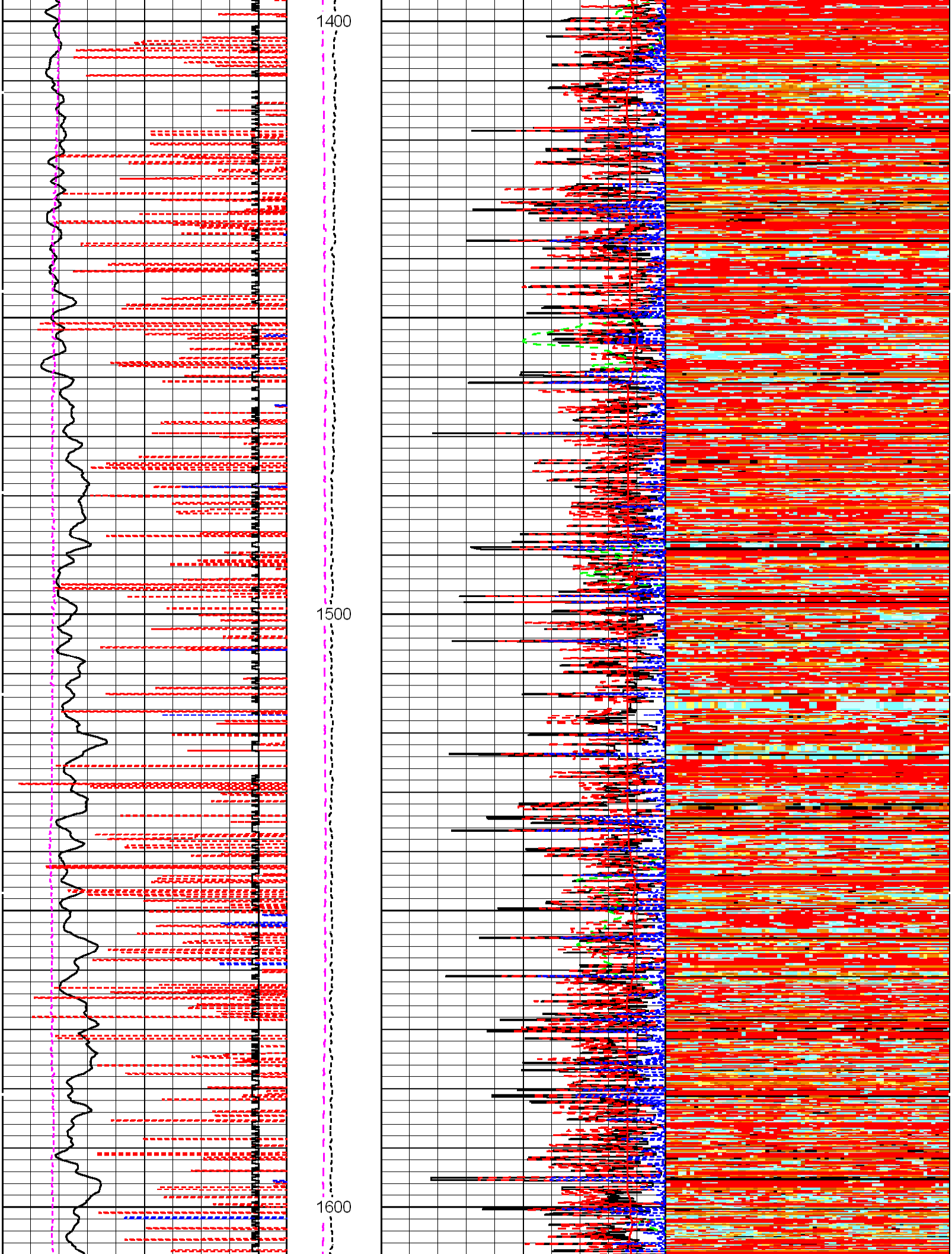

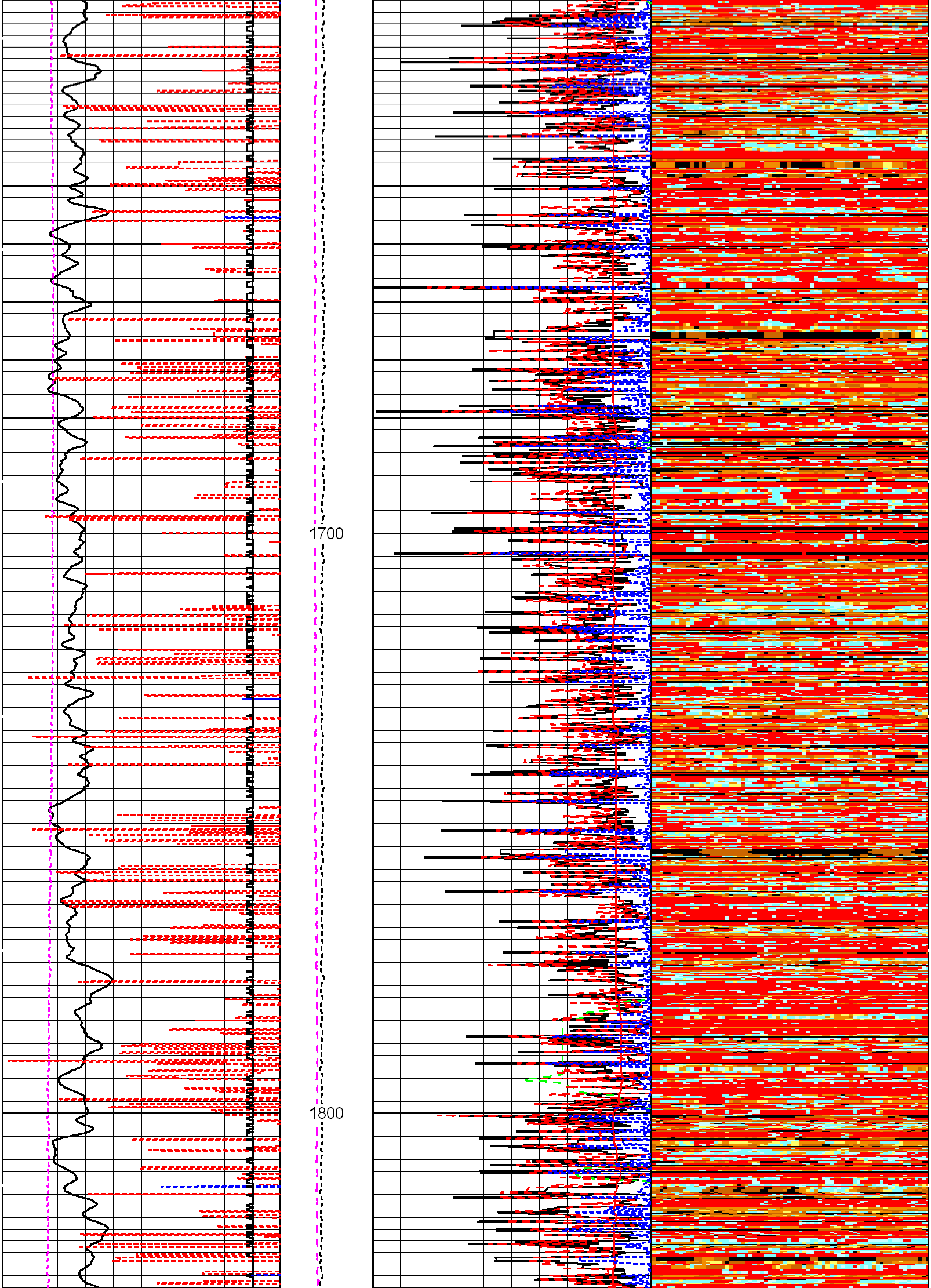

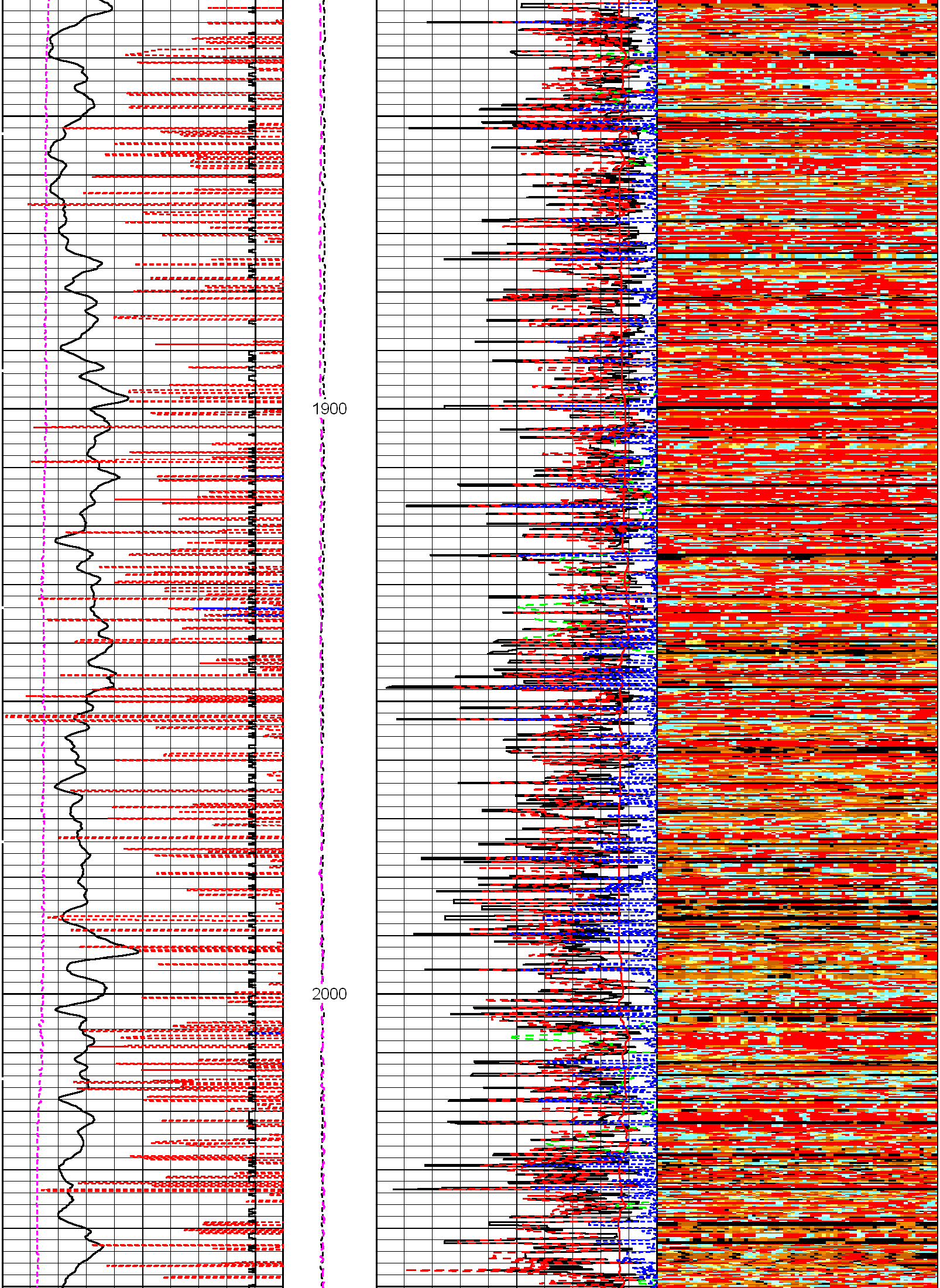

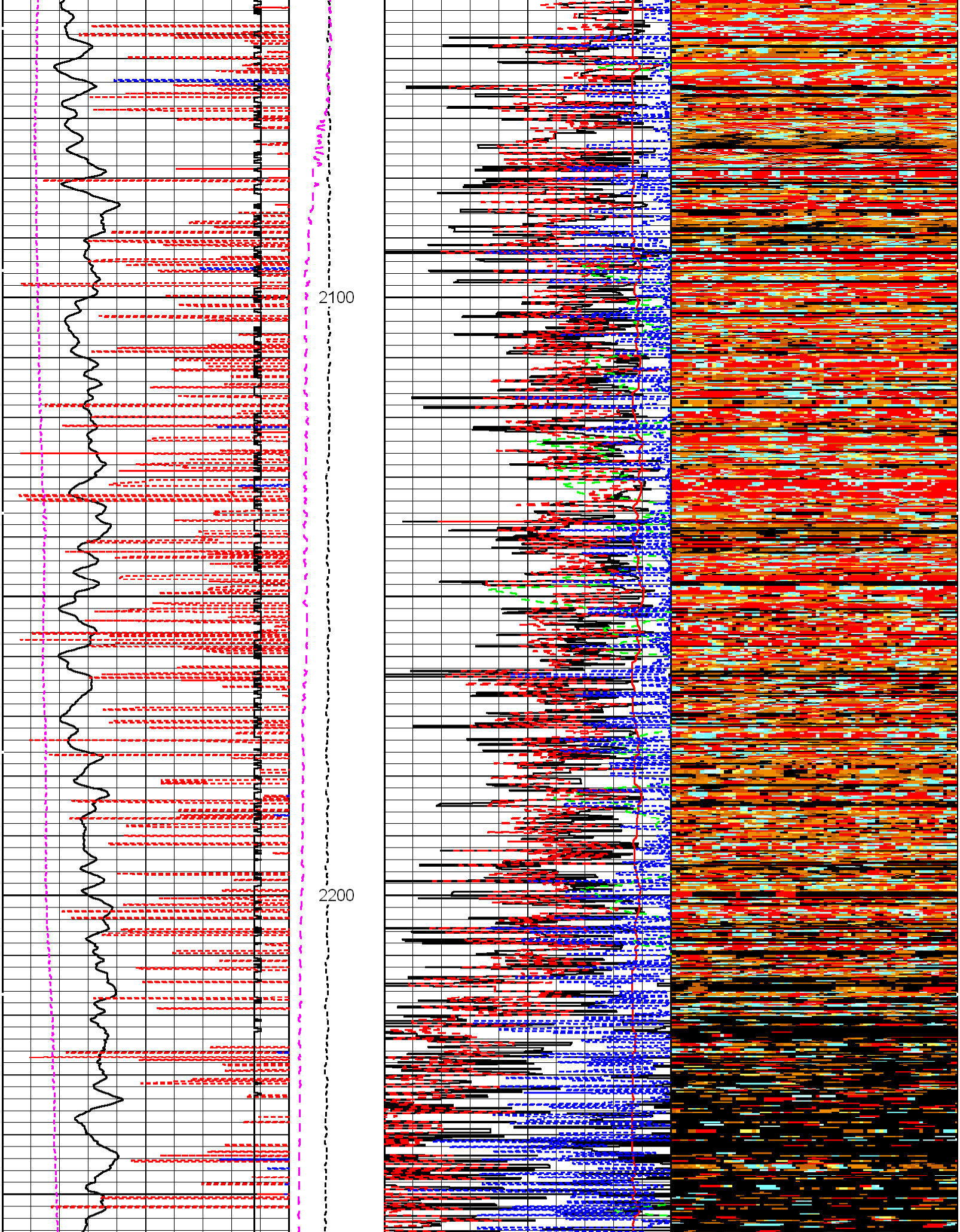

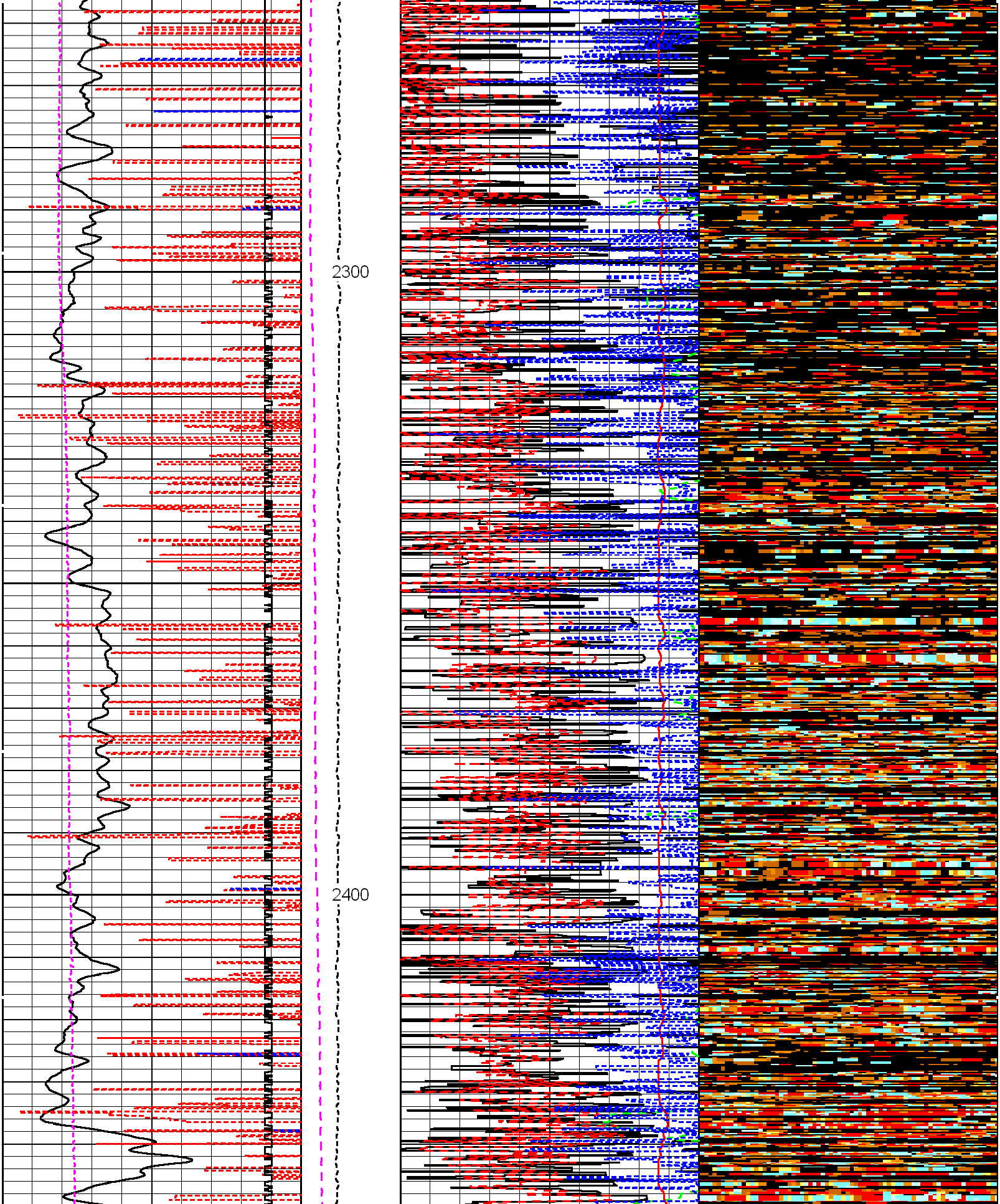

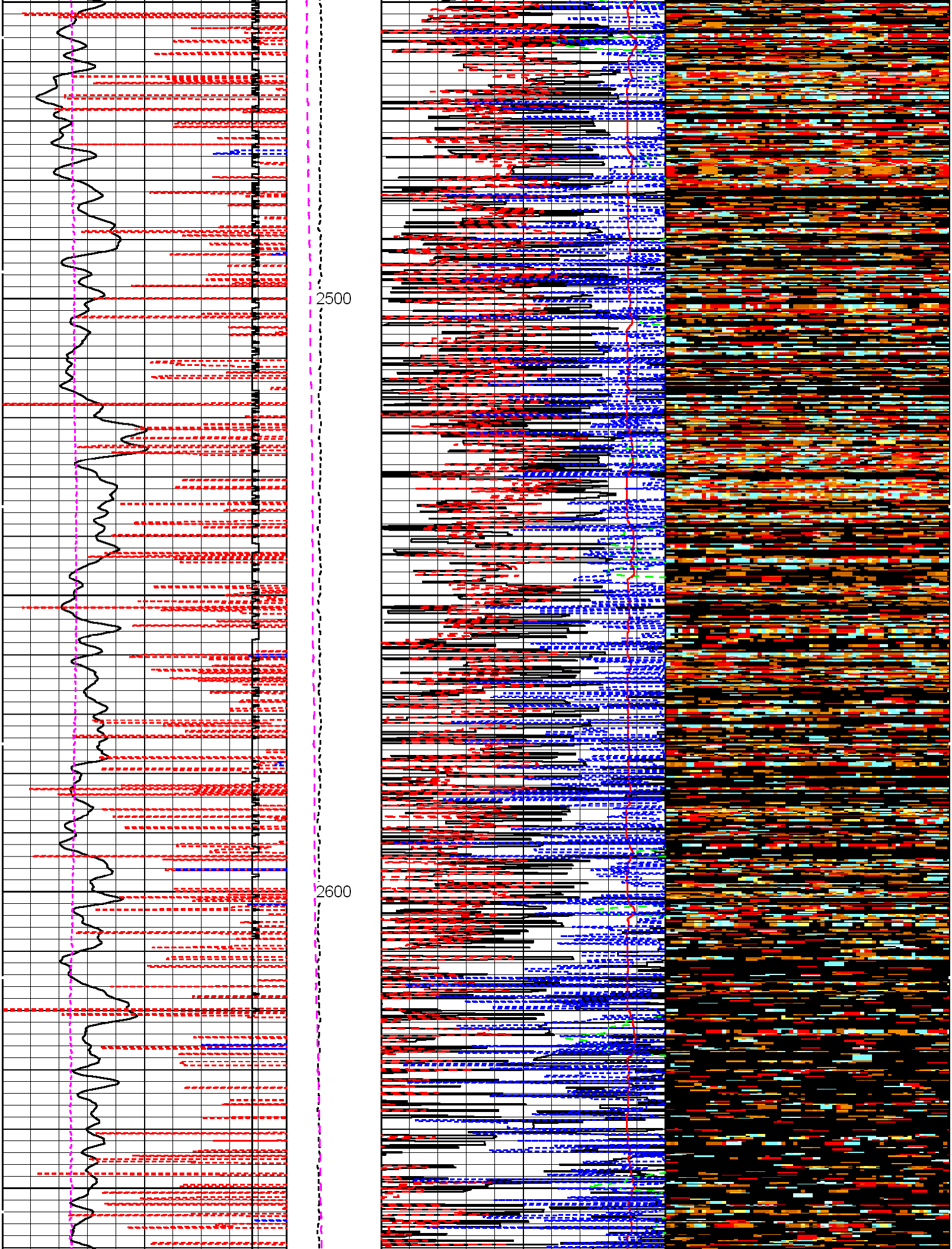

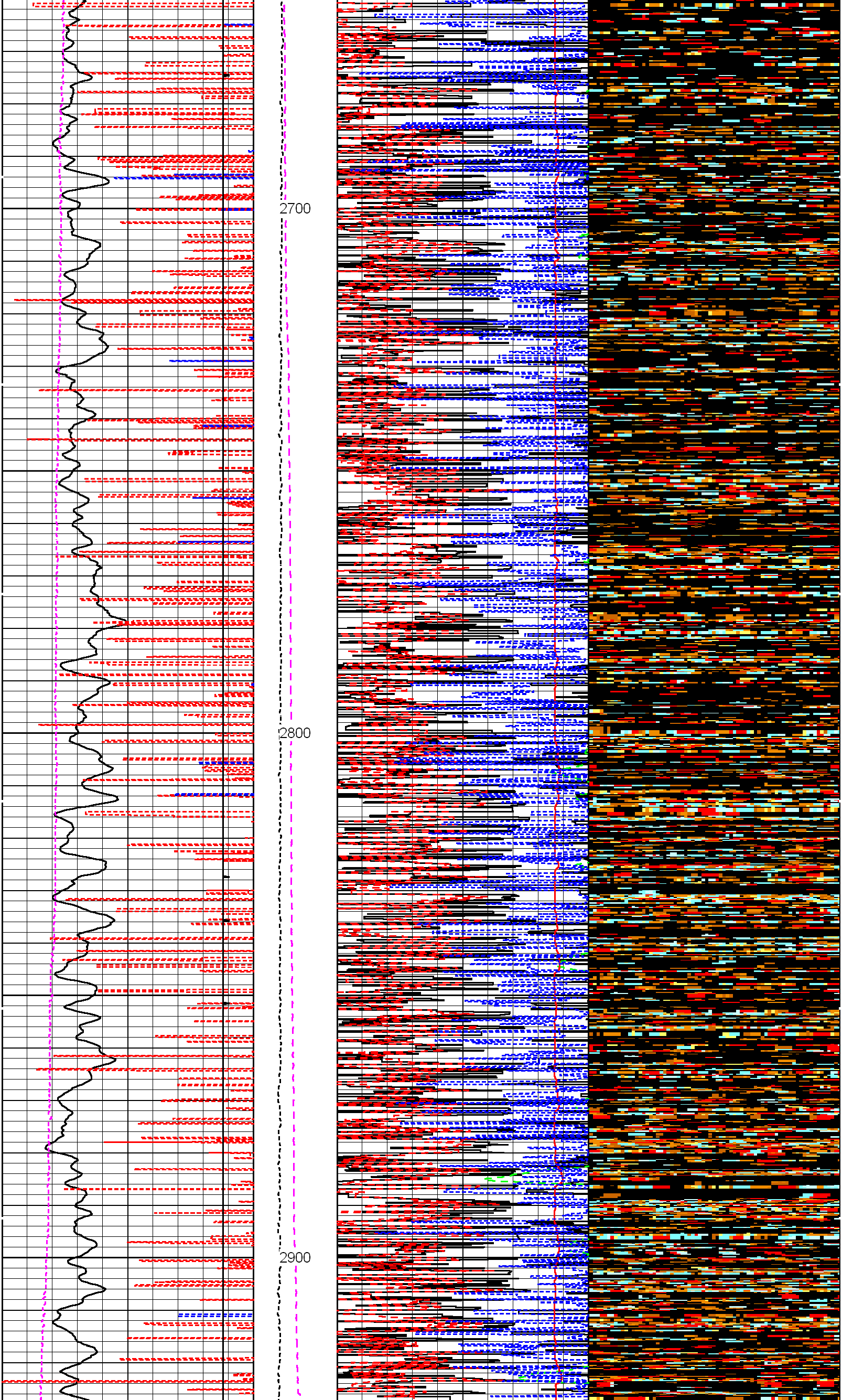

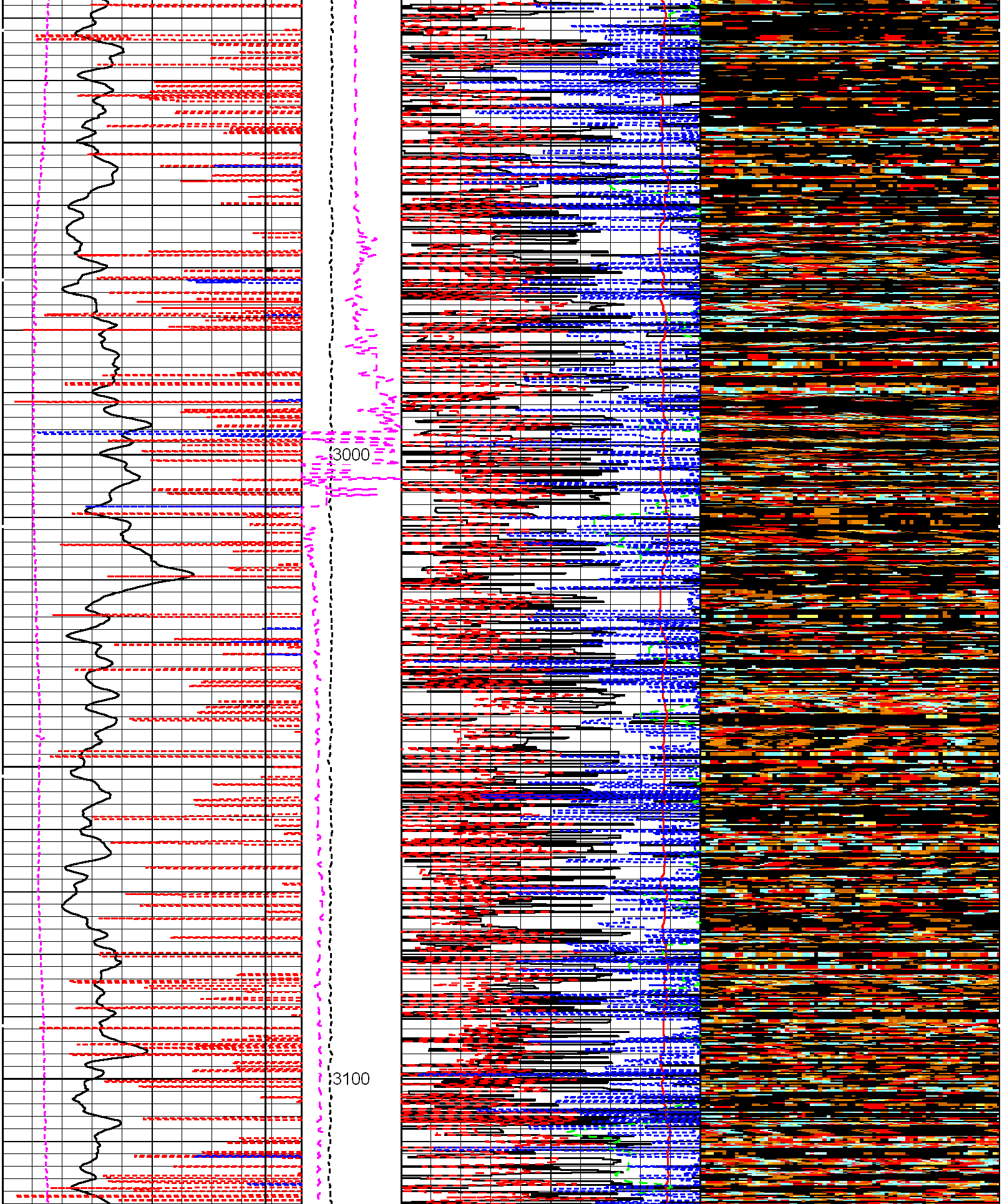

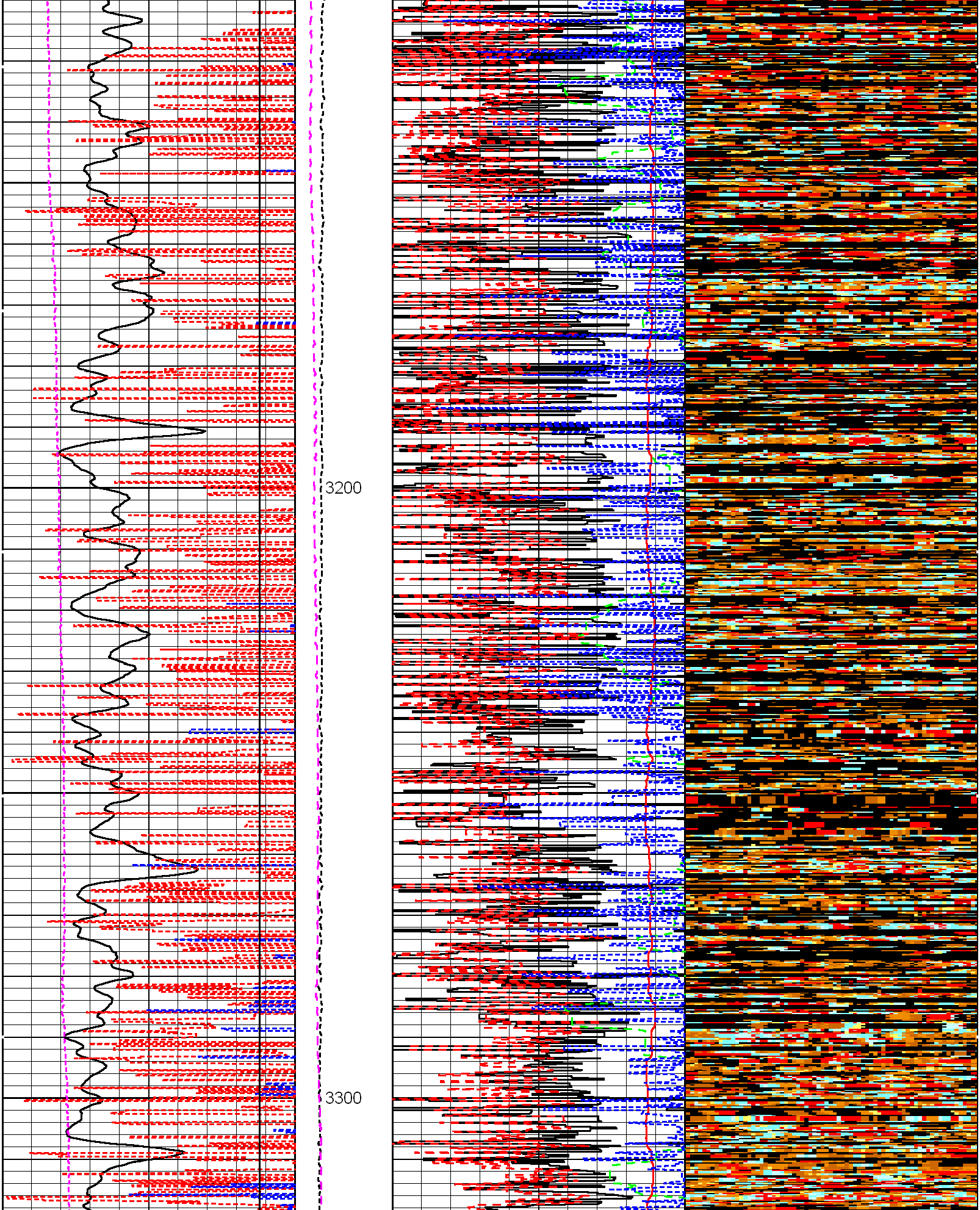

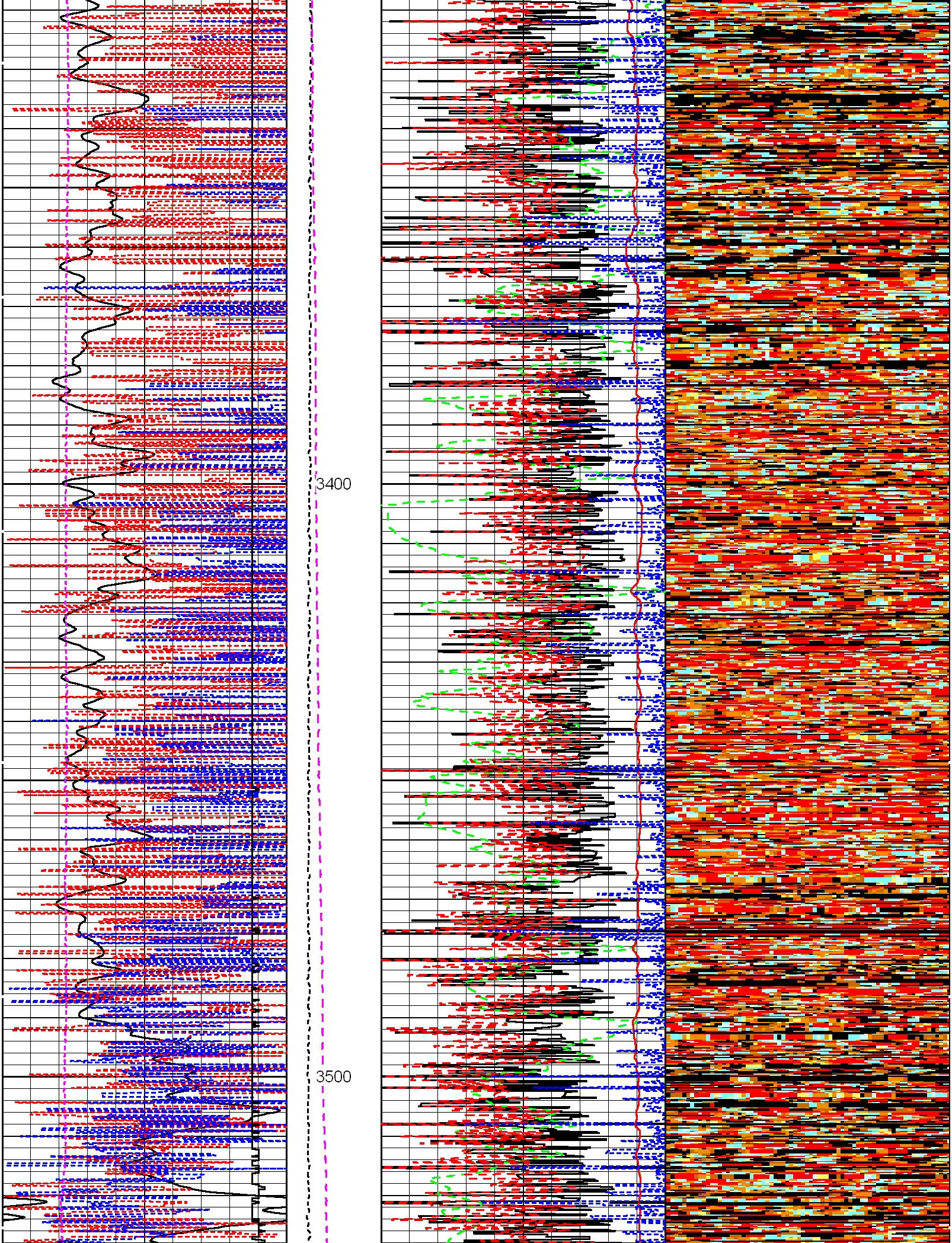

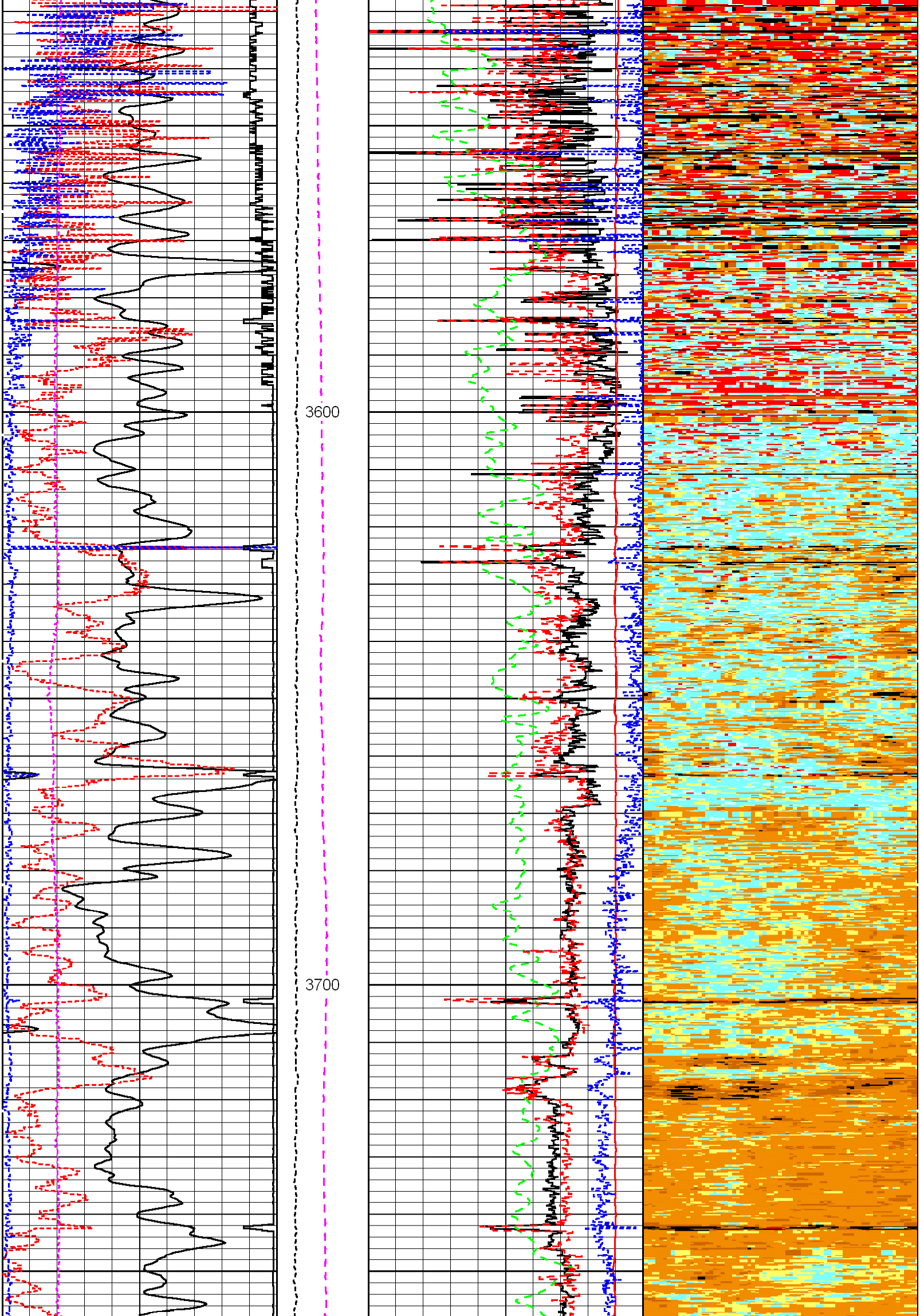

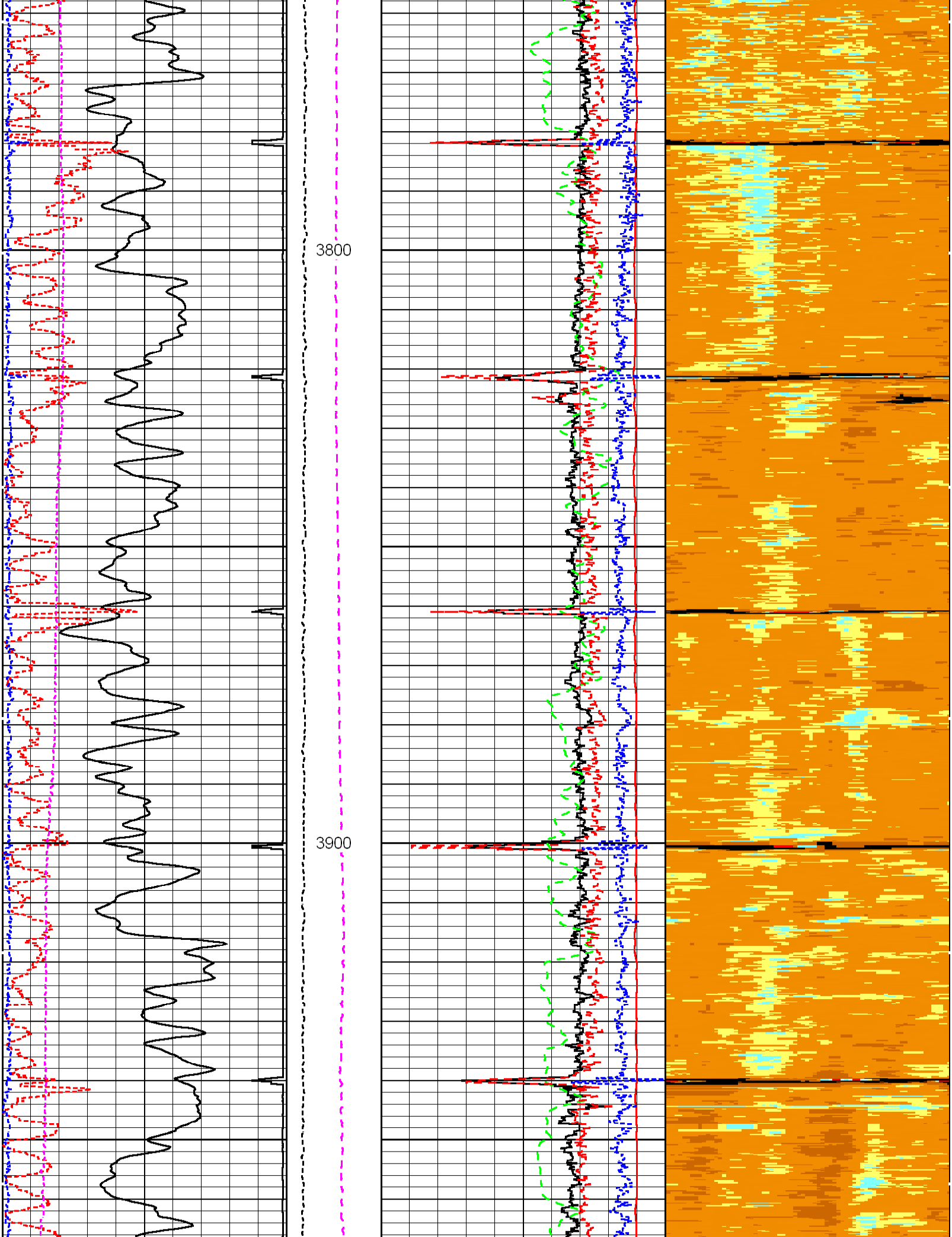

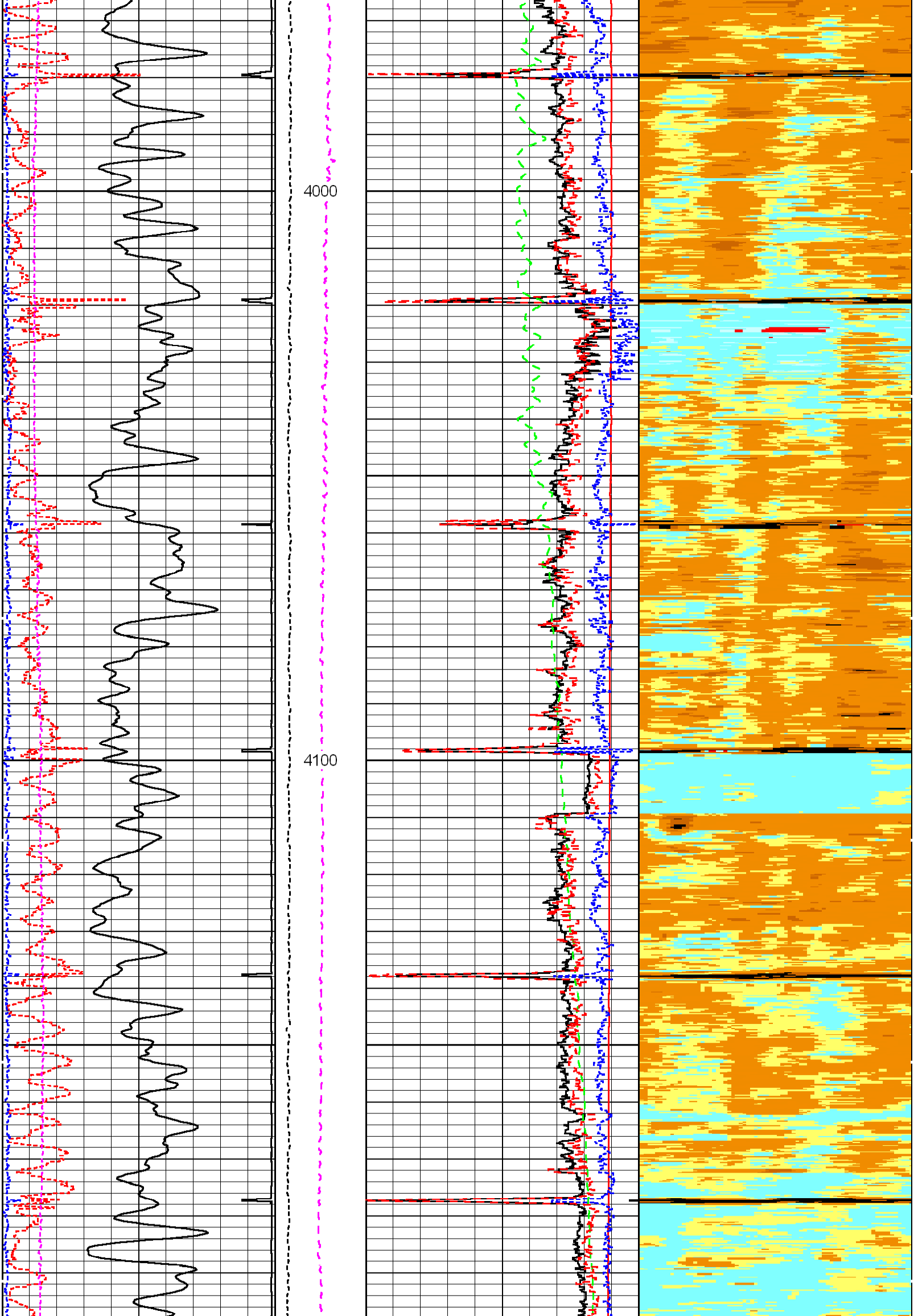

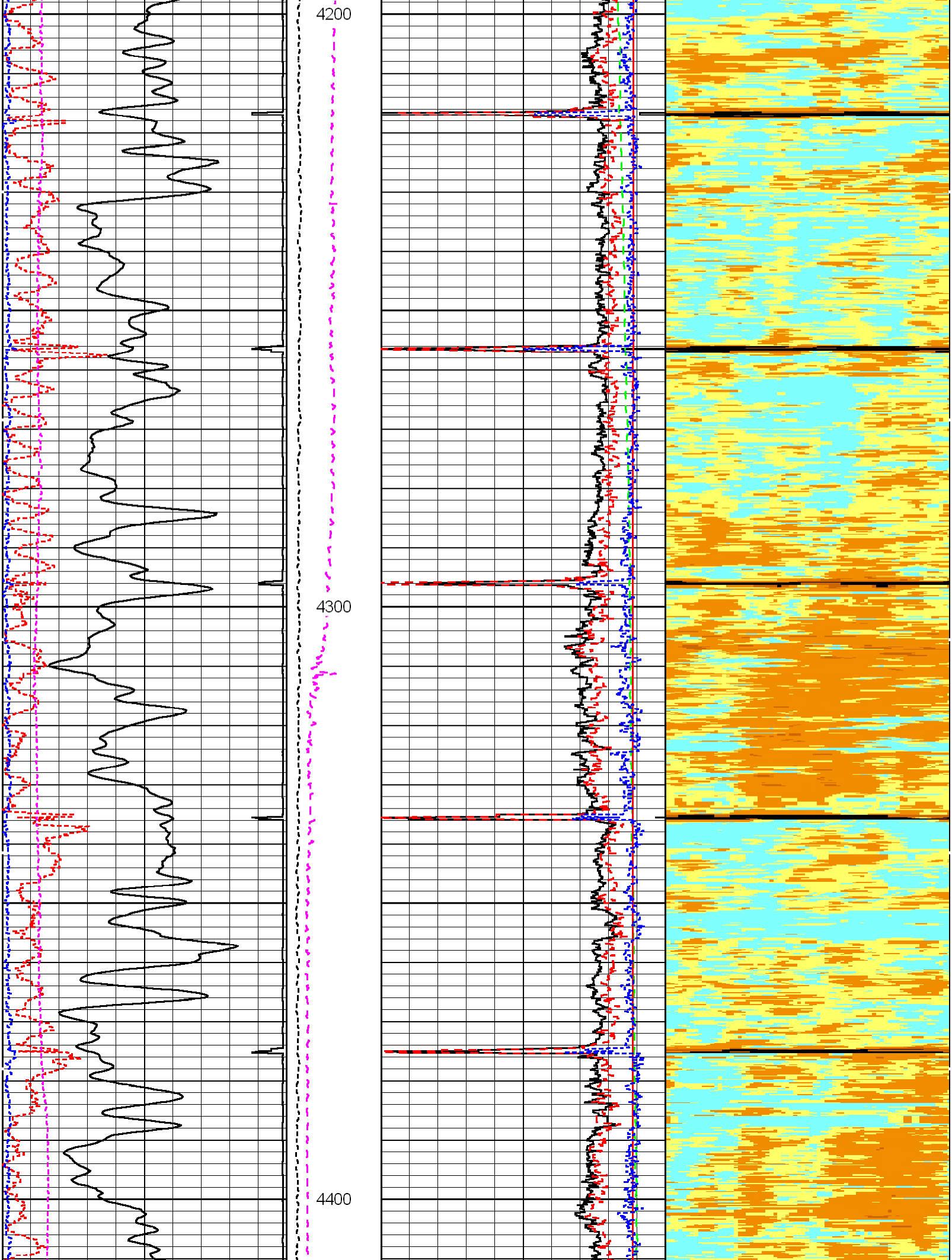

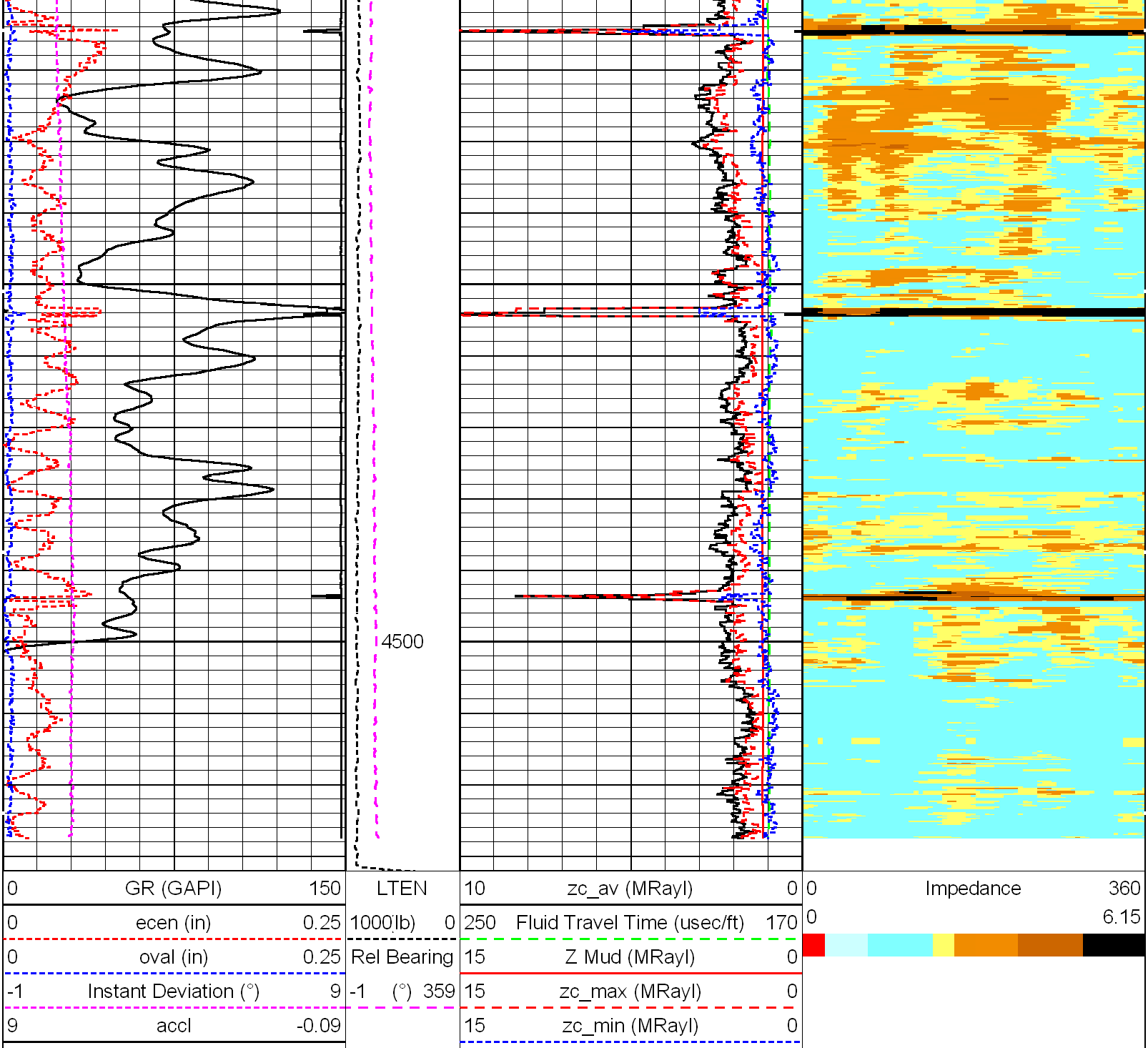

HALLIBURTON

MAIN LOG SECTION

5" = 100'

HALLIBURTON

MAIN LOG SECTION

5" = 100'

Database File: goodmanpoint21.db
Dataset Pathname: MAIN
Presentation Format: hcastcim
Dataset Creation: Sun Apr 14 07:35:22 2013 by Log Halliburton Casedho
Charted by: Depth in Feet scaled 1:240

0 GR (GAPI) 150	LTEN	10 zc_av (MRayl) 0	0 Impedance 360
0 ecen (in) 0.25	1000 lb) 0	250 Fluid Travel Time (usec/ft) 170	0 6.15
0 oval (in) 0.25	Rel Bearing	15 Z Mud (MRayl) 0	
-1 Instant Deviation (°) 9	-1 (°) 359	15 zc_max (MRayl) 0	
9 accl -0.09		15 zc_min (MRayl) 0	

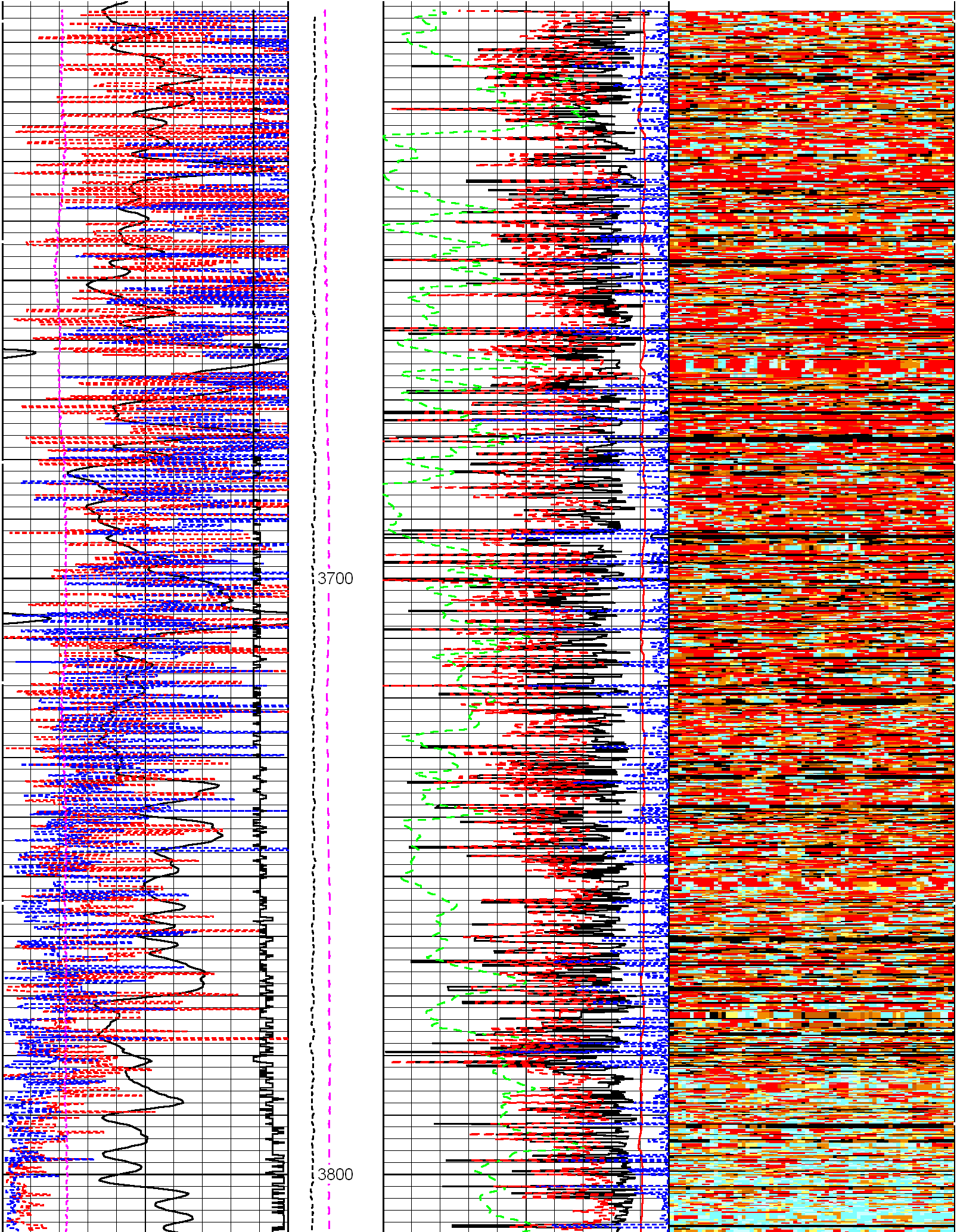

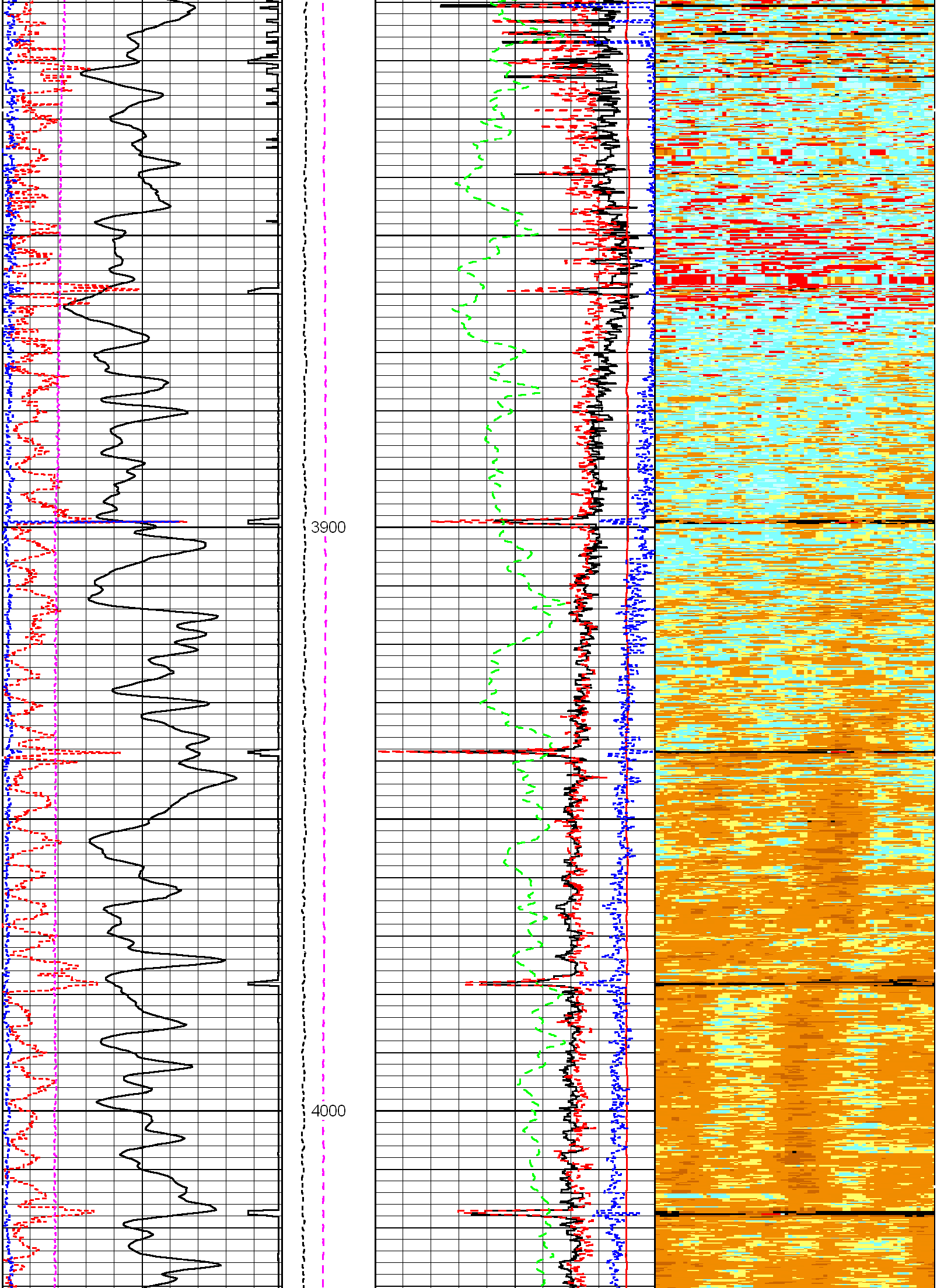

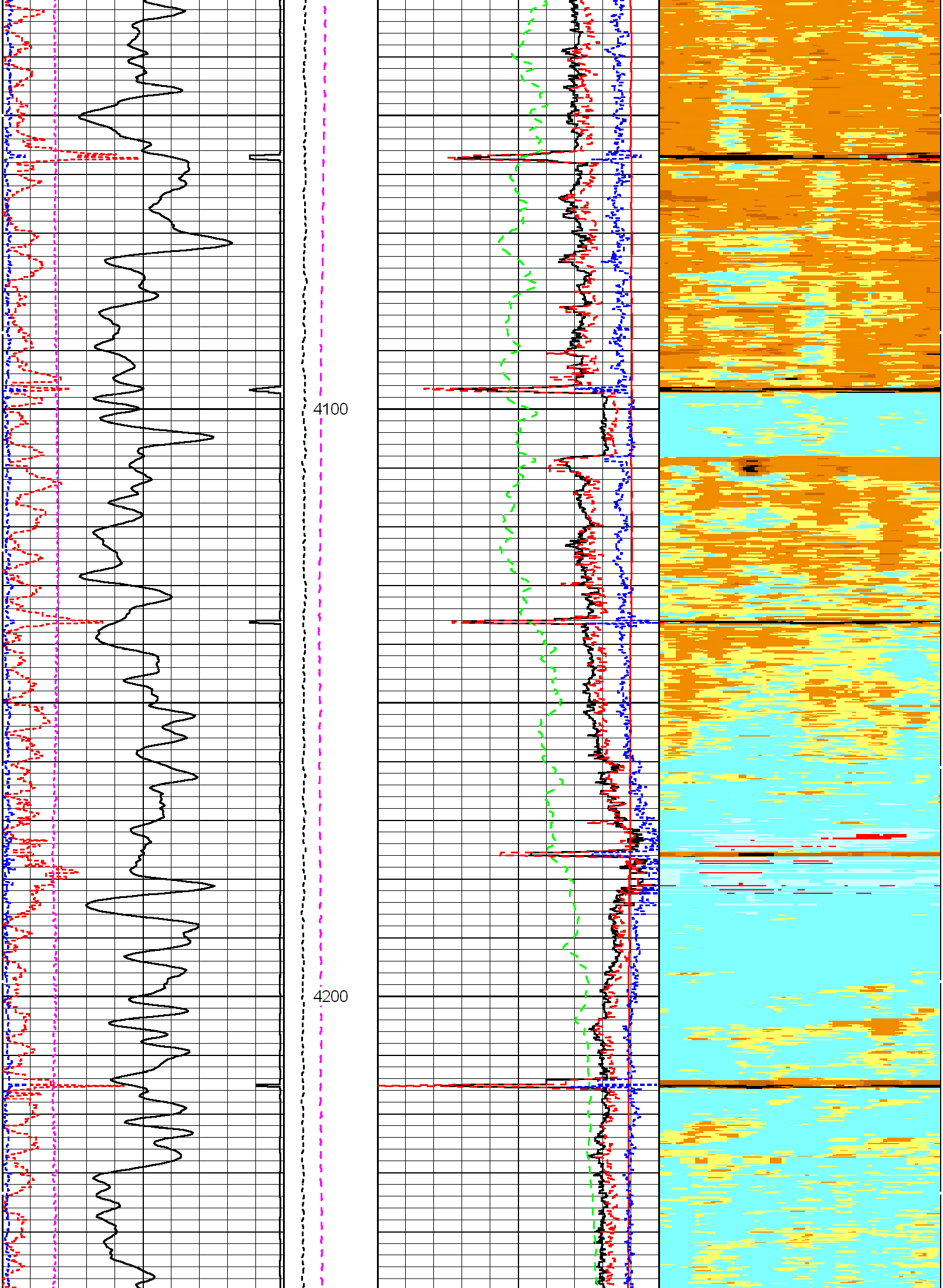

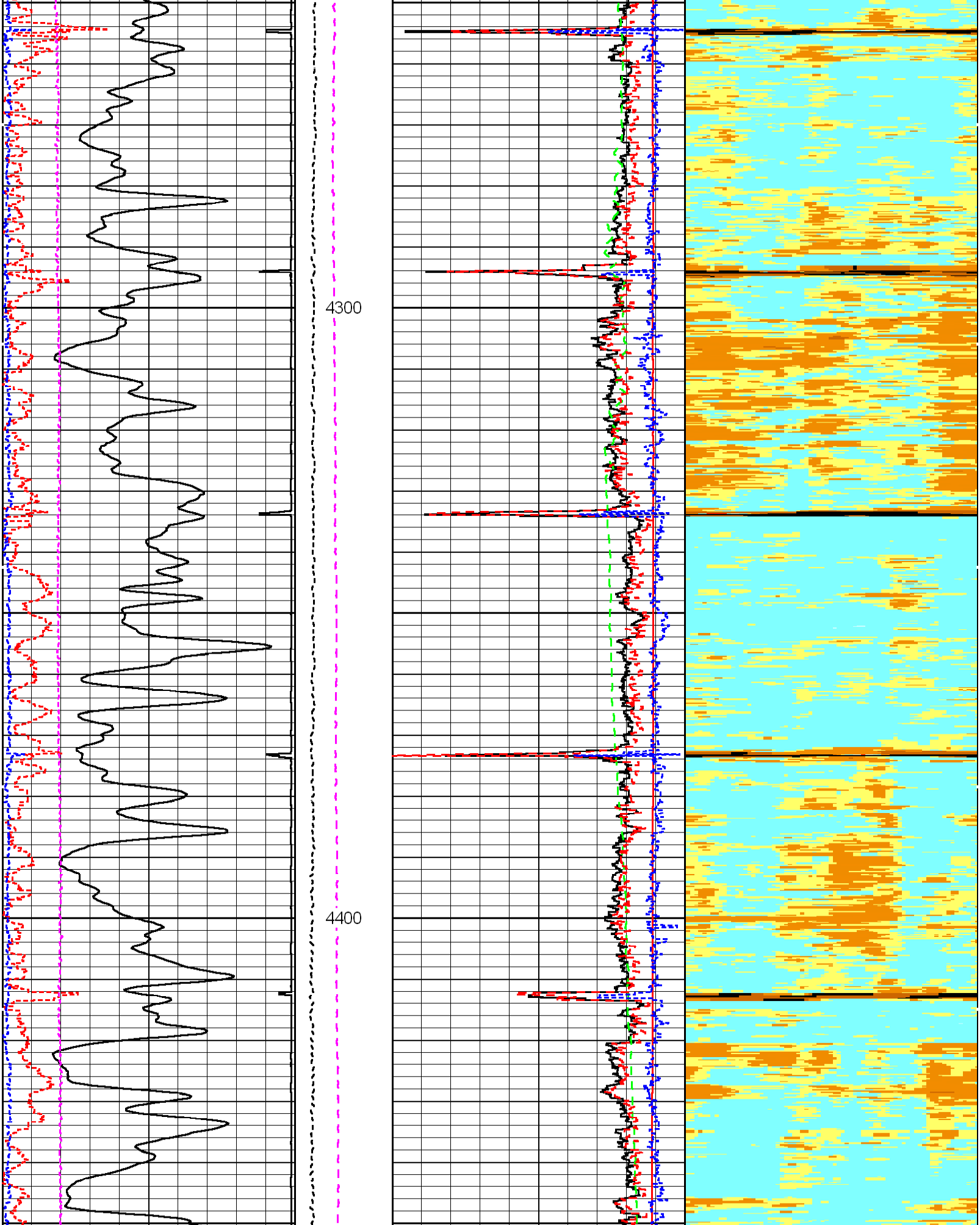

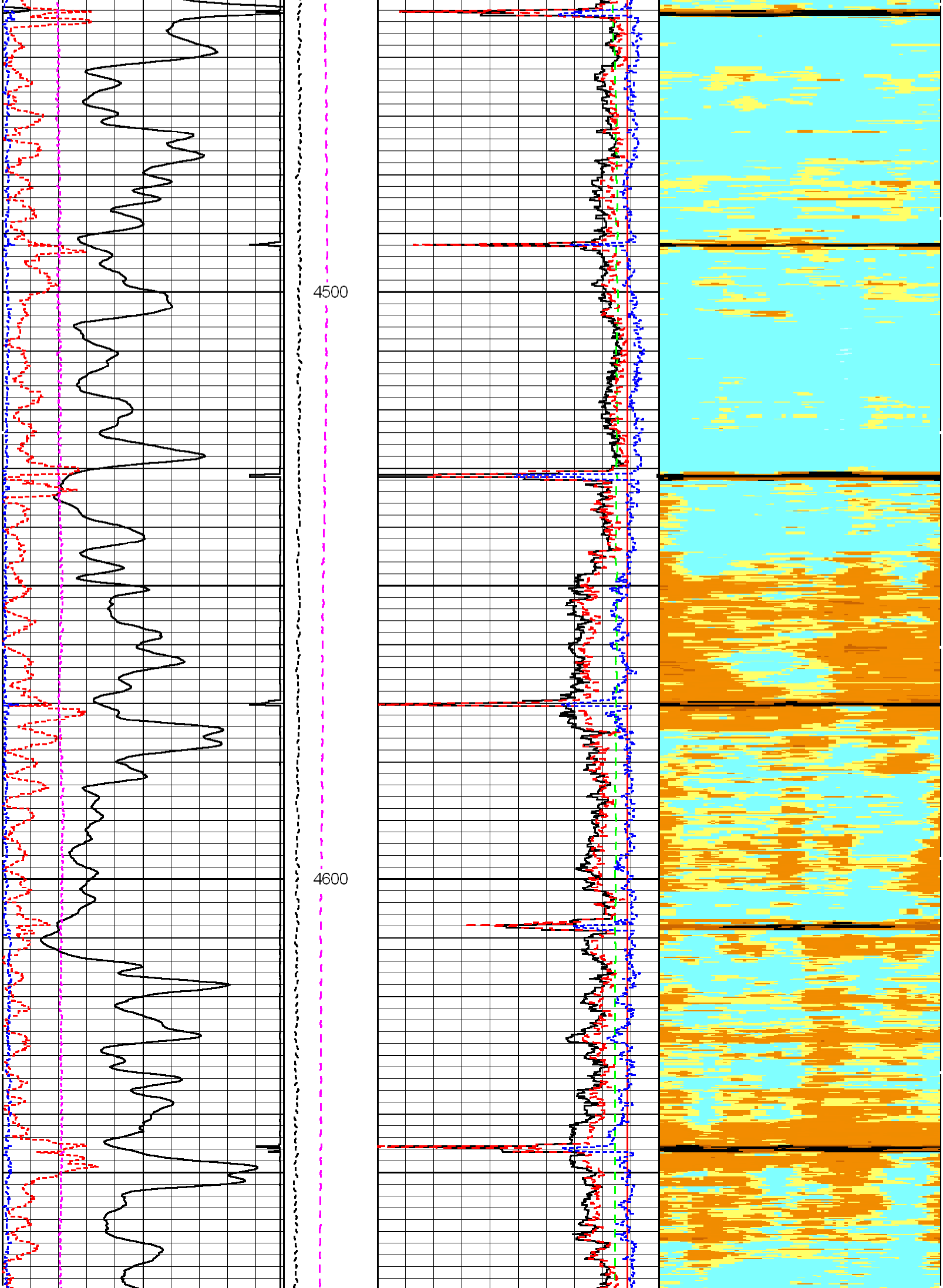

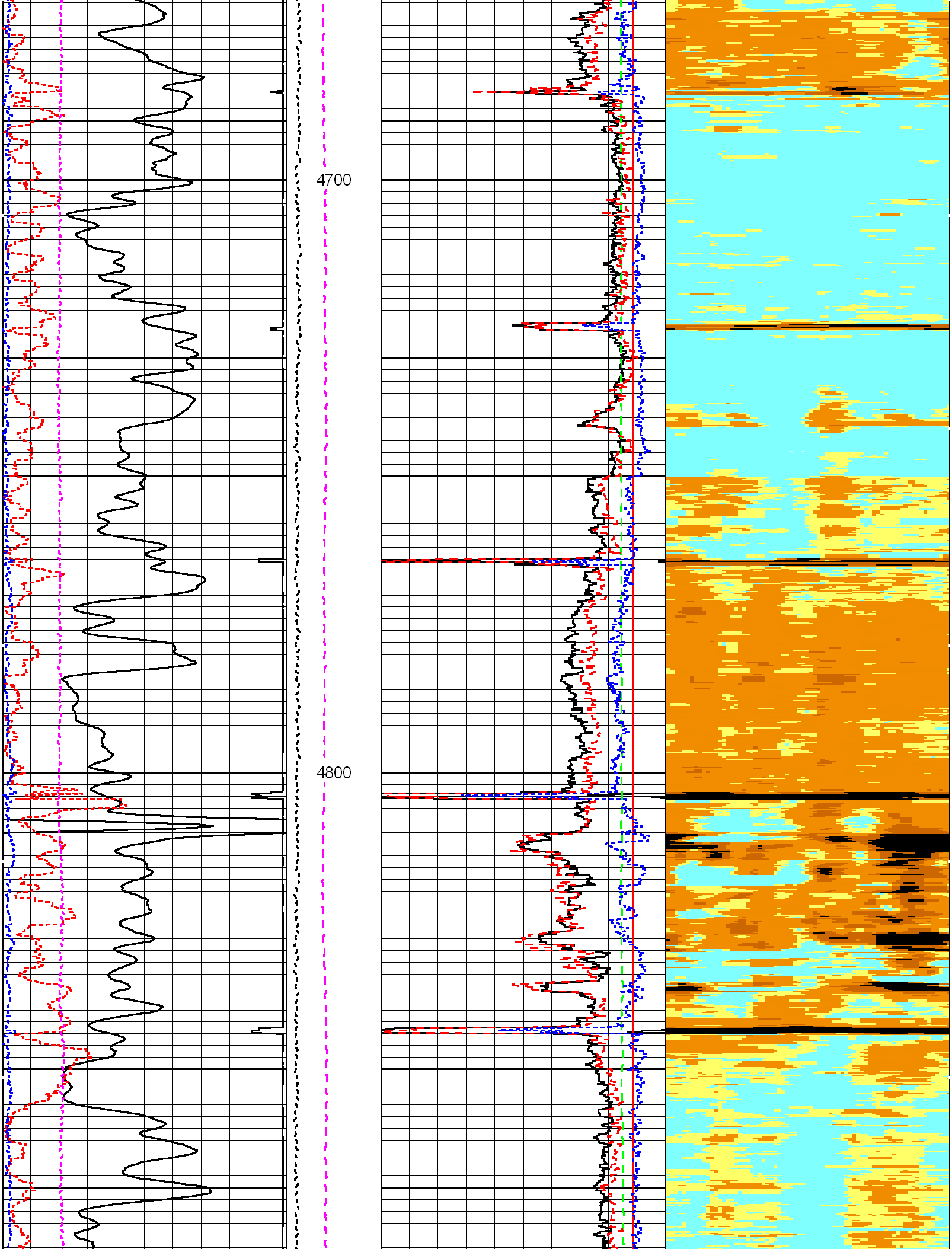

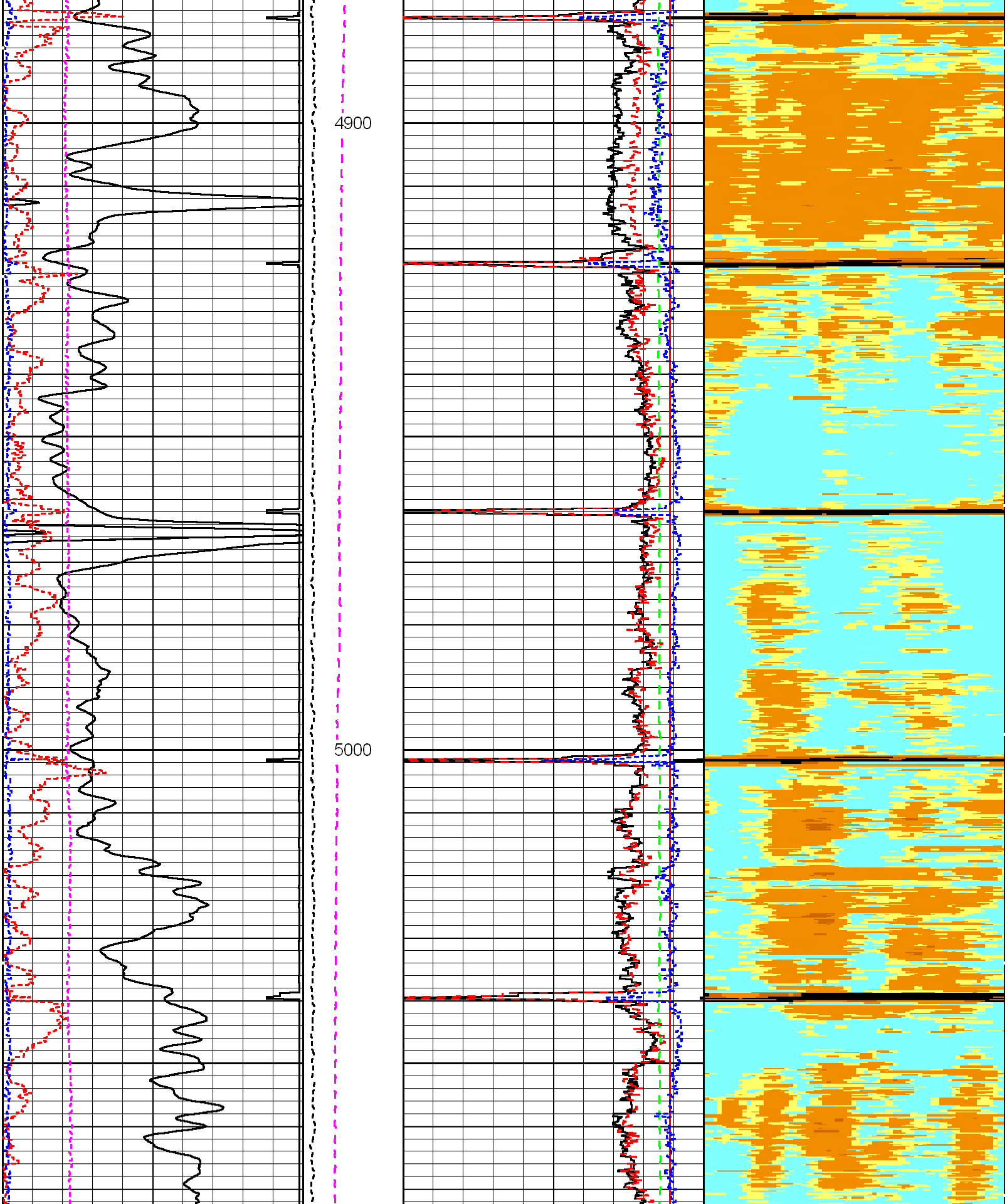

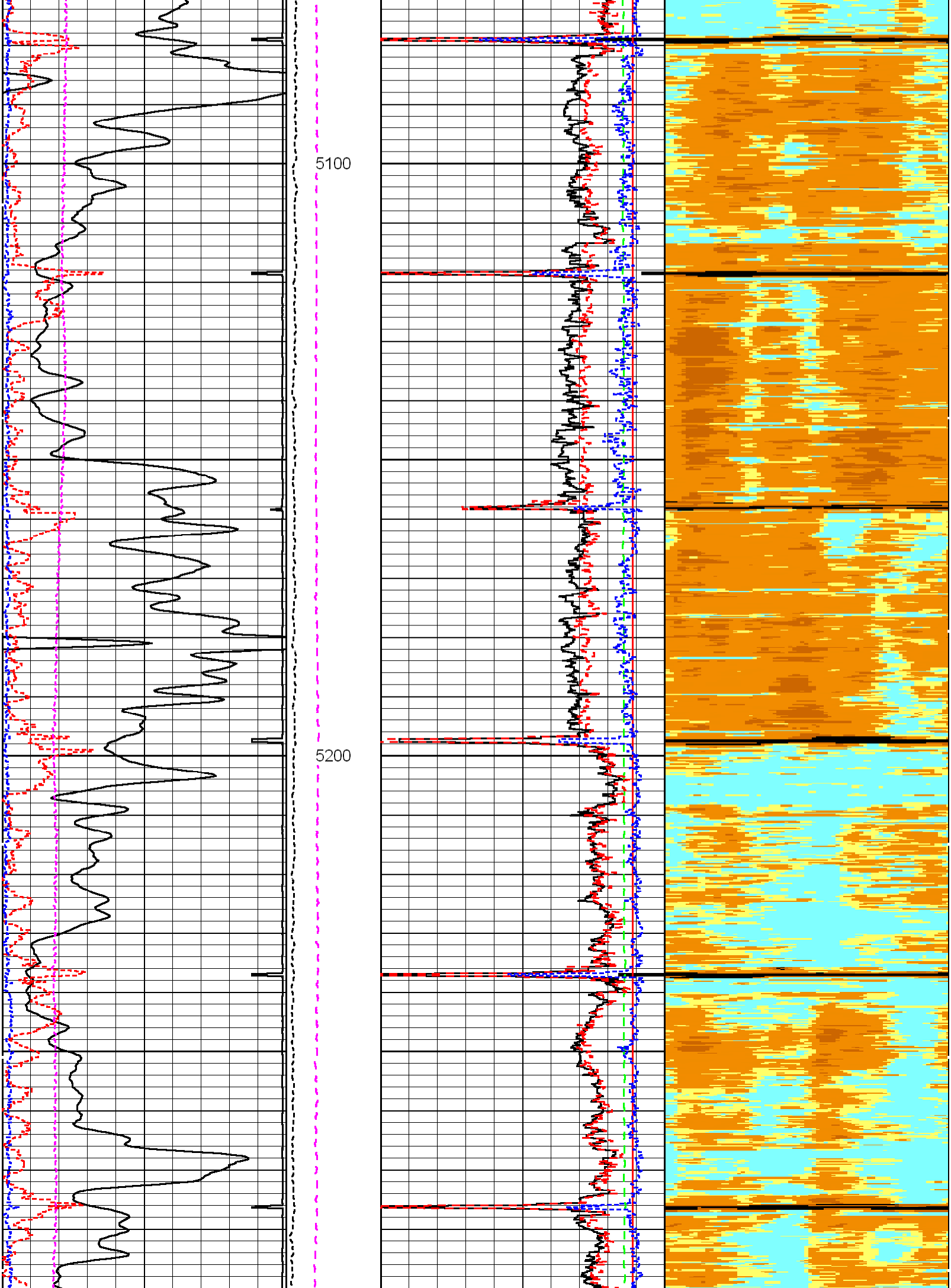

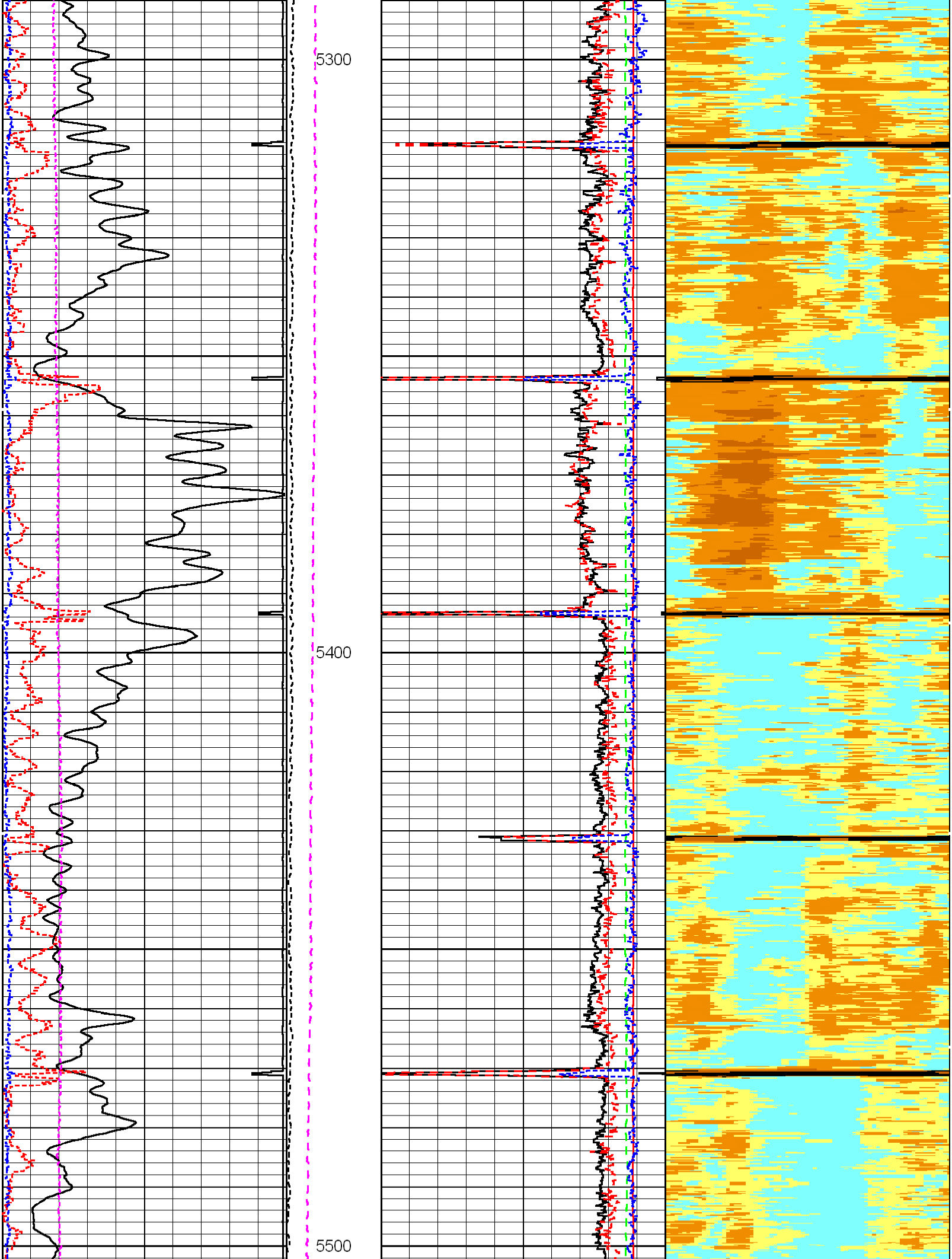

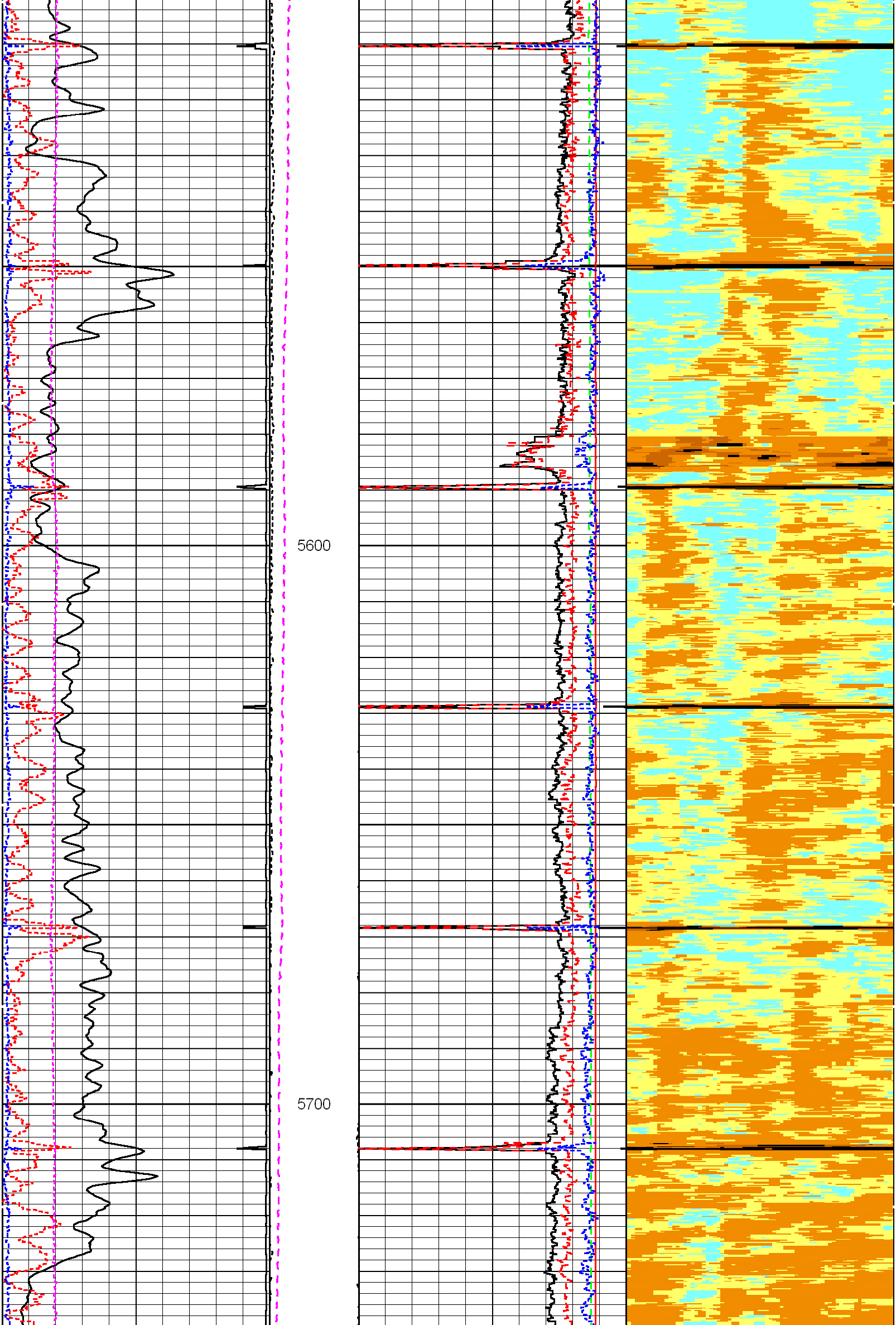

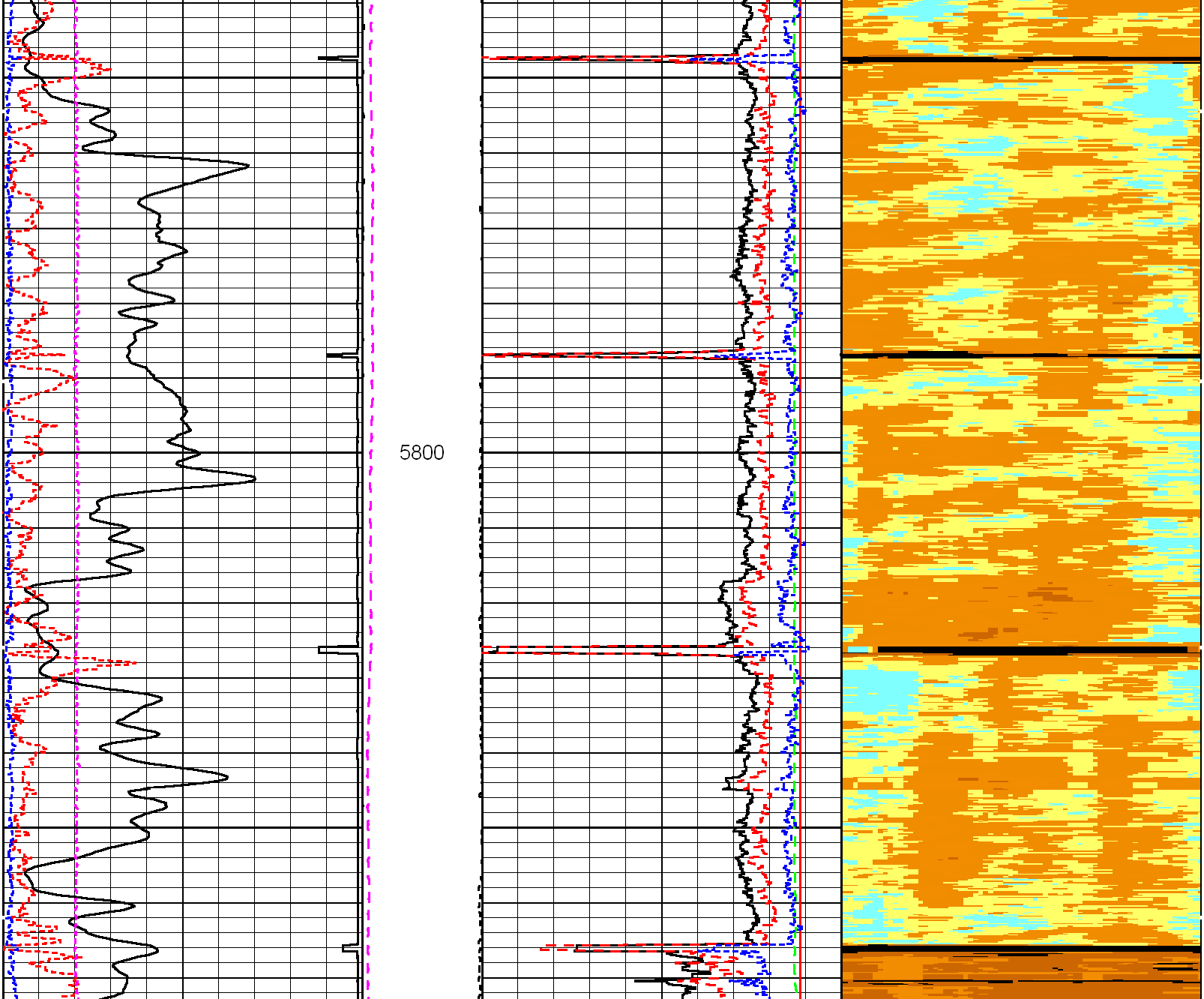

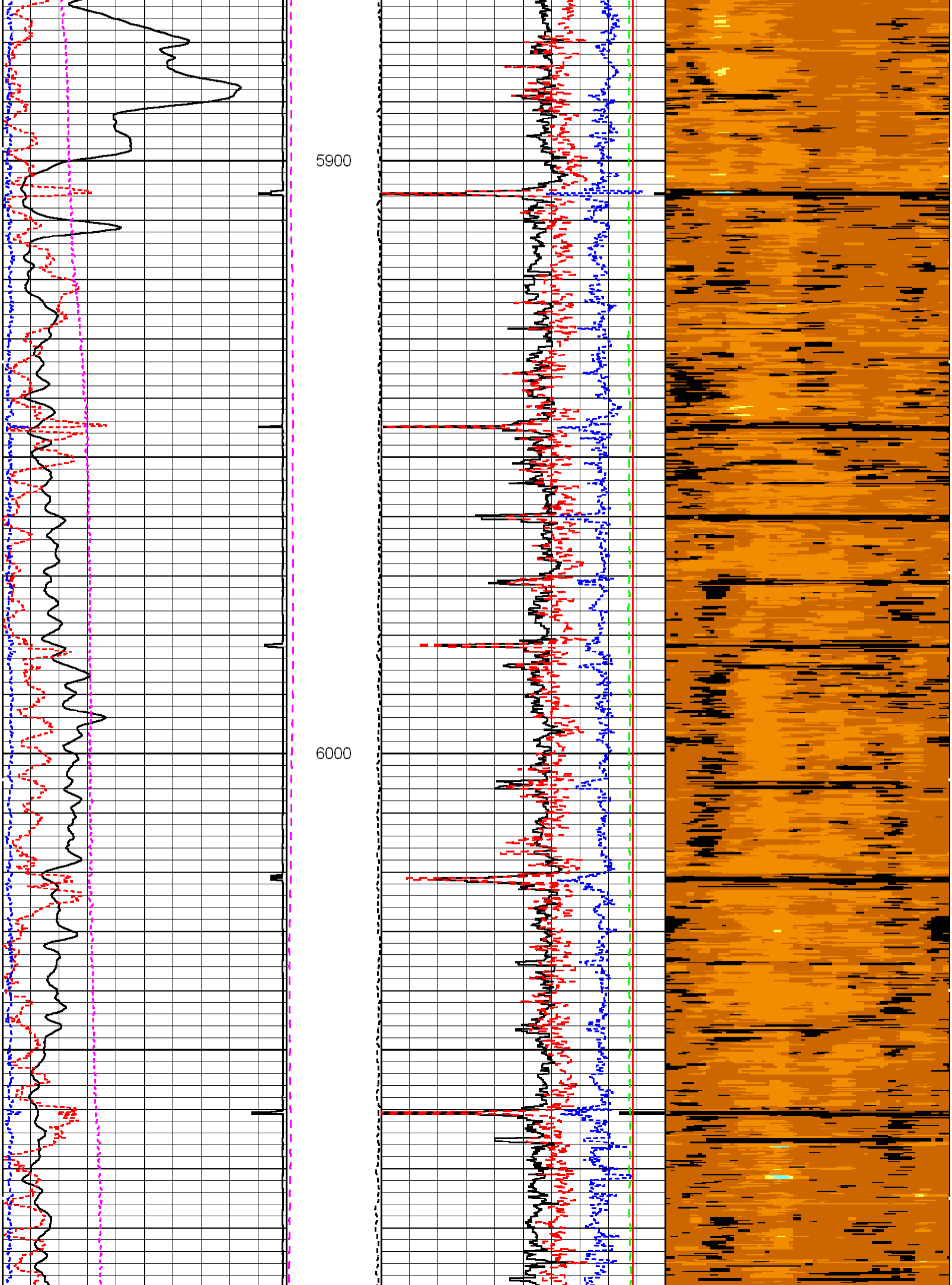

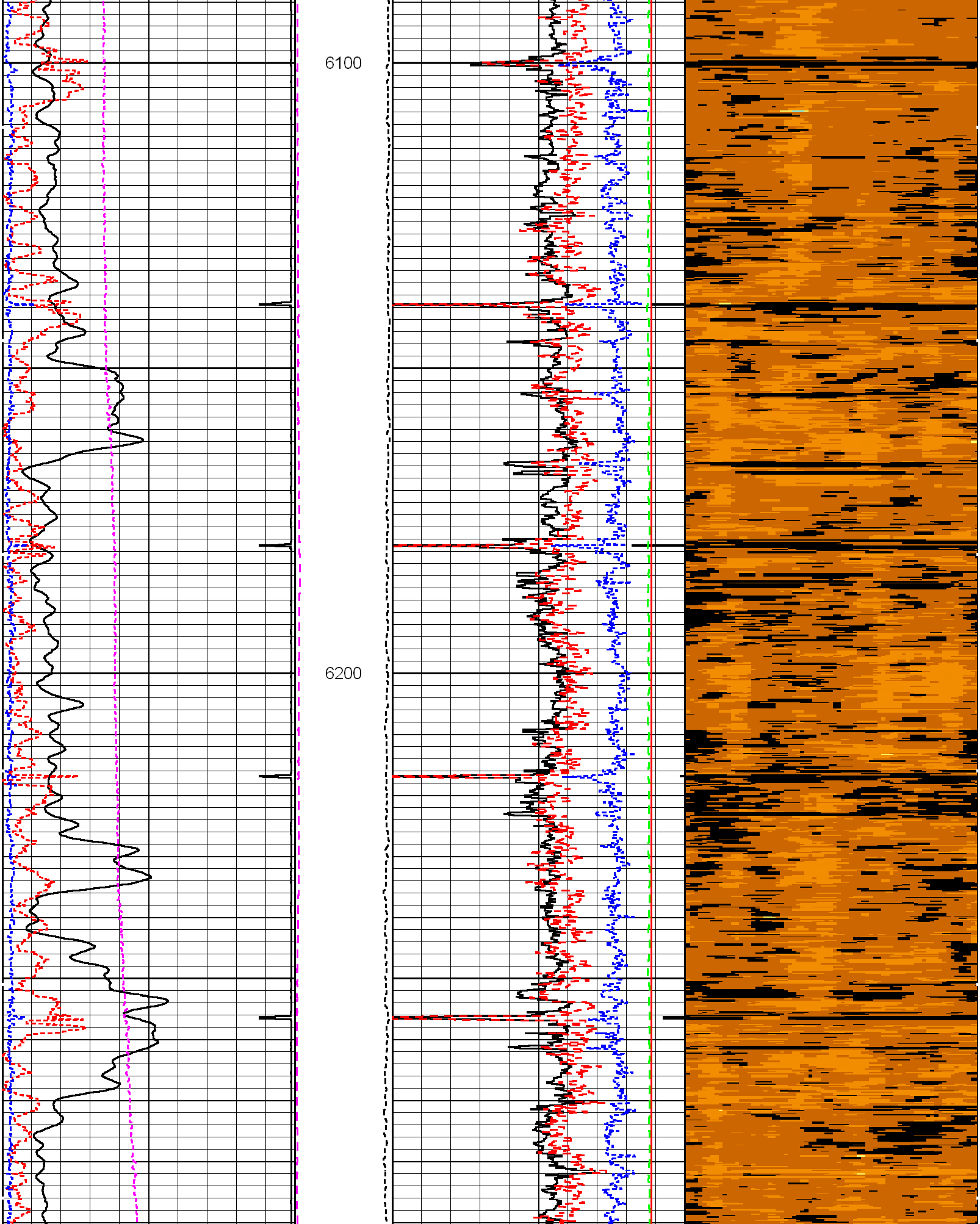

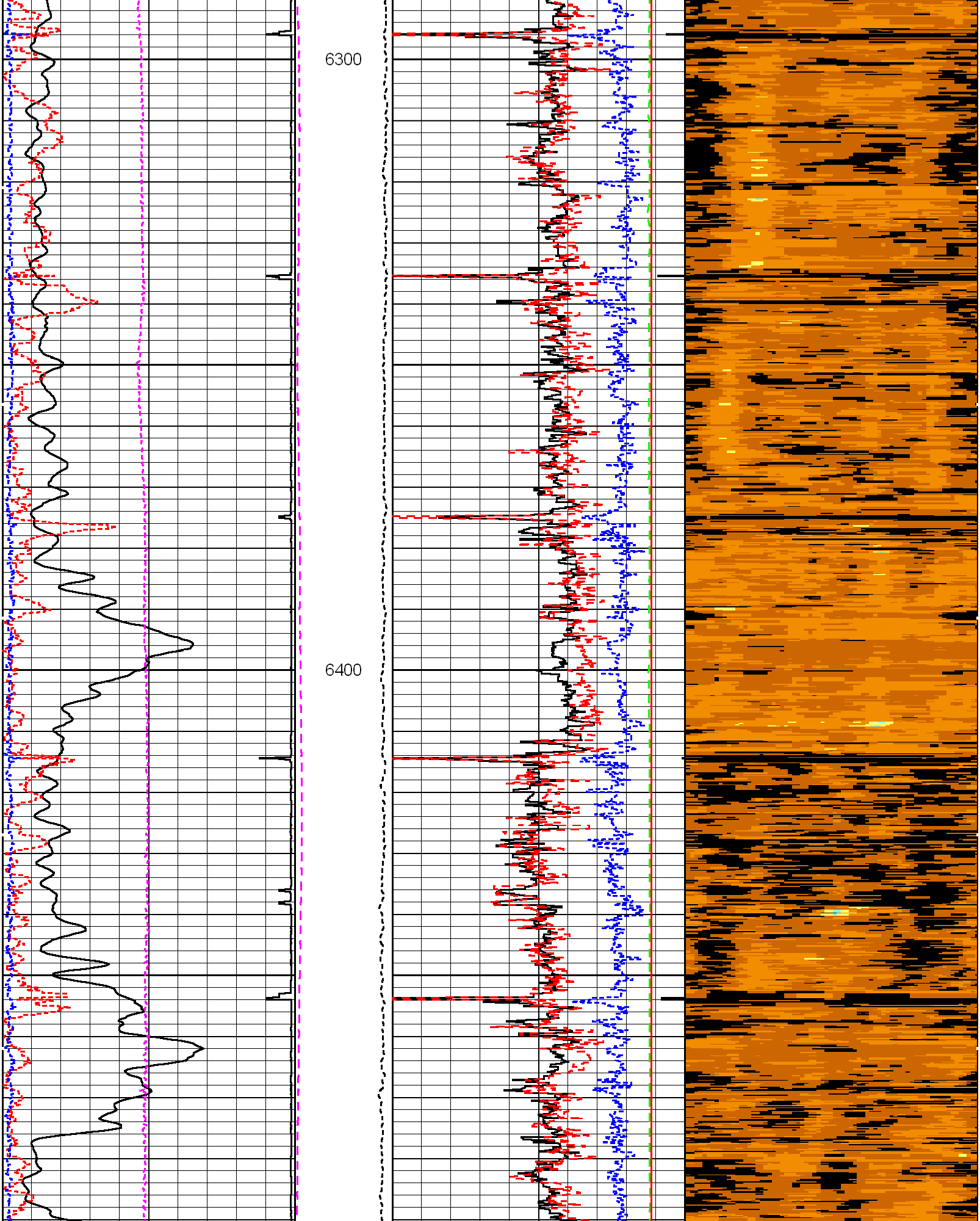

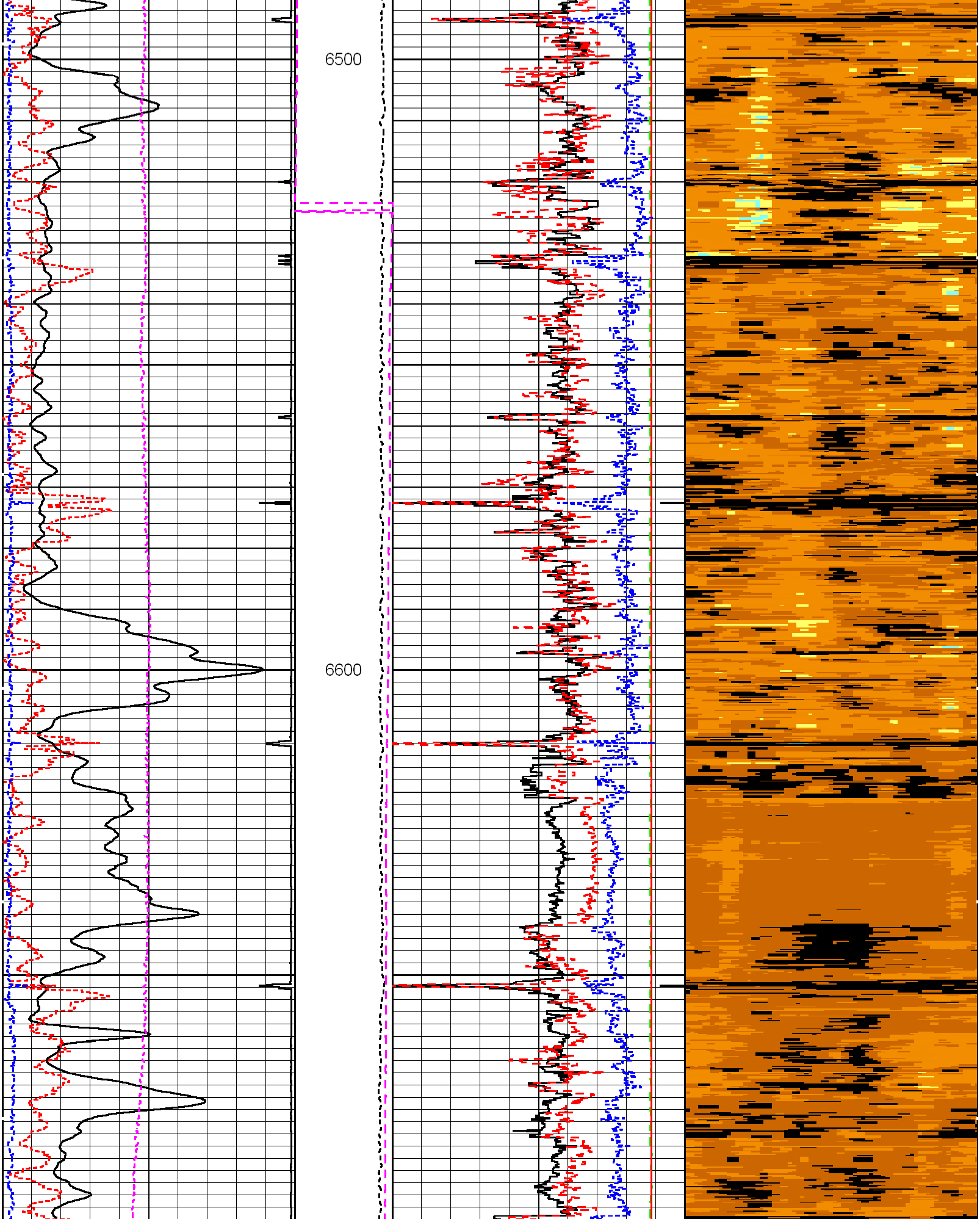

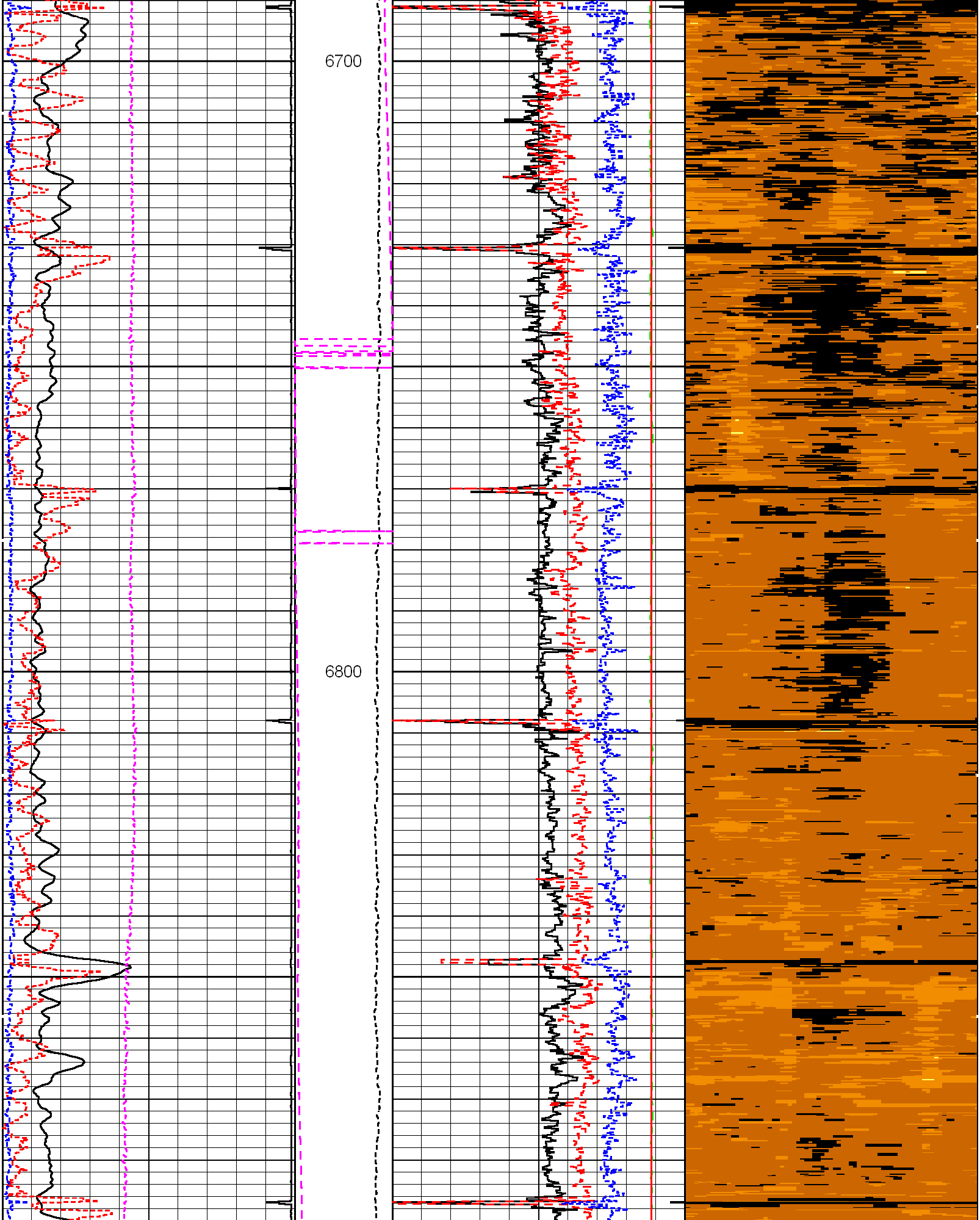

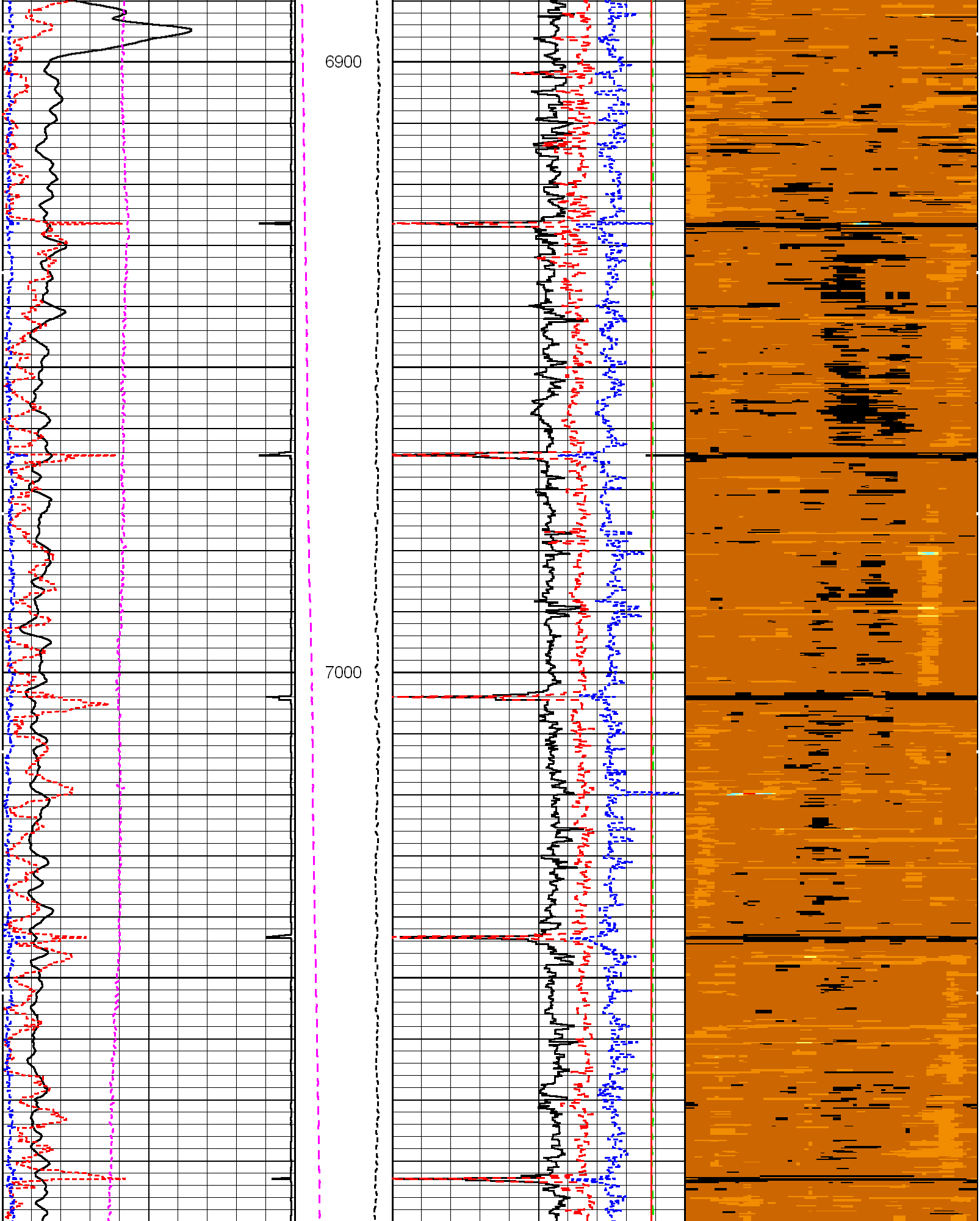

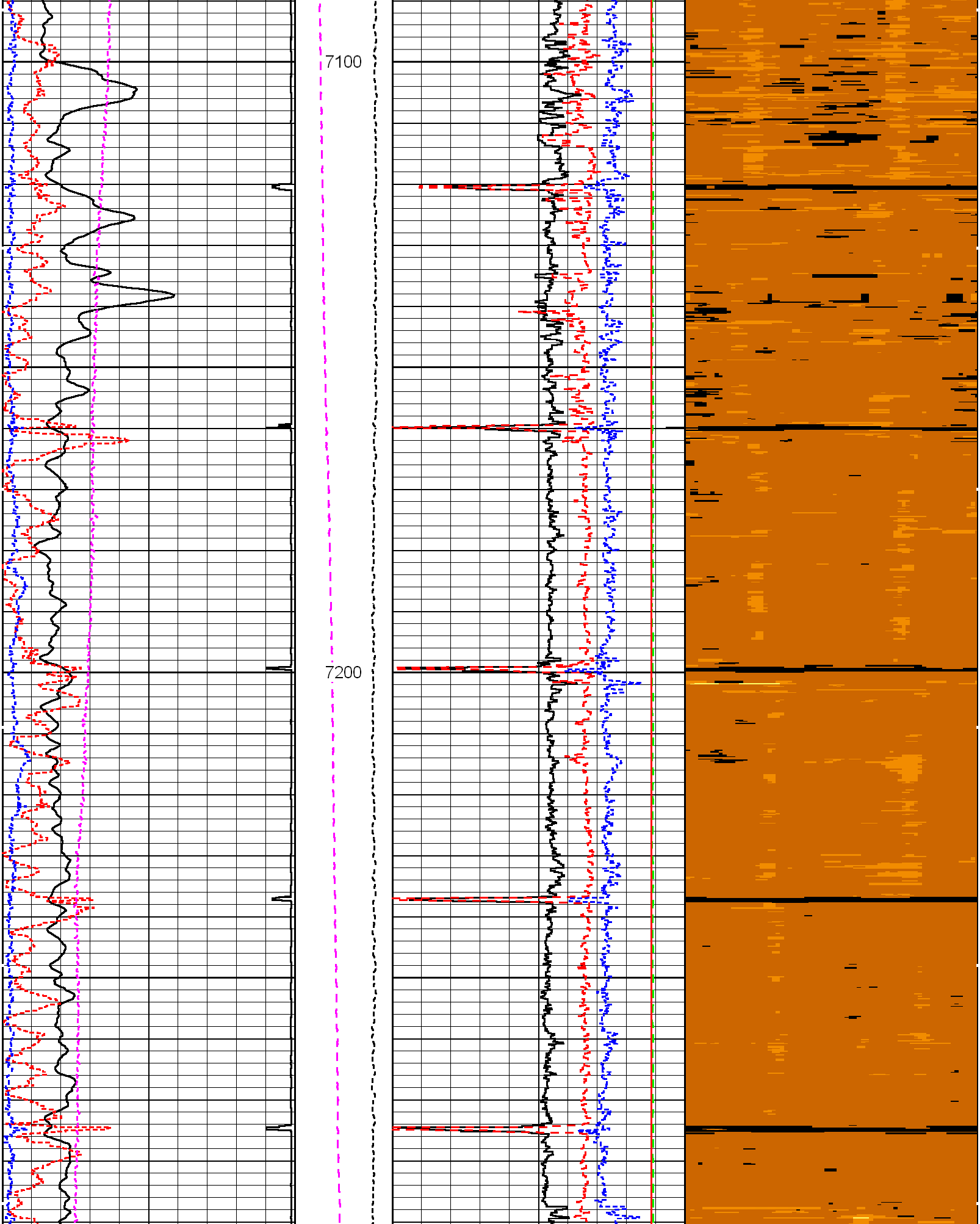

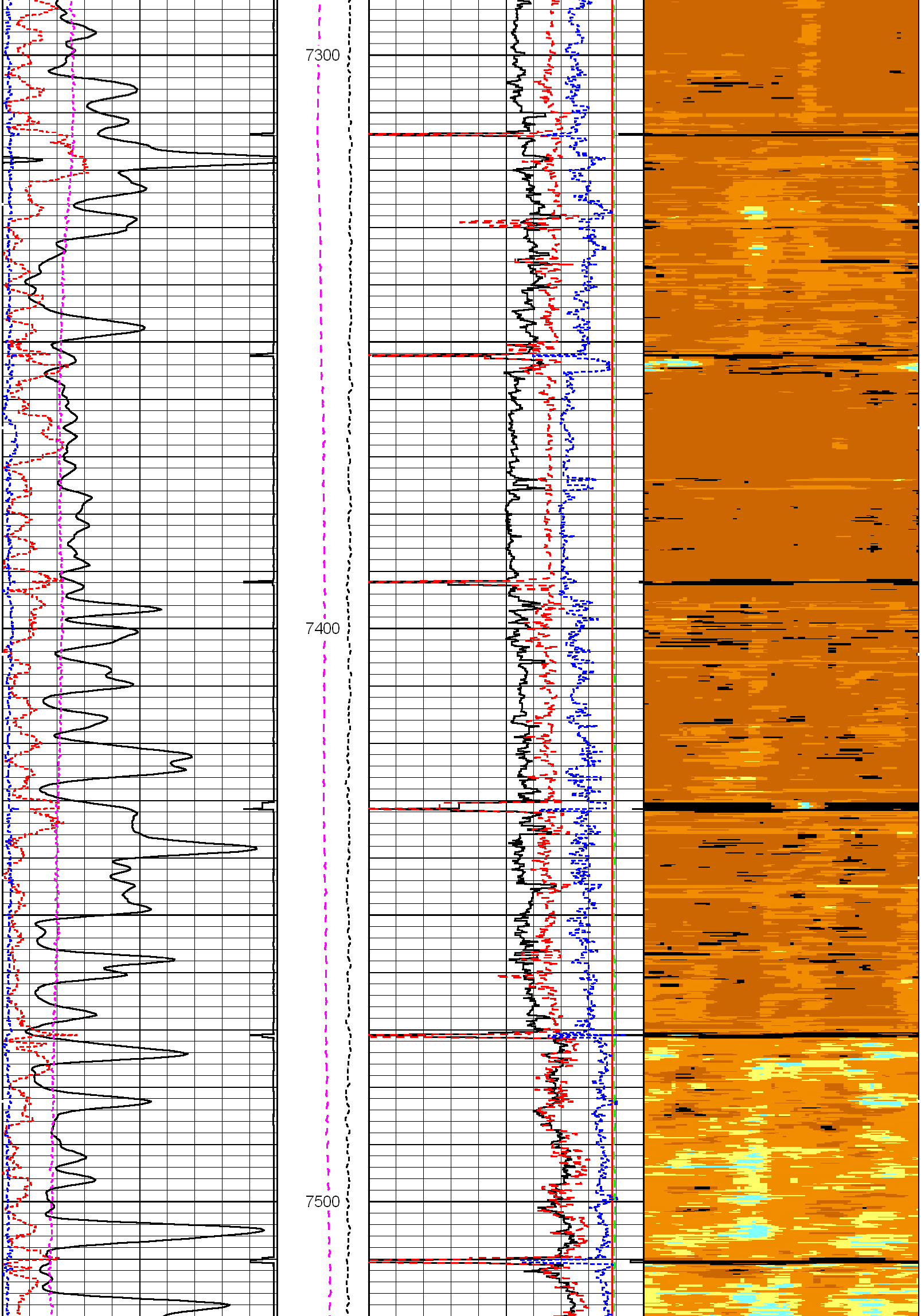

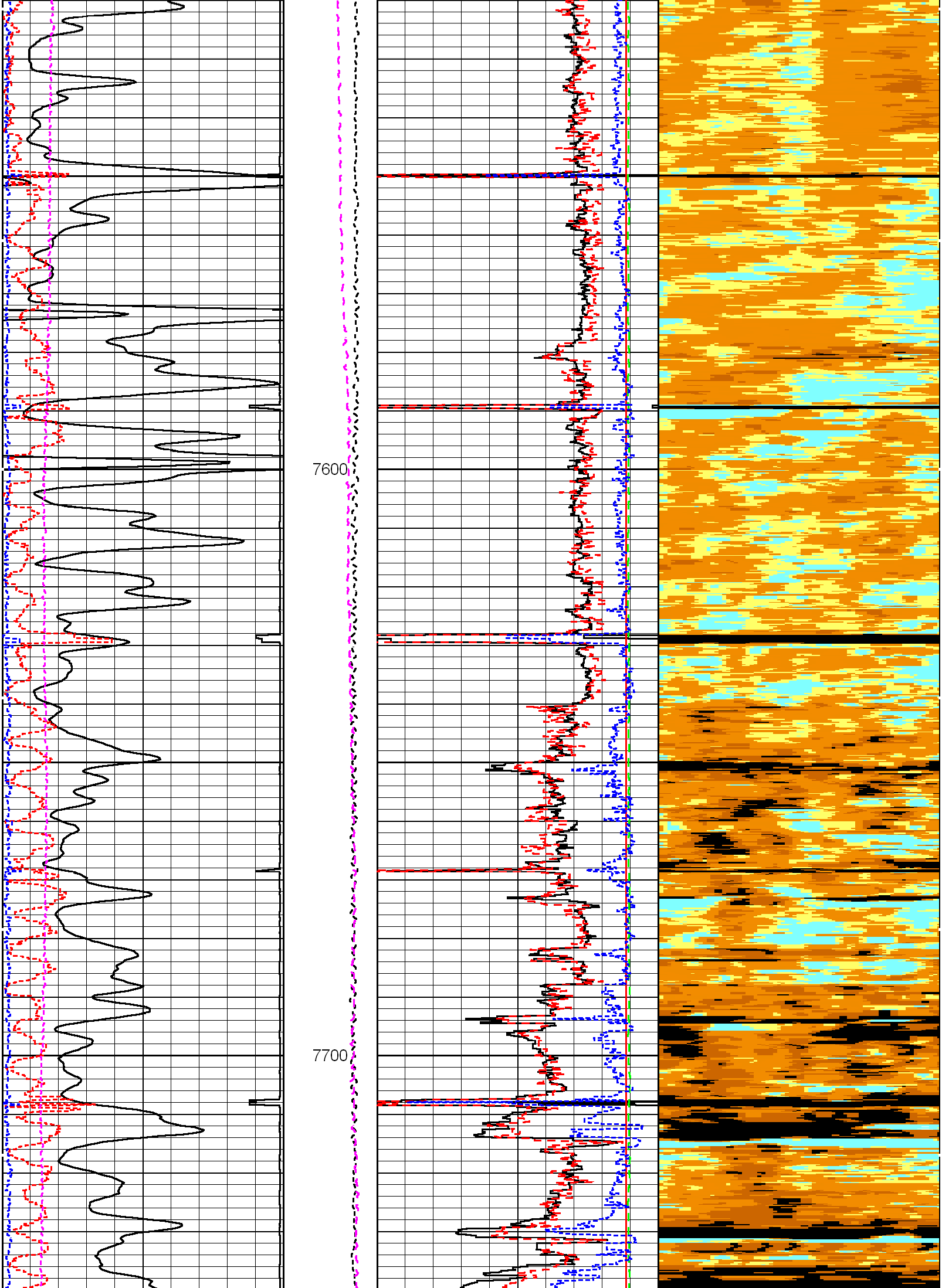

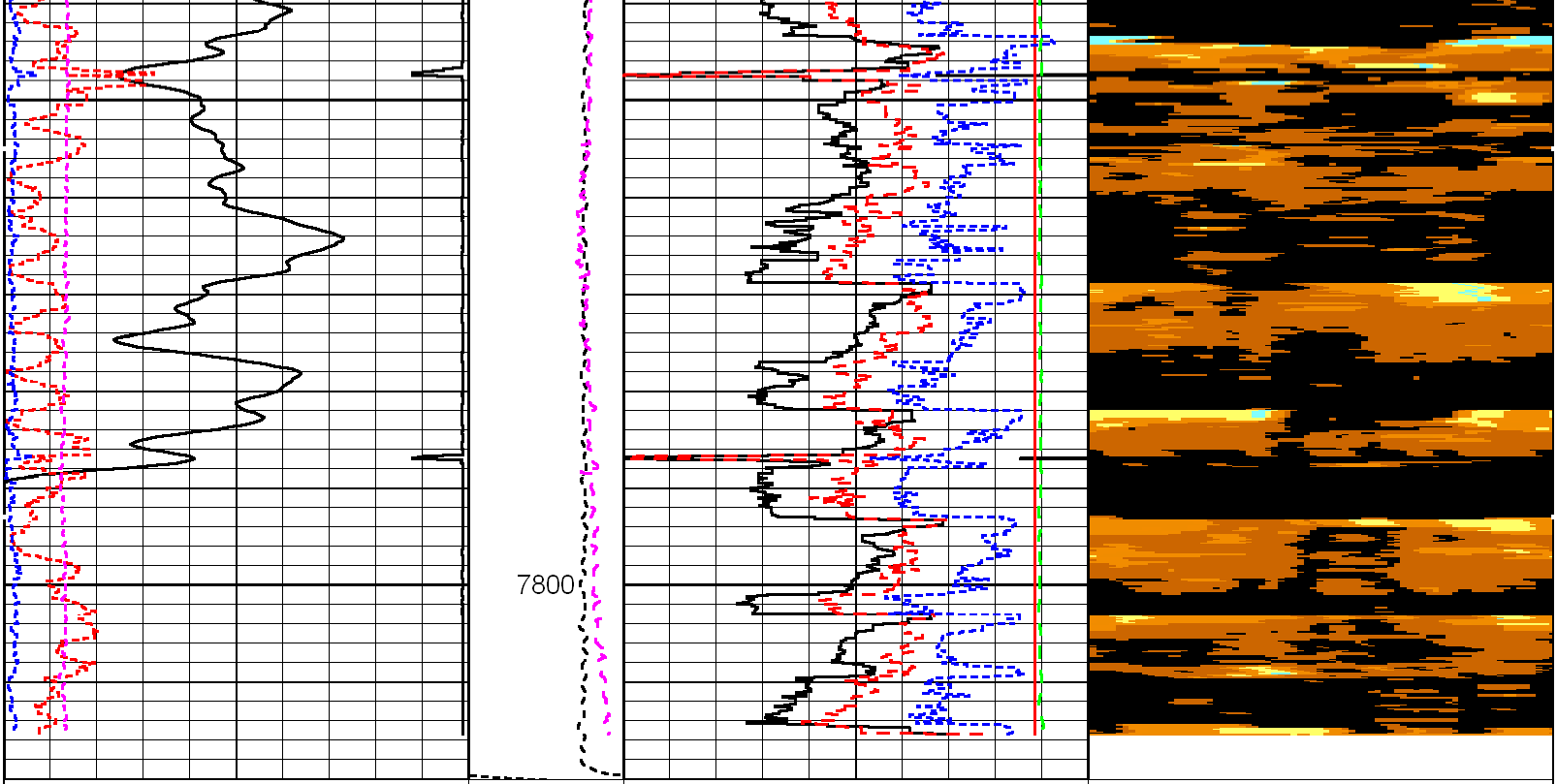

0 GR (GAPI) 150	LTEN	10 zc_av (MRayl) 0	0 Impedance 360
0 ecen (in) 0.25	1000 (lb) 0	250 Fluid Travel Time (usec/ft) 170	0 6.15
0 oval (in) 0.25	Rel Bearing	15 Z Mud (MRayl) 0	🟥 🟦 🟦 🟨 🟧 🟫 ⬛
-1 Instant Deviation (°) 9	-1 (°) 359	15 zc_max (MRayl) 0	
9 accl -0.09		15 zc_min (MRayl) 0	

HALLIBURTON

MAIN LOG SECTION

5" = 100'

HALLIBURTON

REPEAT PASS

5" = 100'

Database File: goodmanpoint21.db
Dataset Pathname: REPEAT
Presentation Format: hcastcim
Dataset Creation: Sun Apr 14 07:15:05 2013 by Log Halliburton Casedho
Charted by: Depth in Feet scaled 1:240

0 GR (GAPI) 150	LTEN	10 zc_av (MRayl) 0	0 Impedance 360
0 ecen (in) 0.25	1000 (lb) 0	250 Fluid Travel Time (usec/ft) 170	0 6.15
0 oval (in) 0.25	Rel Bearing	15 Z Mud (MRayl) 0	🟥 🟦 🟦 🟨 🟧 🟫 ⬛
-1 Instant Deviation (°) 9	-1 (°) 359	15 zc_max (MRayl) 0	
9 accl -0.09		15 zc_min (MRayl) 0	

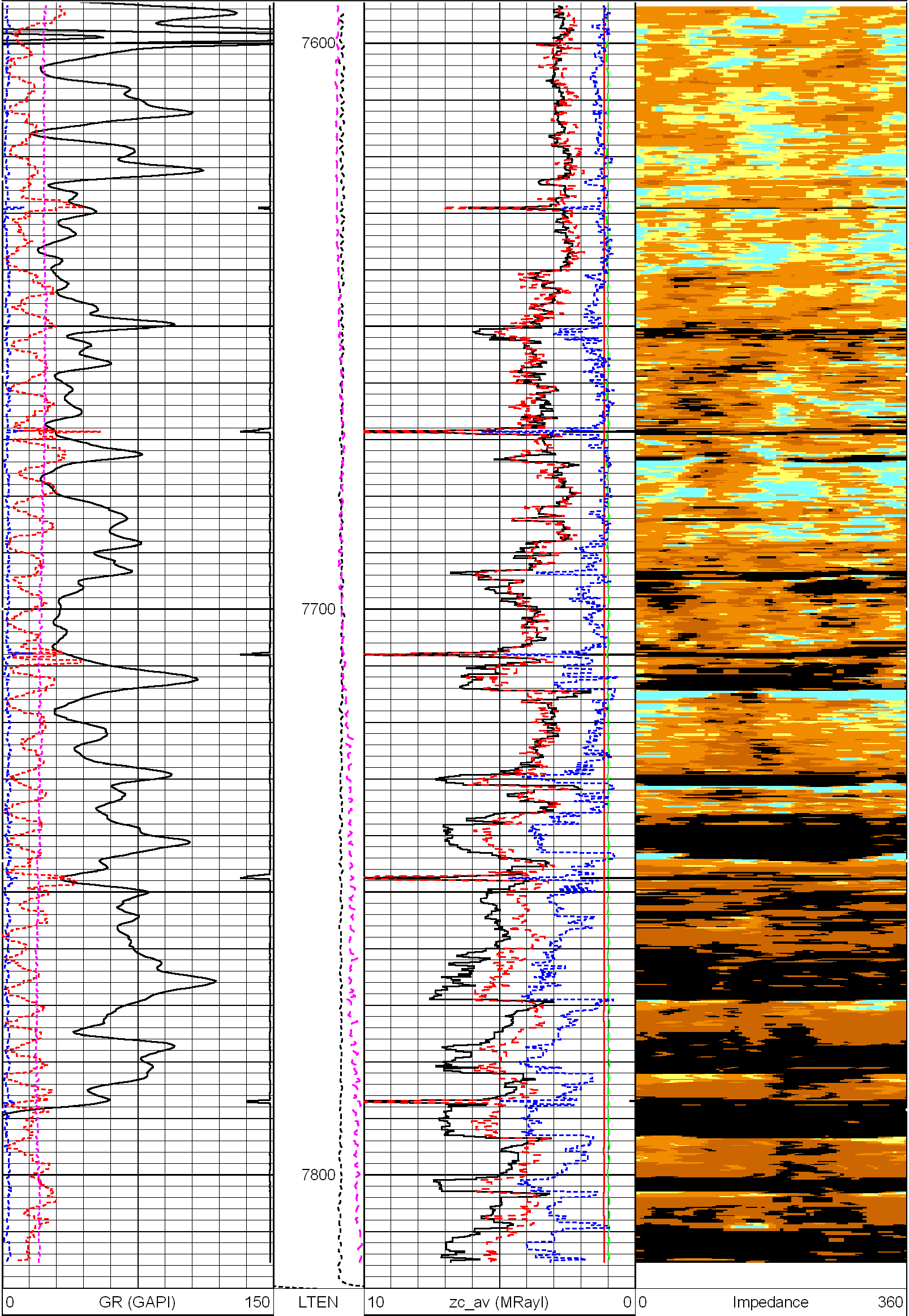

0 ecen (in) 0.25	1000 lb) 0	250 Fluid Travel Time (usec/ft) 170	0 6.15 🟥 🟦 🟦 🟨 🟧 🟫 ⬛
0 oval (in) 0.25	Rel Bearing	15 Z Mud (MRayl) 0	
-1 Instant Deviation (°) 9	-1 (°) 359	15 zc_max (MRayl) 0	
9 accl -0.09		15 zc_min (MRayl) 0	

HALLIBURTON

REPEAT PASS

5" = 100'

Calibration Report

Database File: goodmanpoint21.db
Dataset Pathname: FPIPE2
Dataset Creation: Sun Apr 14 06:06:15 2013 by Log Halliburton Casedho

Circumferential Acoustic Scanning Tool Shop Calibration Report

Serial-Model: 11922569_438-4 3/8 SCAN

Calibration Performed: Sat Apr 13 22:21:59 2013

	Mudcell Transducer		Main Transducer		
	Measured	Expected	Measured	Expected	Units
W/O Calibrator	50.00	44.00	N/A	N/A	usec
W Calibrator	41.60	35.00	56.21	50.00	usec

Calibrated Offsets

Name	Value	Units
TCAL	6.2098	usec
MCAL	7.9988	usec

XY Accelerometers Calibration Report

Performed: Not Performed

	Low Read.	High Read.		Low Ref.	High Ref.	
X Accelerometer	0.000	1.000	gee	0.000	1.000	gee
Y Accelerometer	0.000	1.000	gee	0.000	1.000	gee

Cement Bond Log Shop Calibration Report

Serial-Model: 110928-A

Calibration Performed: Sun Apr 14 06:02:39 2013

Free Pipe Calibration

	Measured	Units
TT	282.5	usec
Amplitude	634.2	mV
Log Base Line	7.4	mV

Calibration References and Gain

Name	Value	Units
Pipe O.D.	7.000	in
Pipe Weight	29.0	lb/ft
Pipe Ref. Amp.	62.0	mV
Amp. Gain	0.099	

Gamma Ray Calibration Report

Type / Serial: 002 / 10009834

SHOP CALIBRATION

Sat Apr 13 22:27:38 2013

	Counts/Sec.	Gain	Offset	Jig	Units
Background	33.3				cps
Calibrator	186.0				cps
		1.6826			GAPI/cps

PRIMARY VERIFICATION

Sat Apr 13 22:30:39 2013

	Counts/Sec.	Gain	Offset	Jig	Units
Background	55.7				cps
Calibrator	309.2				cps
Difference				253.5	GAPI

BEFORE SURVEY VERIFICATION

Sat Apr 13 22:33:19 2013

	Counts/Sec.	Gain	Offset	Jig	Units
Background	53.5				cps
Calibrator	312.2				cps
Difference				258.7	GAPI

AFTER SURVEY VERIFICATION

	Counts/Sec.	Gain	Offset	Jig	Units
Background	0.0				cps
Calibrator	0.0				cps
Difference				0.0	GAPI

Sensor	Offset (ft)	Schematic	Description	Len (ft)	OD (in)	Wt (lb)
WVF5FT	21.04	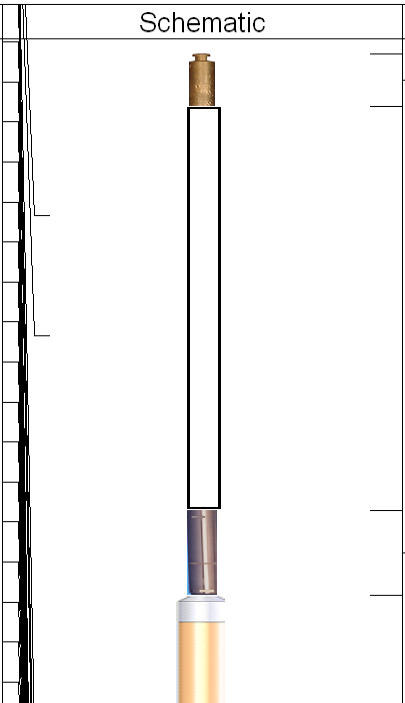				
WVF3FT	17.52		STND_CH 1.4375 IN CABLE HEAD	1.00	1.44	1.00
CblTStat	17.52					
CblSeqNum	17.52					
CblITemp	17.52					
CblIVolt	17.52					
CblCStat	17.52					
CblLWvCnt	17.52		TTTCU-002 (10009834) Through Tubing Telemetry Cartridge - Ultrawire	7.66	1.69	37.00
CblAGate	17.52					
CblTTThresh	17.52					
CblBLine	17.52					
CblCAmp	17.52					
CblCCsgOD	17.52					
CblCCsgWgt	17.52		XHU-003 (10004395) Crossover Halliburton 1553 to Ultrawire	1.58	1.69	7.00
CblCTT	17.52					
TLINITCNT	17.52					
TLINITCNT	17.52					

MCWV	4.54
LLMTEN	0.00
LOCTIM	0.00
SCAN	0.00
LWV	0.00
TStat	0.00
AccX1	0.00
AccY1	0.00
Ps0	0.00
PsP3	0.00
PsP5	0.00
PsM5	0.00
PsP15	0.00
PsM15	0.00
AccX2	0.00
AccY2	0.00
ITemp	0.00
MTemp	0.00
PsP400	0.00
MVolt	0.00
MCurr	0.00
MSpd	0.00
XHUERR1	0.00
XHUERR2	0.00
XHUTEMP	0.00
XHUSTAT	0.00
XHUCUR1	0.00
XHUCUR2	0.00
XHUCUR3	0.00
XHUCUR4	0.00
TSTAMP	0.00
ITEMPX	0.00
HVOLTX	0.00



HCBLM-A (110928) Halliburton HCBLM Tool	9.38	2.75	116.00
Probe_275 Probe 2 3/4 Centralizer	2.17	2.75	20.00
HAL-CAST-M-ELECT-CAST-M-Elect (11927.586) CAST M ELECTRONIC		2.75	30.00
HAL-CAST-M-4 3/8 SCAN (11922569_4387.78 4 3/8 SCAN CASTM		4.38	276.00

Dataset: goodmanpoint21.db: field/well/run1/MAIN6
Total Length: 37.15 ft
Total Weight: 487.00 lb
O.D. 4.38 in

Company	KINDER MORGAN C02 Co. L.P.
Well	HB # 6
Field	MCELMO
County	MONTEZUMA
State	CO

HALLIBURTON

CIRCUMFERENTIAL ACOUSTIC SCANNING TOOL - MONOCABLE