

DEPTH SCALE: 5":100'

VERSION: 143R 2.0b"

MAIN PASS

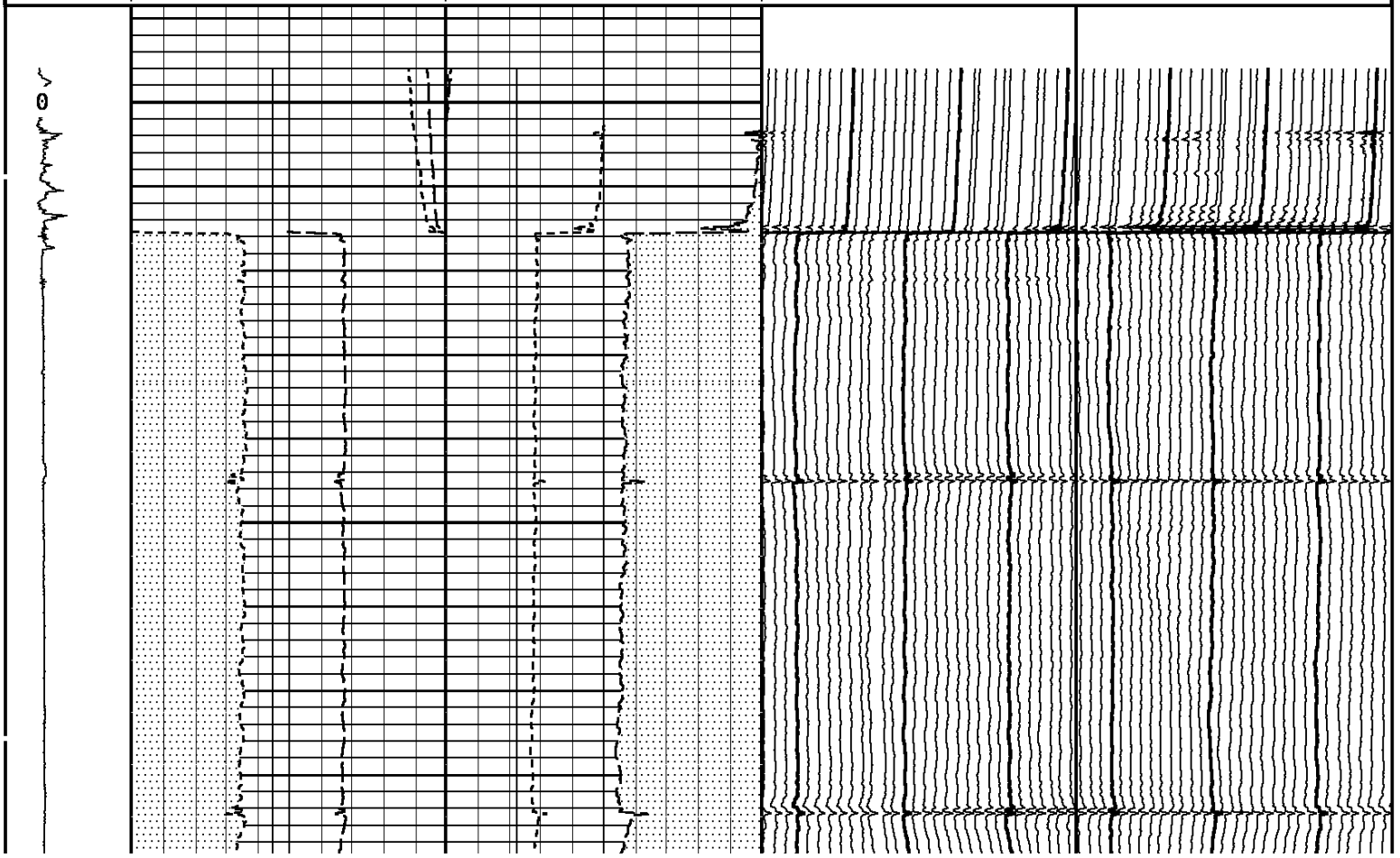
190704 MSCMAIN

FINISH DEPTH: -1.3 Feet DIRECTION: UP DATE: 02/25/2013 TIME: 22:27 MODE: TRACE PLAYBACK

Max ID	Min ID
7.000 in	5.000 in


Min Remaining Wall	Nominal Wall
0.000 Inches 1.000	1.000 Inches 0.000

Tension	Nominal Wall	Max Remaining Wall	Raw Arm Data
0 1300	0.000 Inches 1.000	1.000 Inches 0.000	4.00 Inches 14.00



100


200



300


400

500




600

700




800

900




1000

1100




1200

1300



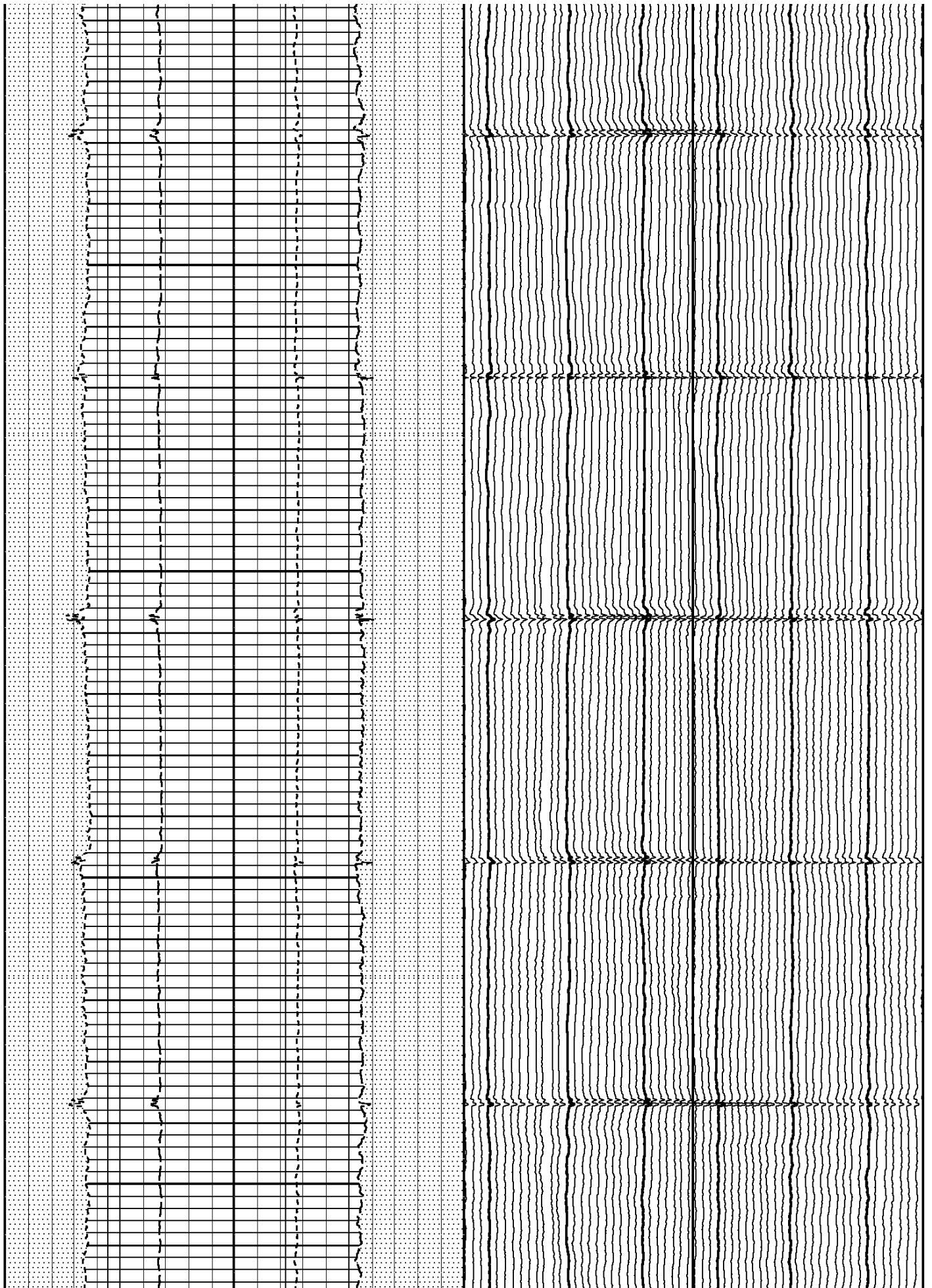
1400

1500




1600

1700




1800

1900




2000

2100



2200


2300



2400


2500

2600




2700

2800




2900

3000




3100

3200




3300

3400




3500

3600




3700

3800




3900

4000




4100

4200



4300


4400



4500


4600

4700




4800

4900




5000

5100




5200

5300




5400

5500




5600

5700




5800

5900




6000

6100




6200

6300



6400


6500



6600

6700


6800



6800


6900

7000




7100

7200




7300

7400



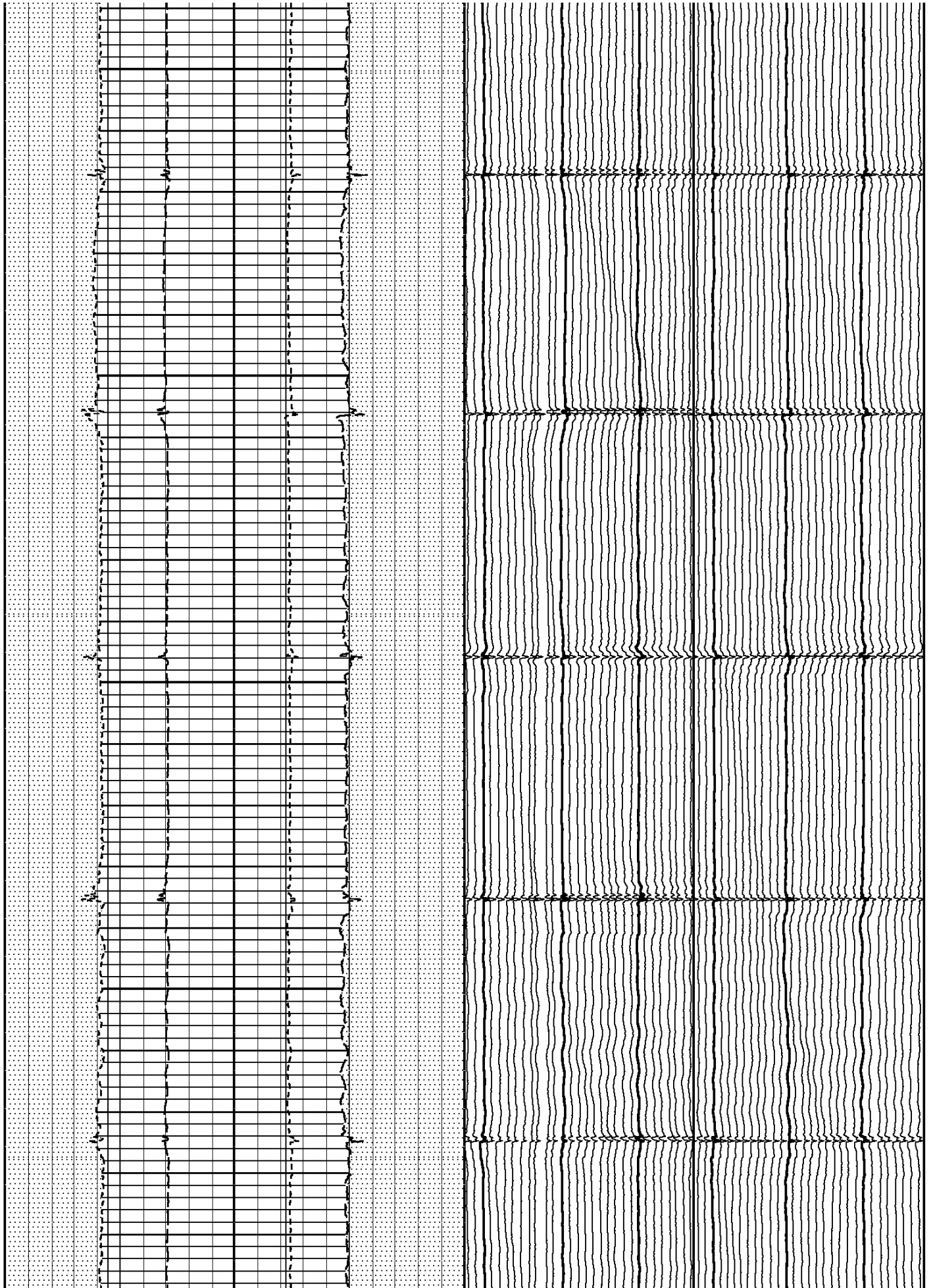
7500

7600




7700

7800




7900

8000




8100

8200



8300

8400



Tension		Nominal Wall		Max Remaining Wall			Raw Arm Data			
0	1300	0.000	Inches	1.000	1.000	Inches	0.000	4.00	Inches	14.00

Min Remaining Wall			Nominal Wall		
0.000	Inches	1.000	1.000	Inches	0.000
Max ID		Min ID			
7.000	in	5.000	in		

START DEPTH: **8463.9** DIRECTION: **UP** DATE: **02/25/2013** TIME: **22:24** MODE: **TRACE PLAYBACK**
190704 MSCMAIN

MAIN PASS

DEPTH SCALE: **5":100'** VERSION: **143R 2.0b"**

DEPTH SCALE: **5":100'** VERSION: **143R 2.0b"**

REPEAT PASS

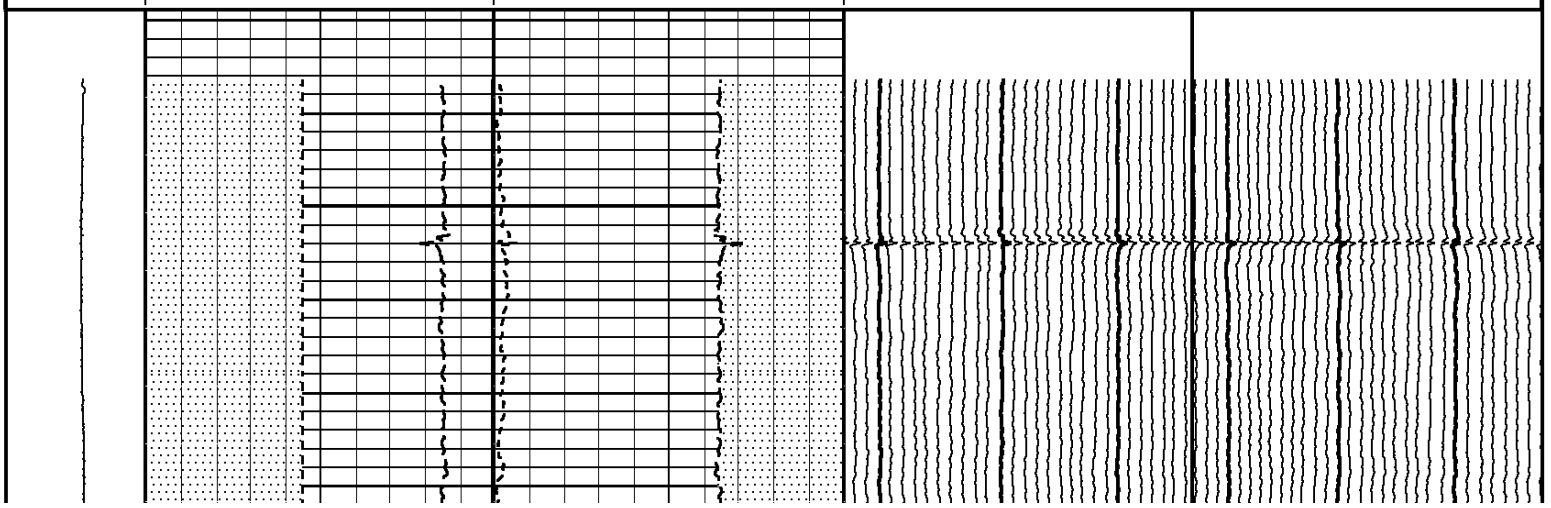
190704 MSCREPEAT

FINISH DEPTH: **8235.0** Feet DIRECTION: **UP** DATE: **02/25/2013** TIME: **22:31** MODE: **TRACE PLAYBACK**

Max ID		Min ID	
7.000	in	6.000	in

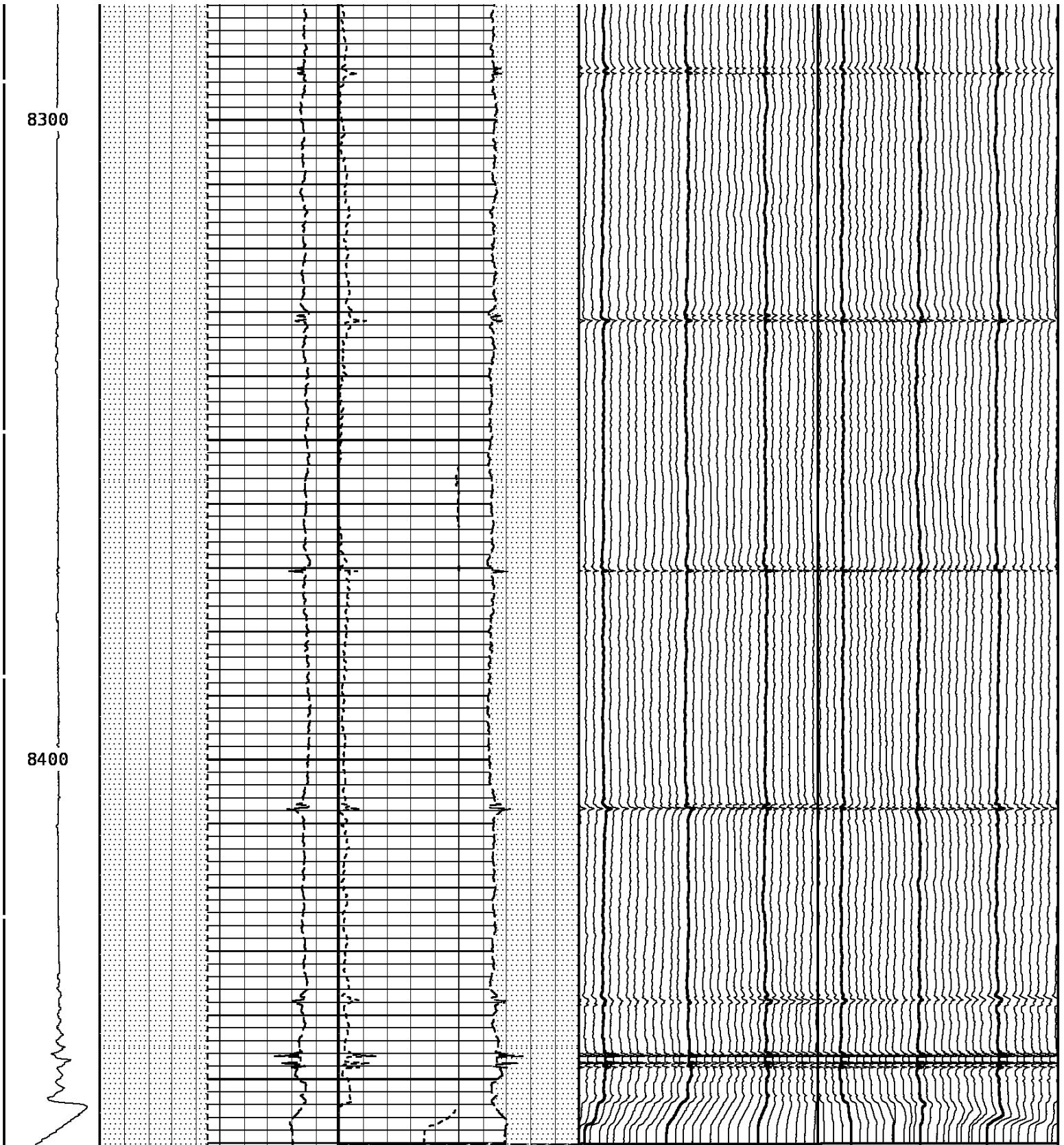
Min Remaining Wall			Nominal Wall		
0.000	Inches	1.000	1.000	Inches	0.000

Tension		Nominal Wall		Max Remaining Wall		Raw Arm Data	
0 1300		0.000	Inches	1.000	1.000	Inches	0.000 4.00
							Inches 14.00



8300

8400



Tension	Nominal Wall		Max Remaining Wall		Raw Arm Data	
0 1300	0.000	Inches 1.000	1.000	Inches 0.000	4.00	Inches 14.00
	Min Remaining Wall		Nominal Wall			
	0.000	Inches 1.000	1.000	Inches 0.000		
		Max TD		Min TD		

MAX ID	MIN ID
7.000 in	6.000 in

START DEPTH: **8461.3** DIRECTION: **UP** DATE: **02/25/2013** TIME: **22:31** MODE: **TRACE PLAYBACK**
190704 MSCREPEAT

REPEAT PASS

DEPTH SCALE: **5":100'**

VERSION: **143R 2.0b"**

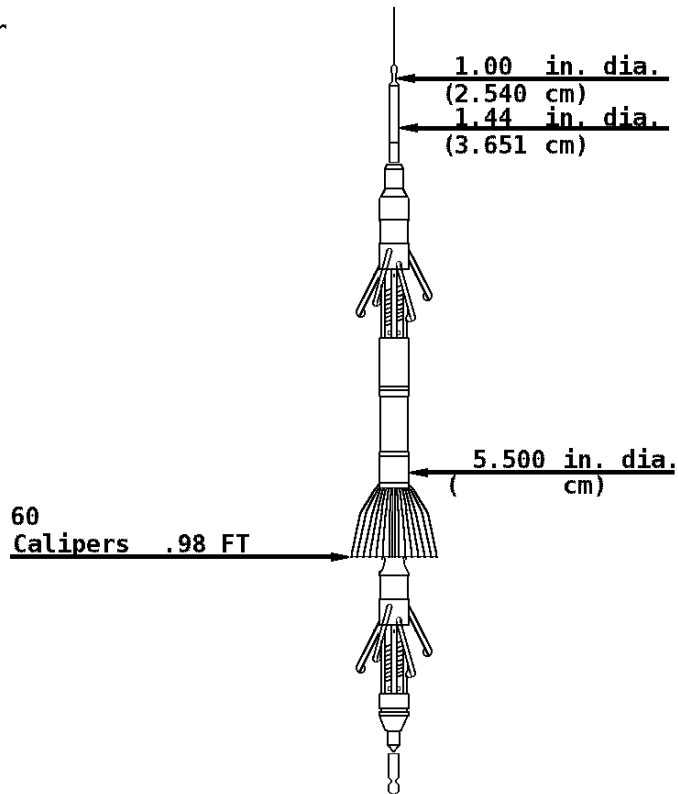
1 7/16 Adapter Head

Weight 2.2 LBS.
 Length 1.02 FT.
 Max. Diameter 1.44 IN.

Total Stack Weight 202 LBS. in air
 Total Stack Length 8.35 FT.

Multi-Sensor Caliper

Weight 200.0 LBS.
 Length 7.32 FT.
 Max. Diameter 5.500 IN.



COMPANY **KINDER MORGAN CO2 Co. L.P.**

WELL **DOE CANYON #12**

FIELD **McELMO DOME**

COUNTY **DOLORES**

STATE **COLORADO**



Weatherford®

COUNTY DOLores

STATE COLORADO