T3N, R91W, 6th P.M.

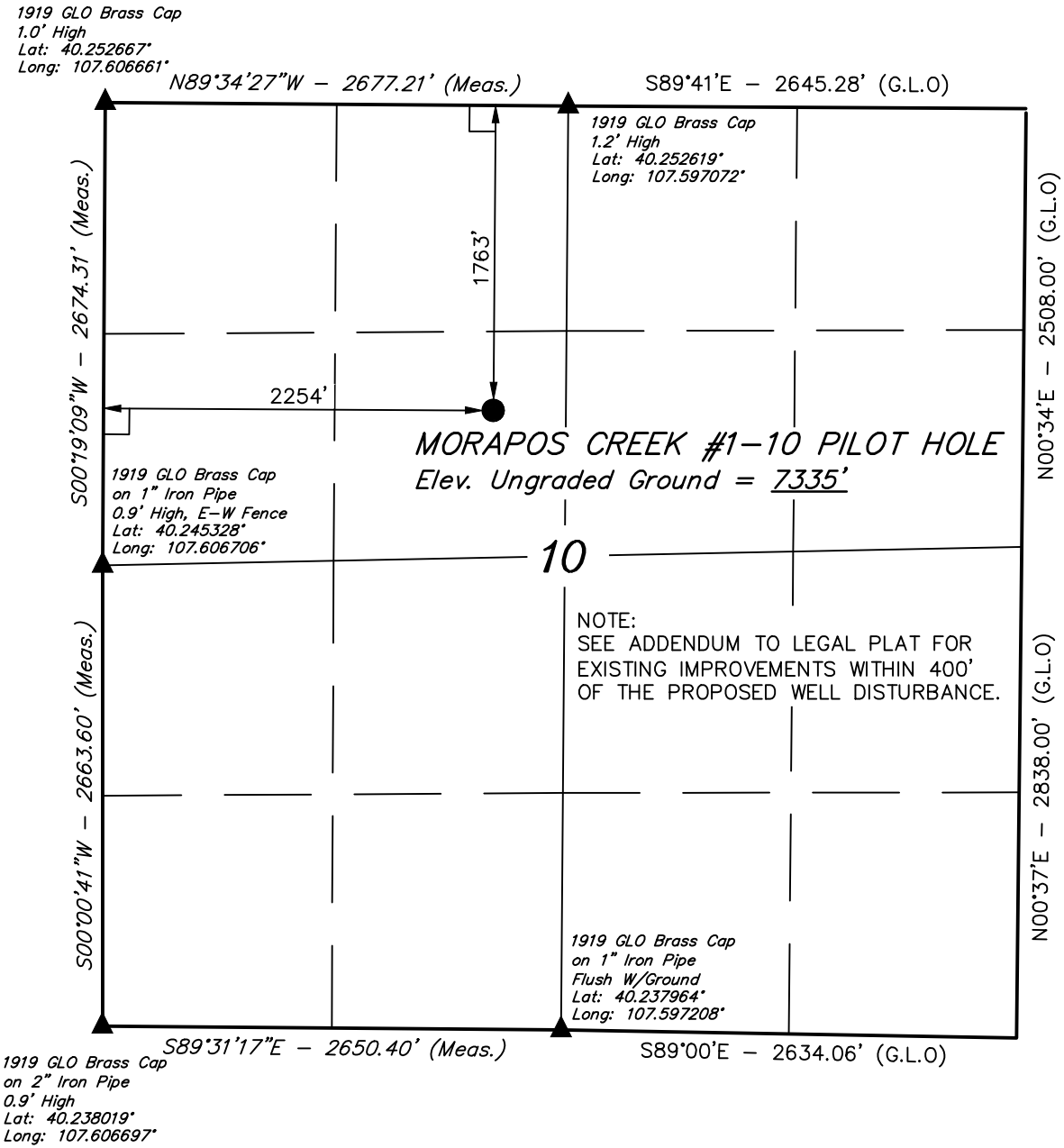

SWEPI LP

Well location, MORAPOS CREEK #1–10 PILOT HOLE, located as shown in the SE 1/4 NW 1/4 of Section 10, T3N, R91W, 6th P.M., Moffat County, Colorado.

BASIS OF ELEVATION

SPOT ELEVATION AT THE NORTHEAST CORNER OF SECTION 31, T5N, R90W, 6th P.M. TAKEN FROM THE HAMILTON, QUADRANGLE, COLORADO, MOFFAT COUNTY, 7.5 MINUTE QUAD (TOPOGRAPHIC MAP) PUBLISHED BY THE UNITED STATES DEPARTMENT OF THE INTERIOR, GEOLOGICAL SURVEY. SAID ELEVATION IS MARKED AS BEING 6664 FEET.

BASIS OF BEARINGS

BASIS OF BEARINGS IS A G.P.S. OBSERVATION.

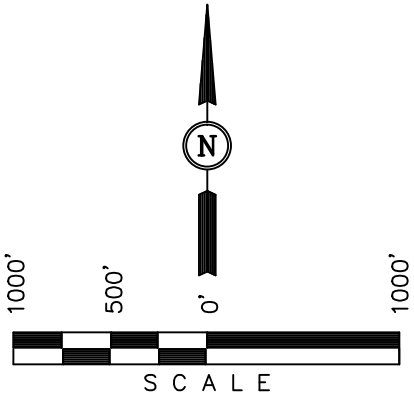

CERTIFICATE

THIS IS TO CERTIFY THAT THE ABOVE PLAT WAS PREPARED FROM FIELD NOTES OF ACTUAL SURVEYS MADE BY ME OR UNDER MY SUPERVISION AND THAT THE SAME ARE TRUE AND CORRECT TO THE BEST OF MY KNOWLEDGE AND BELIEF.

REGISTERED LAND SURVEYOR
REGISTRATION NO. 17492
STATE OF COLORADO

ROBERT L. KAY
REGISTERED
LAND SURVEYOR
17492
STATE OF COLORADO

01-09-13

UINTAH ENGINEERING & LAND SURVEYING
85 SOUTH 200 EAST – VERNAL, UTAH 84078
(435) 789–1017

SCALE 1" = 1000'	DATE SURVEYED: 08–15–12	DATE DRAWN: 01–09–13
PARTY G.M. B.S. J.G.G.	REFERENCES G.L.O. PLAT	
WEATHER WARM	FILE SWEPI LP	

PDOP = 1.3

NAD 83 (SURFACE LOCATION)	
LATITUDE =	40°14'52.04" (40.247789)
LONGITUDE =	107°35'55.02" (107.598617)
NAD 27 (SURFACE LOCATION)	
LATITUDE =	40°14'52.13" (40.247814)
LONGITUDE =	107°35'52.79" (107.597997)

LEGEND:

└ = 90° SYMBOL

● = PROPOSED WELL HEAD.

▲ = SECTION CORNERS LOCATED.

SWEPI LP

ADDENDUM TO LEGAL PLAT FOR

MORAPOS CREEK #1–10
SECTION 10, T3N, R91W, 6th P.M.
1763 FNL 2254' FWL

SCALE: 1" = 200'
DATE: 08–20–12
DRAWN BY: S.R.L.
REVISED: 12–03–12 T.B.

ROBERT L. KAY
REGISTERED
LAND SURVEYOR
STATE OF COLORADO
12–03–12

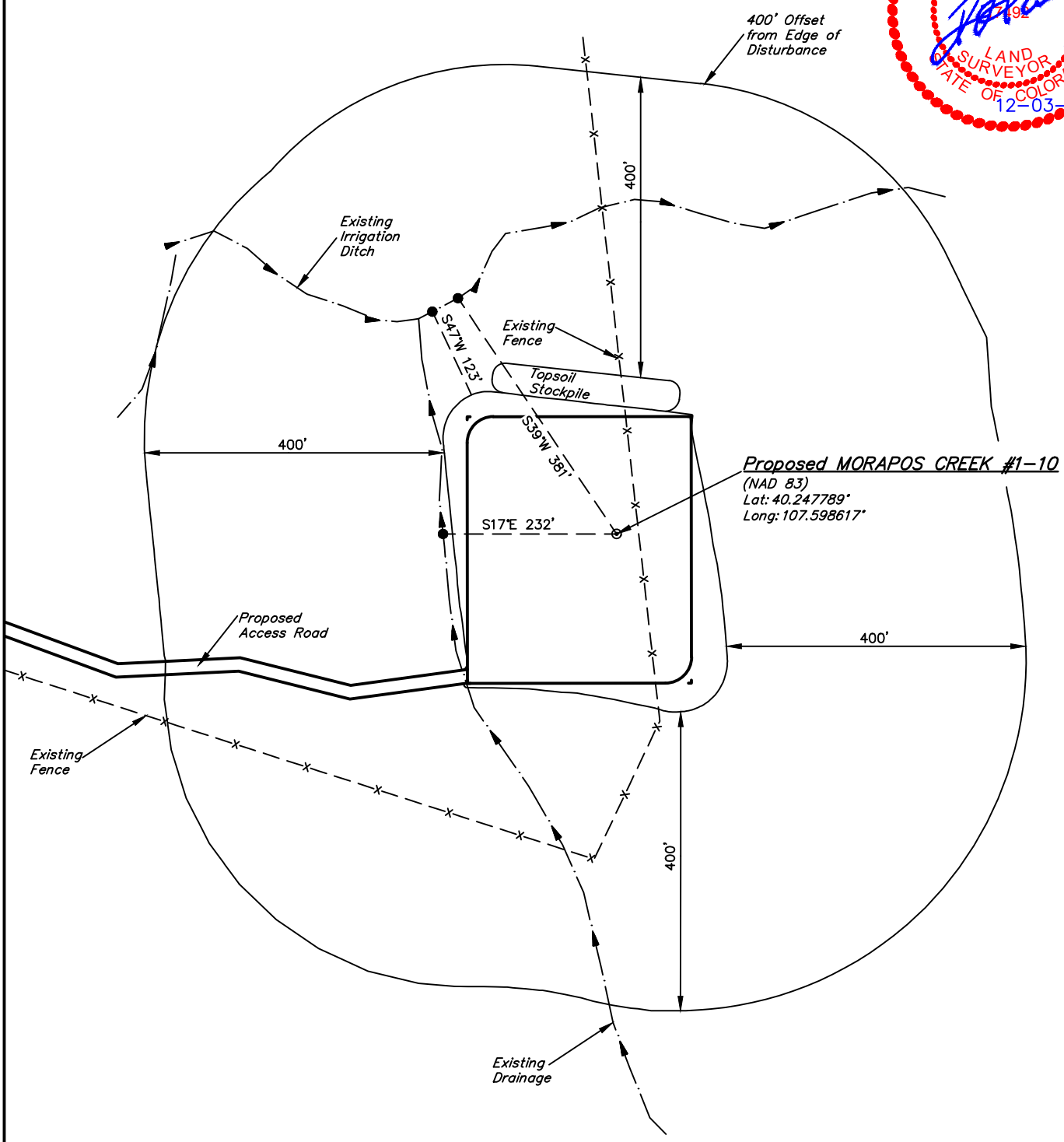

UINTAH ENGINEERING & LAND SURVEYING
85 So. 200 East * Vernal, Utah 84078 * (435) 789–1017