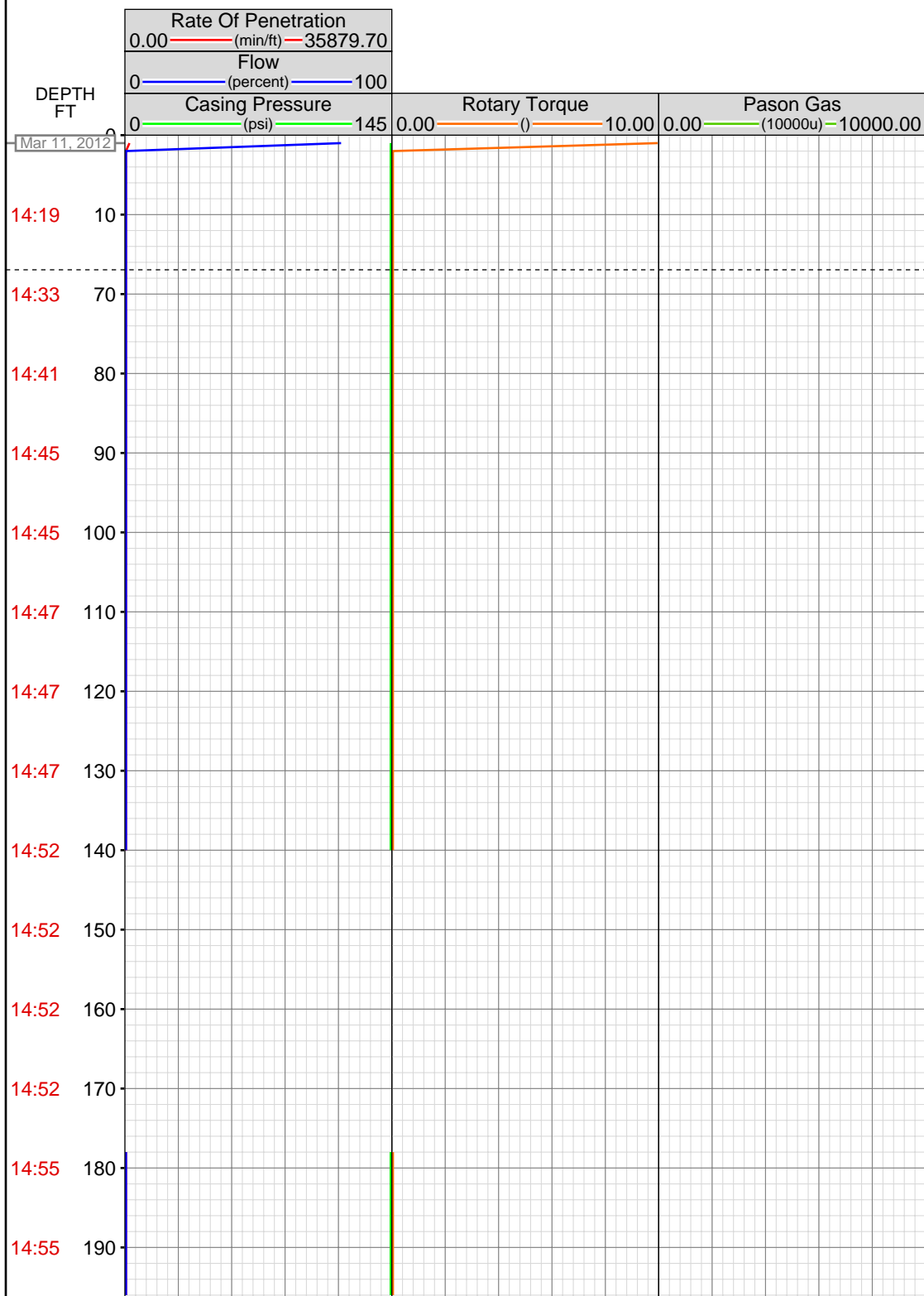


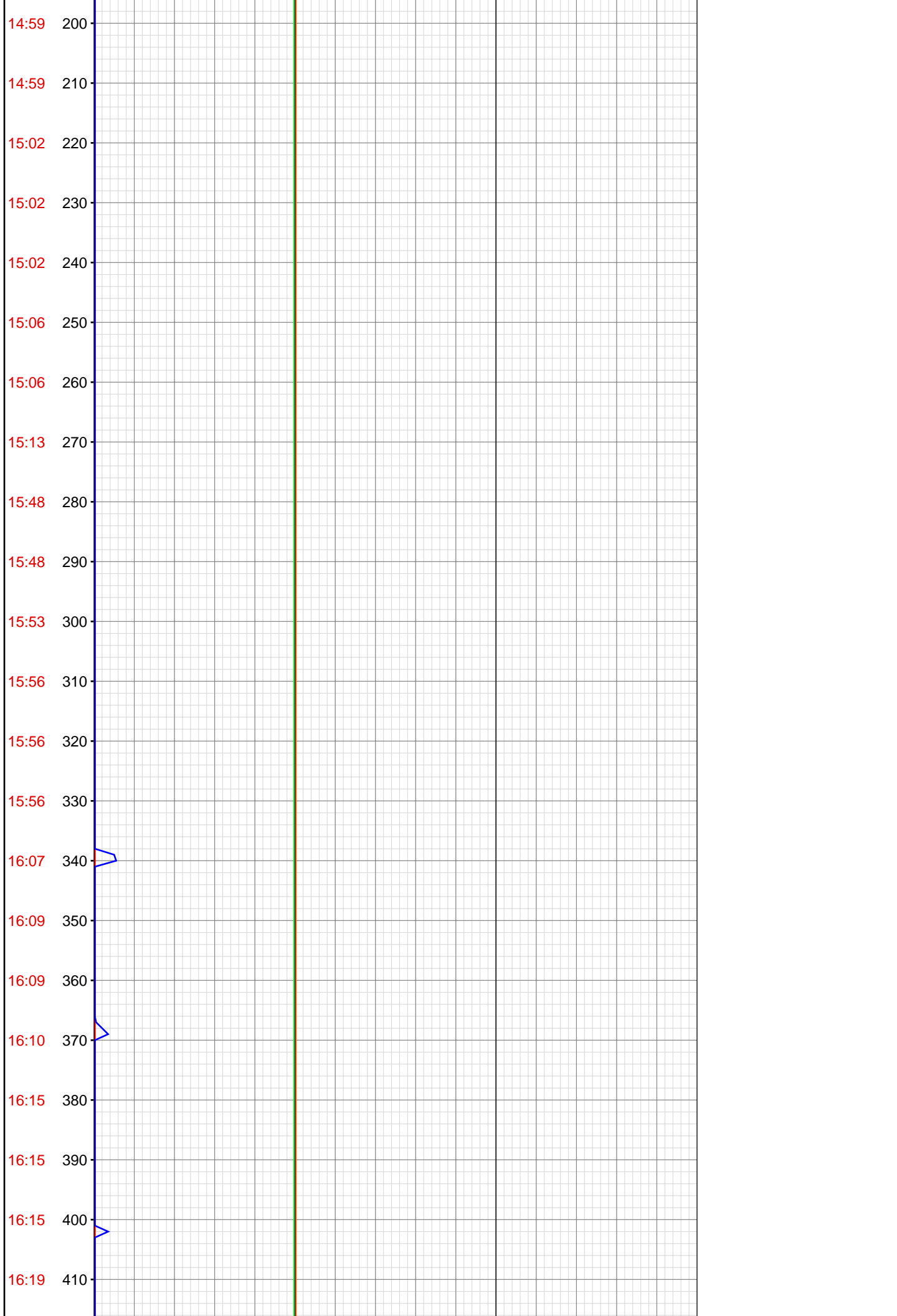
DataHub EDR Log

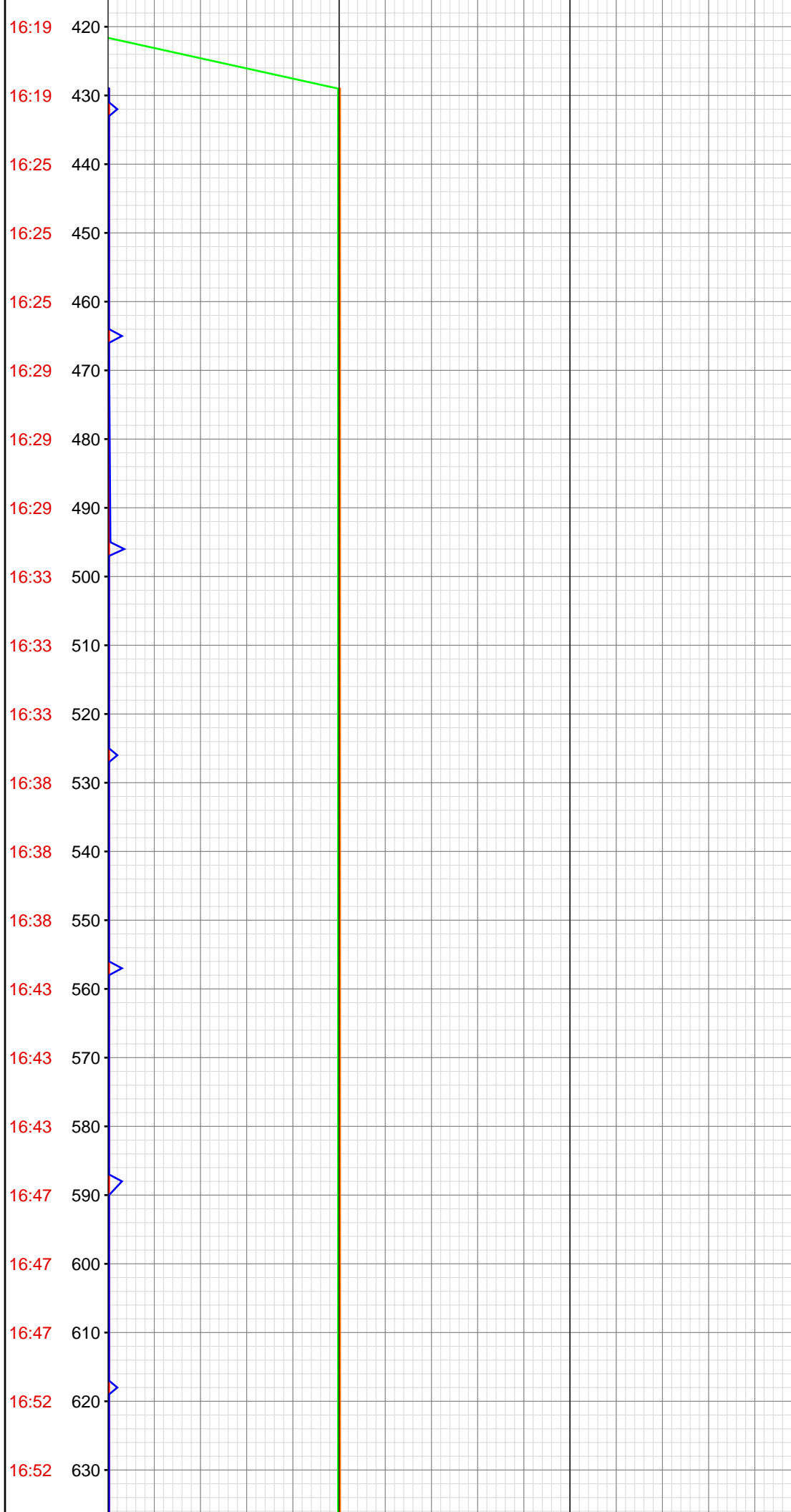
Mon Mar 19, 2012 08:56:19
Well Dossier 1331457170
Marilyn Tucker

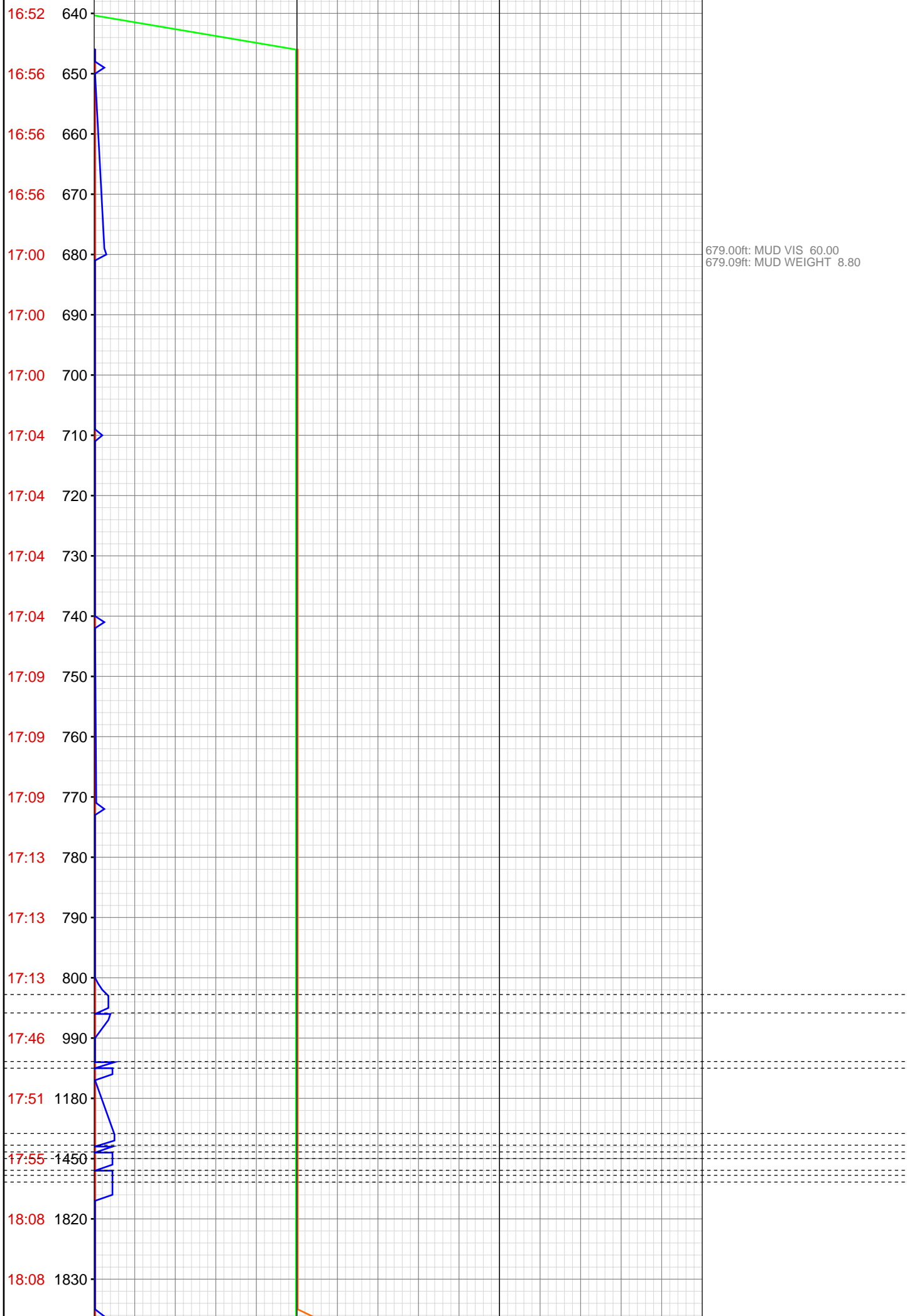
OPERATOR: EnCana Oil & Gas (USA), Inc.
WELL: NPEF 01A-34 P27 595
FIELD:
LOCATION: 39.579286 -108.033189
COUNTRY: USA
RIG: Pat-UTI 303

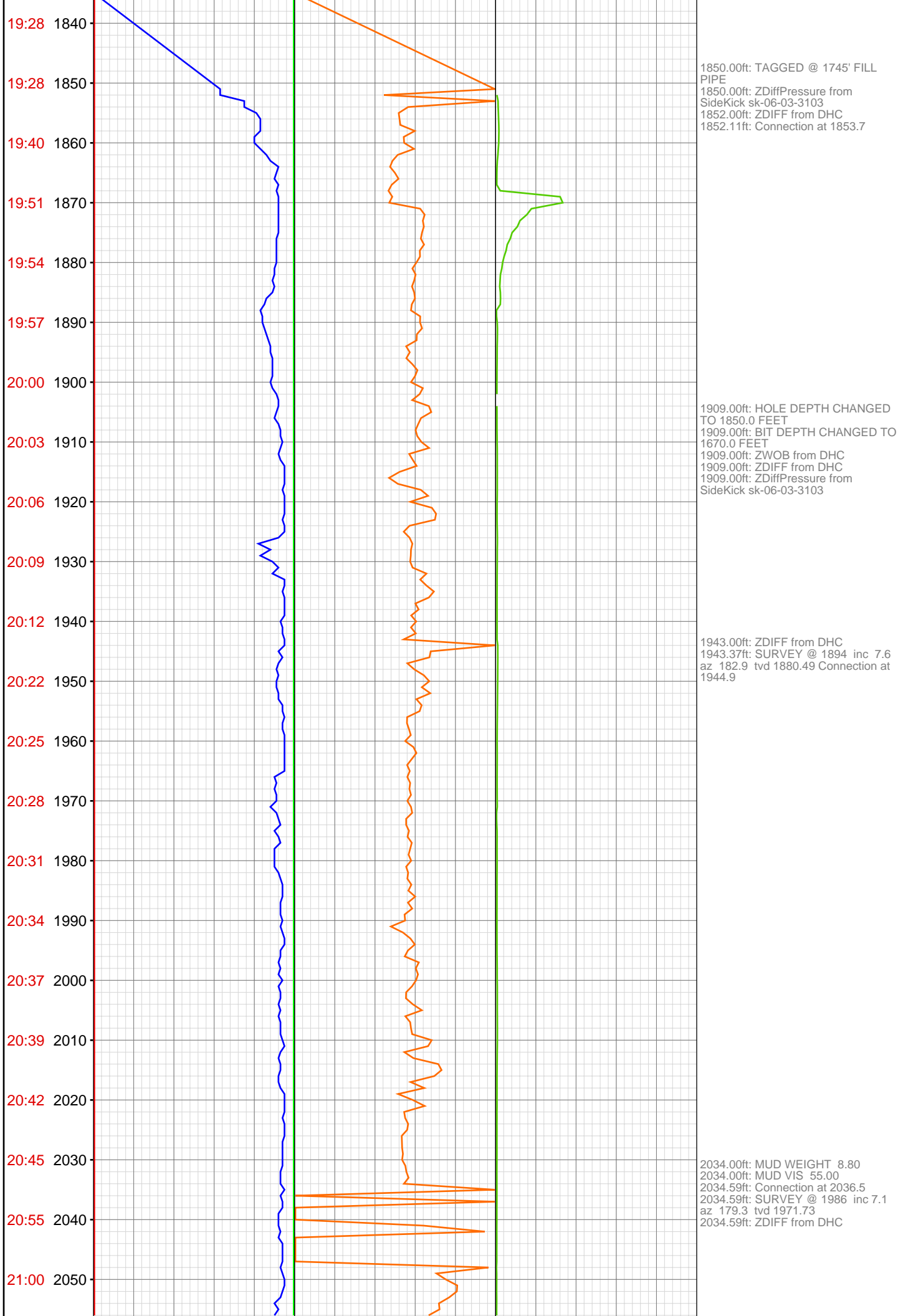
CONTRACTOR: Patterson-UTI Drilling Company
UNIQUE WELL ID: 050545202980000
SPUD DATE: Mar 11, 2012 19:30
RELEASE DATE: Mar 17, 2012 00:00

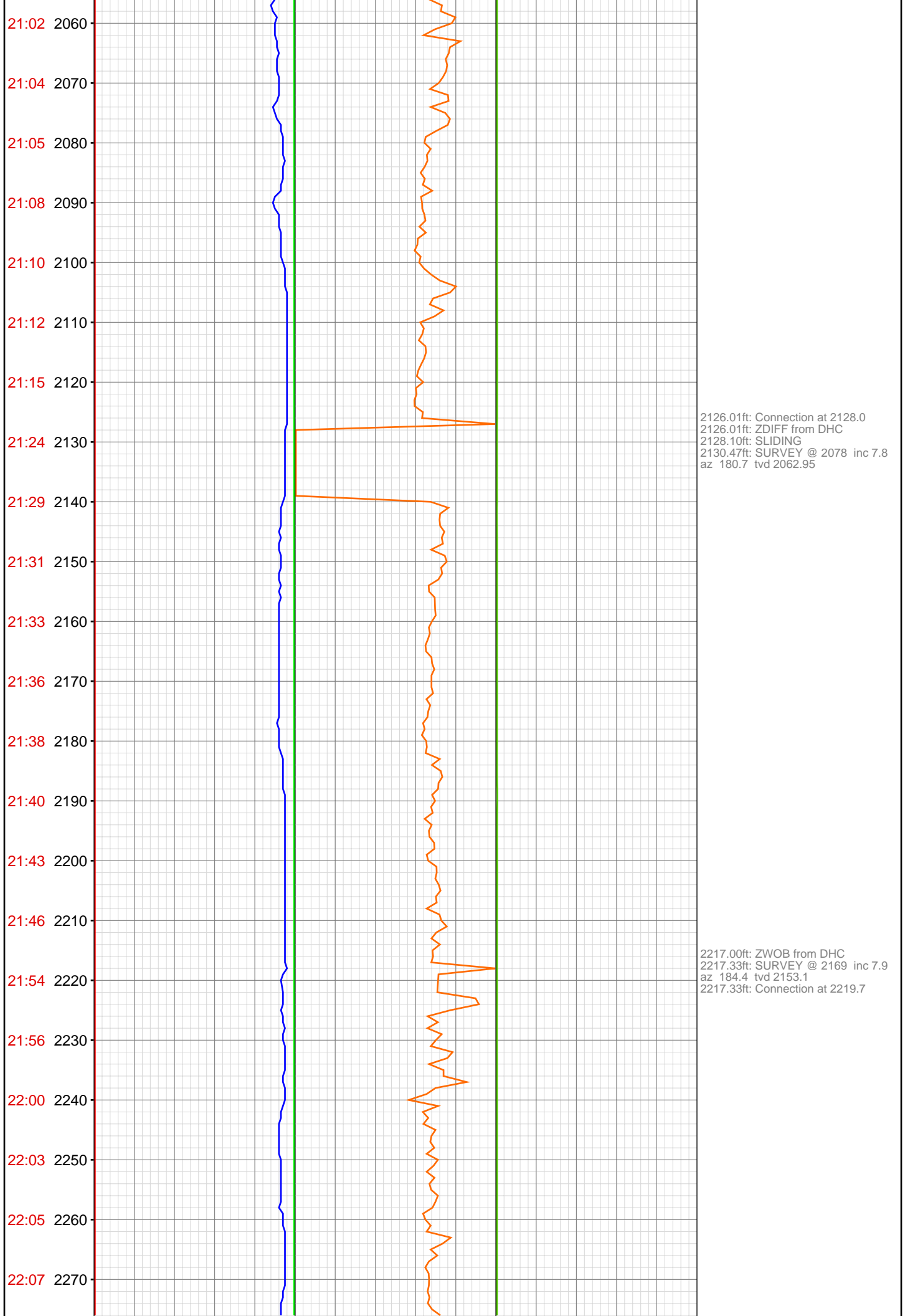


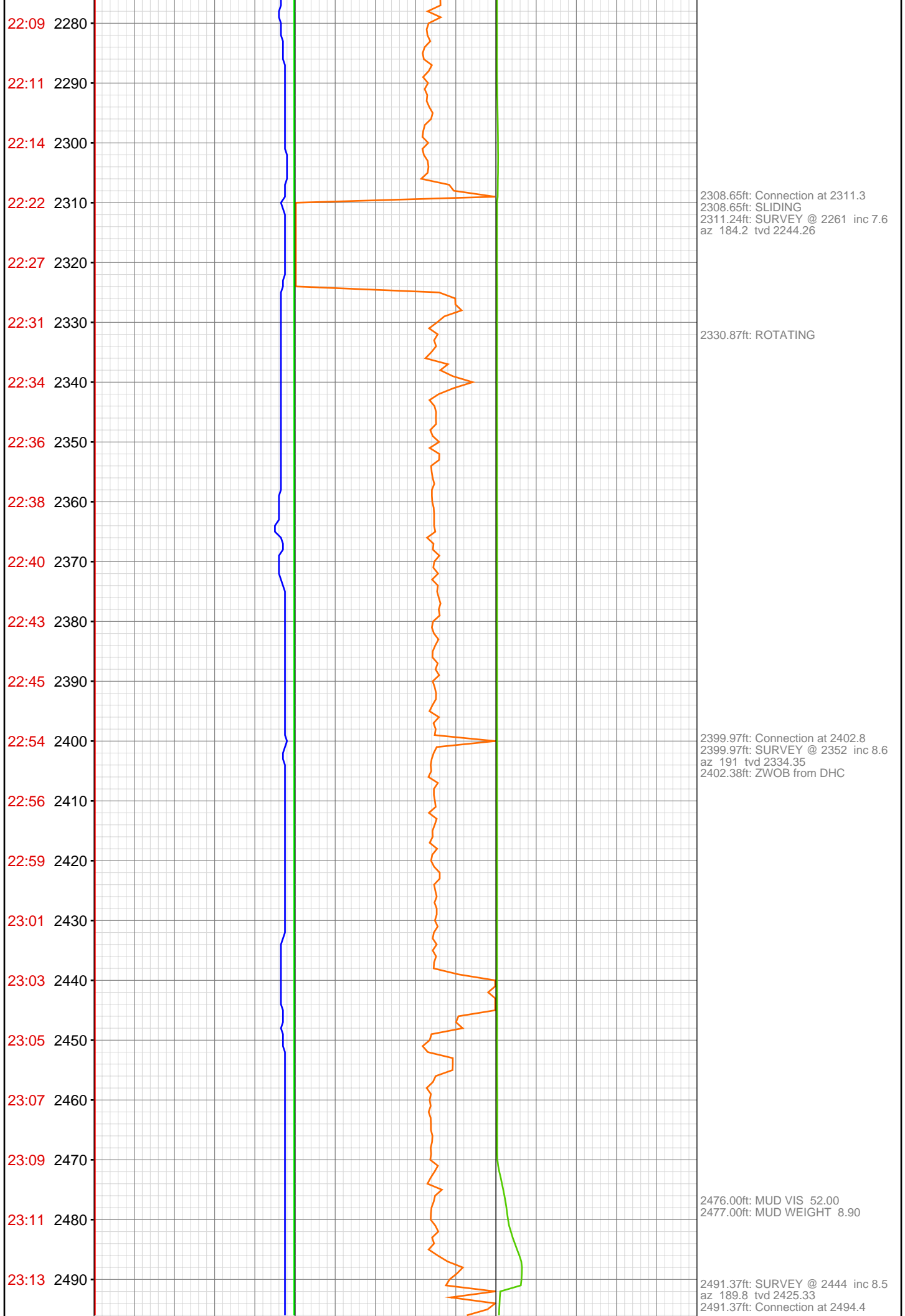


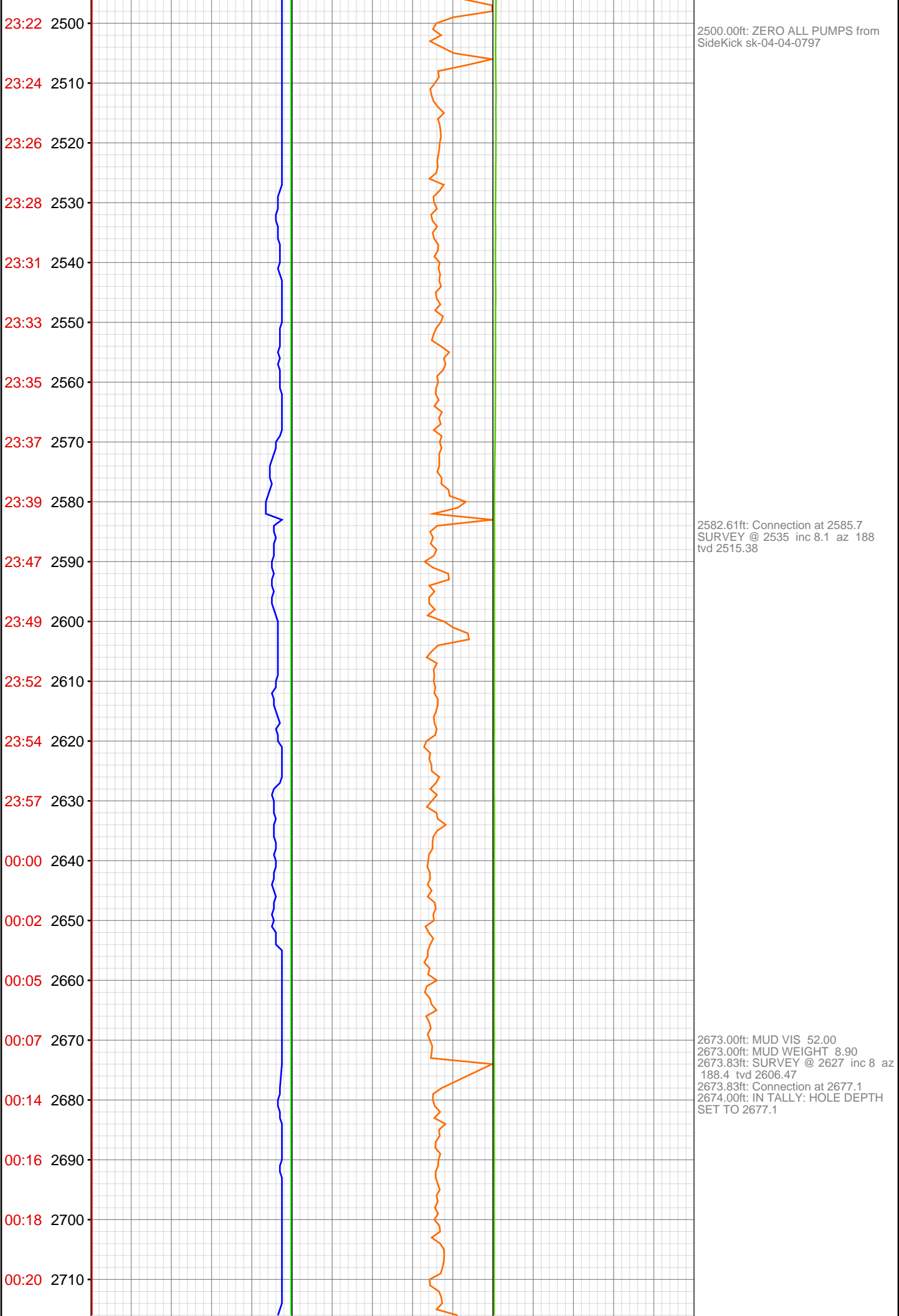


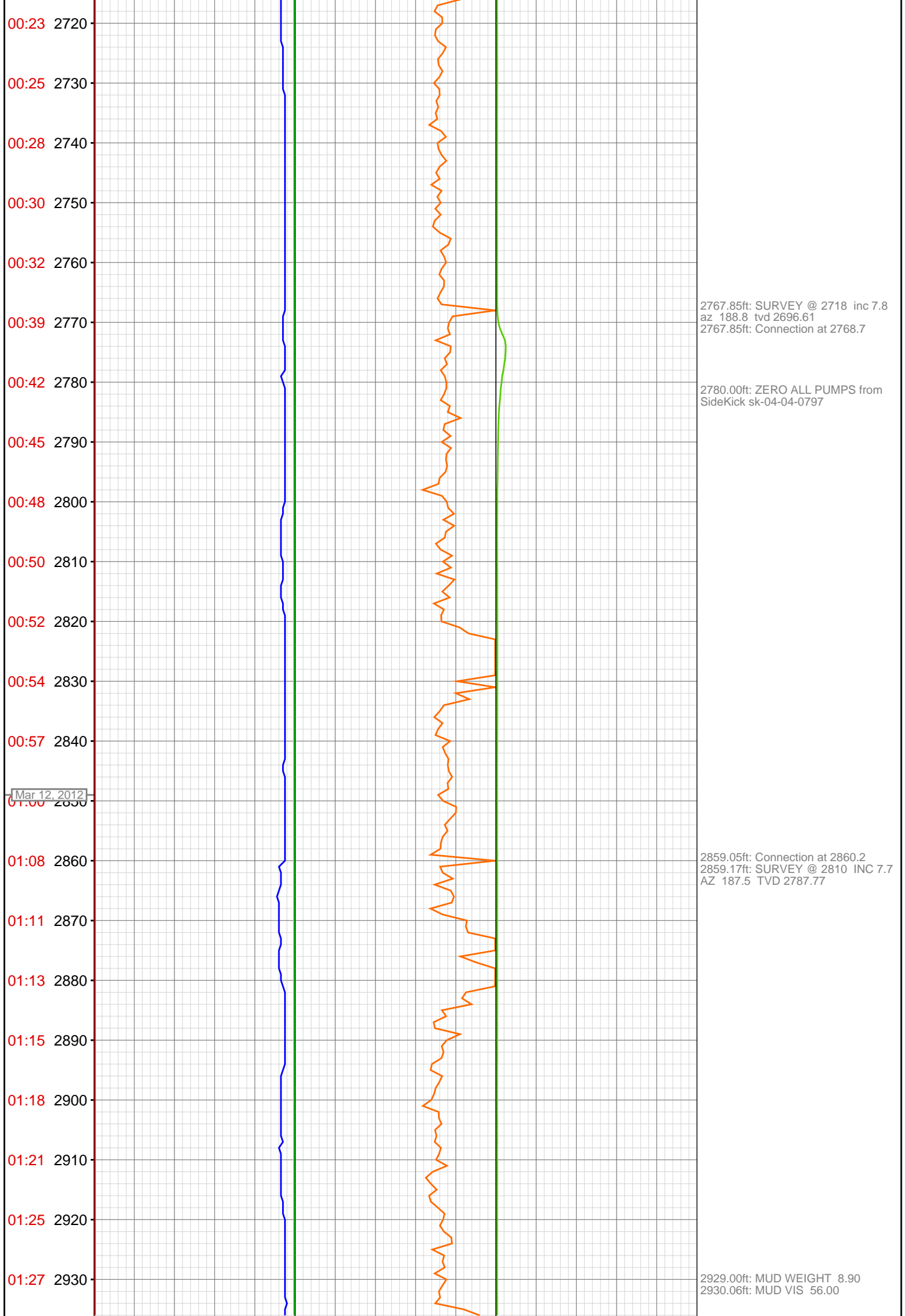


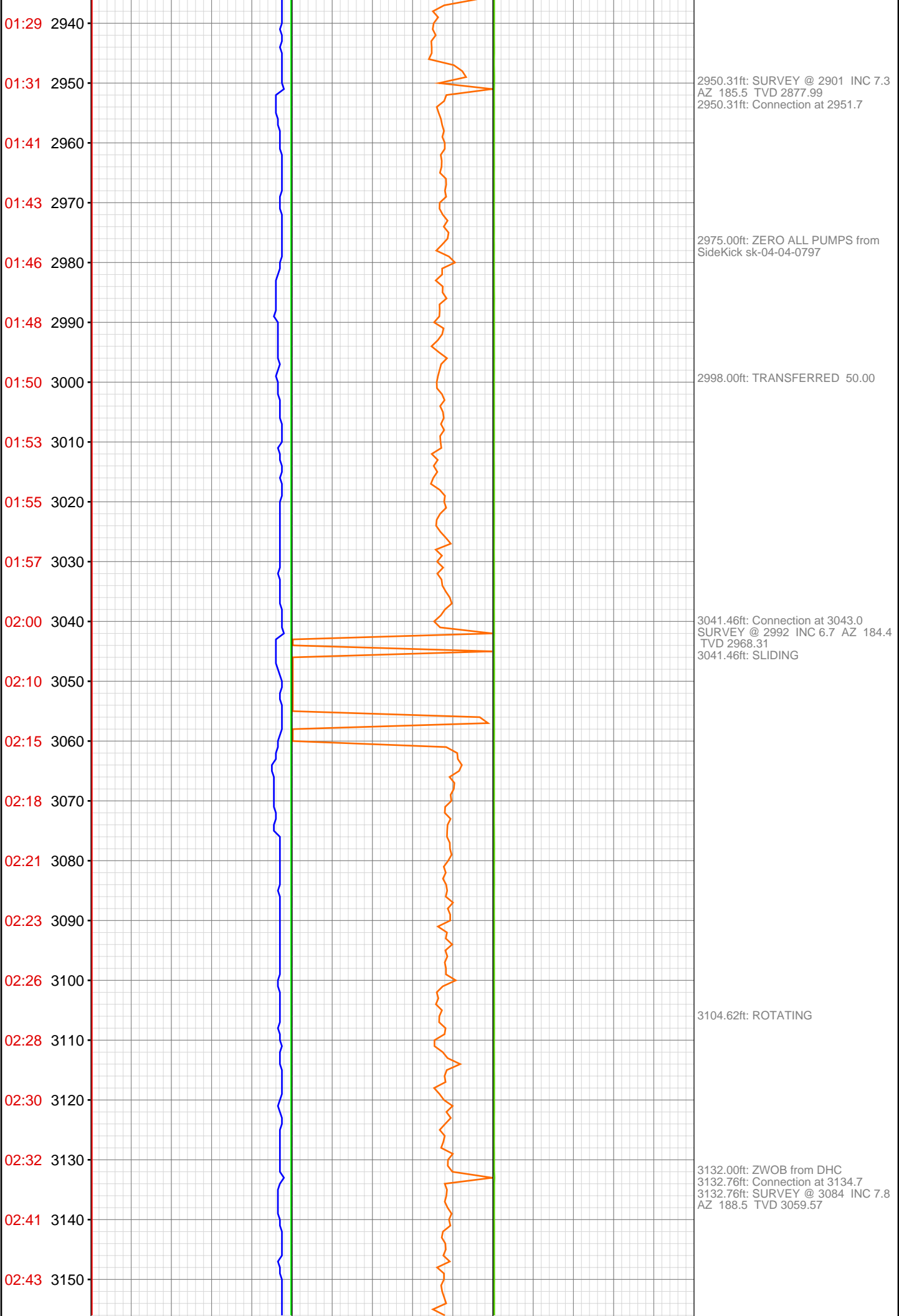


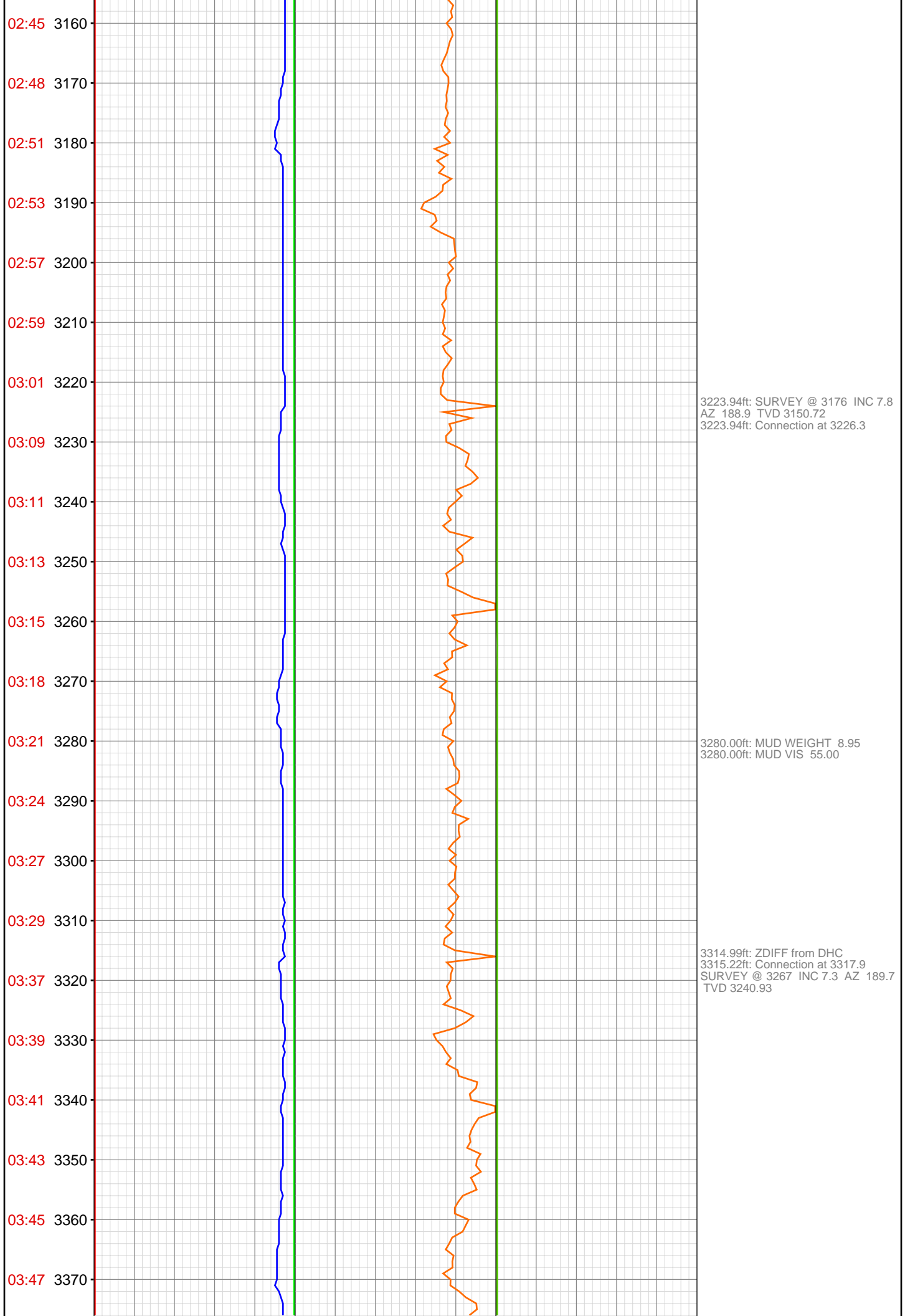


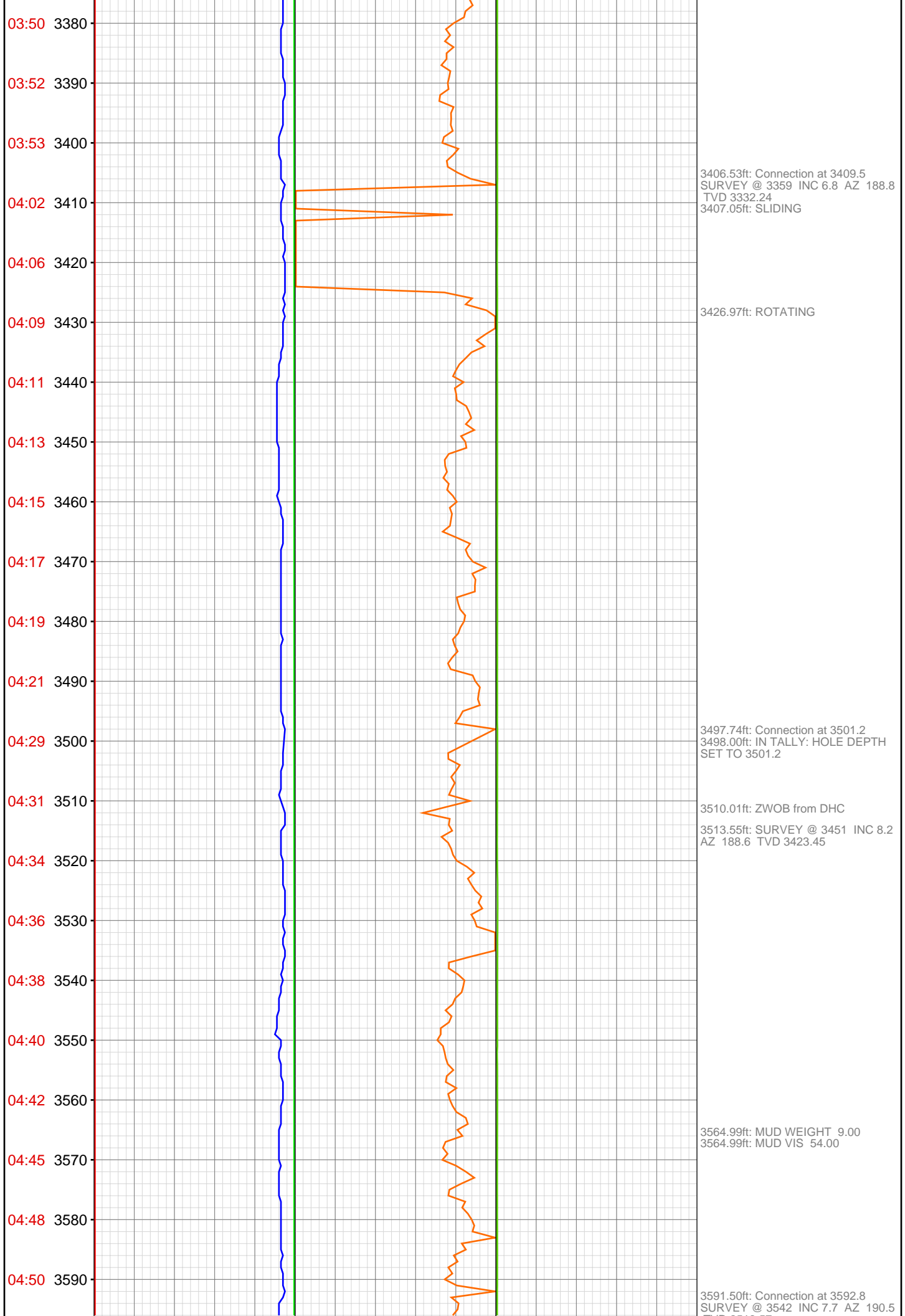


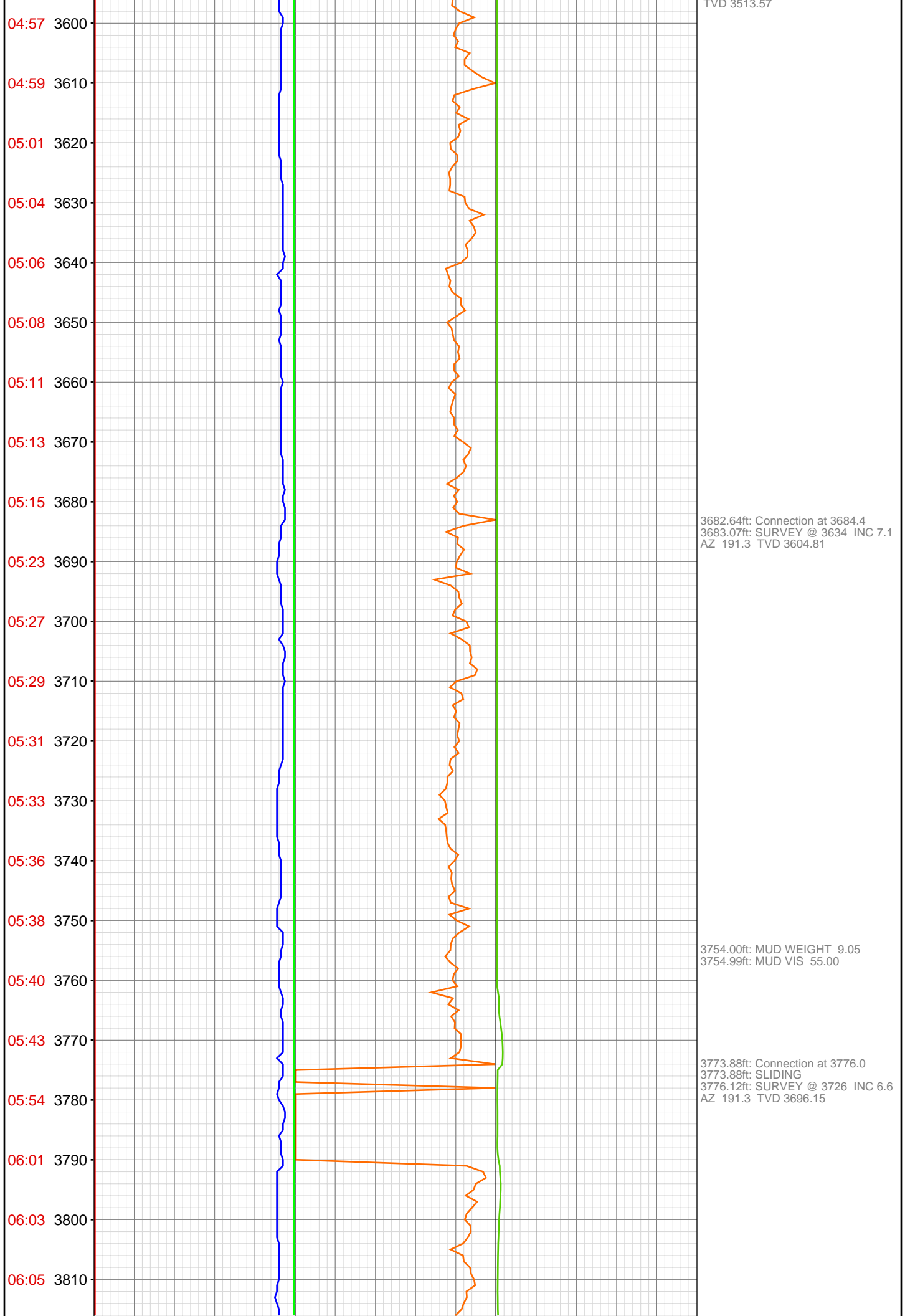


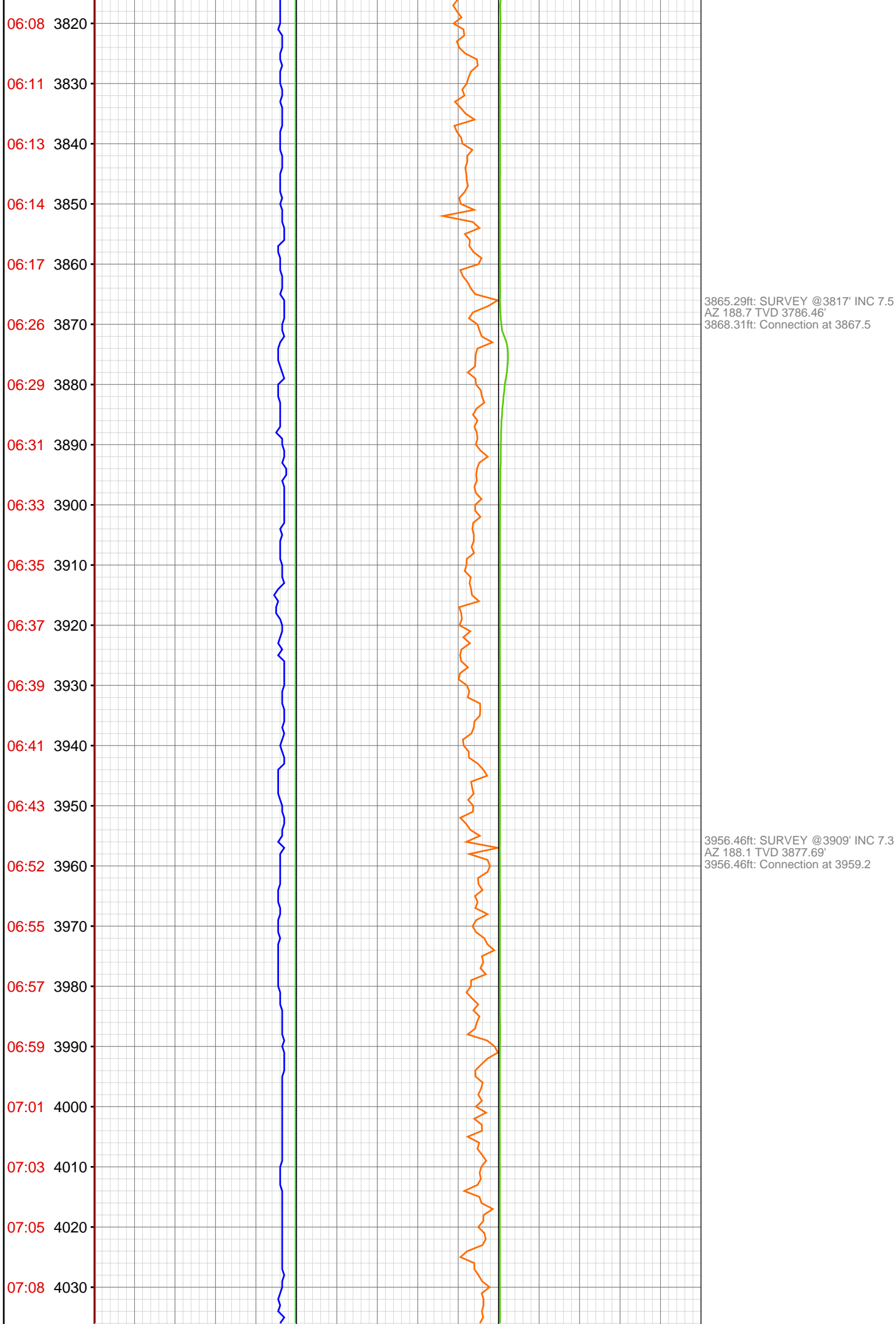




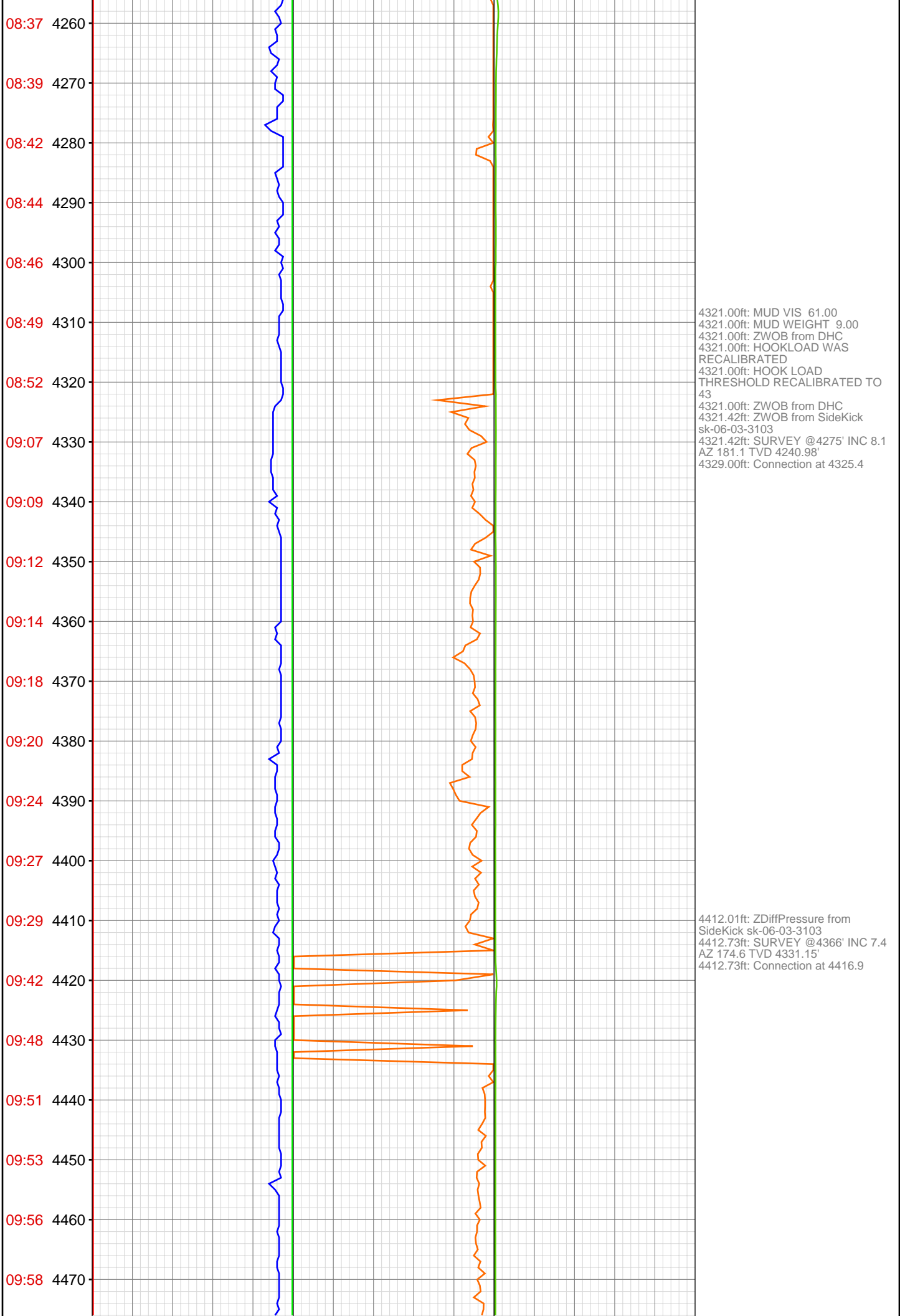


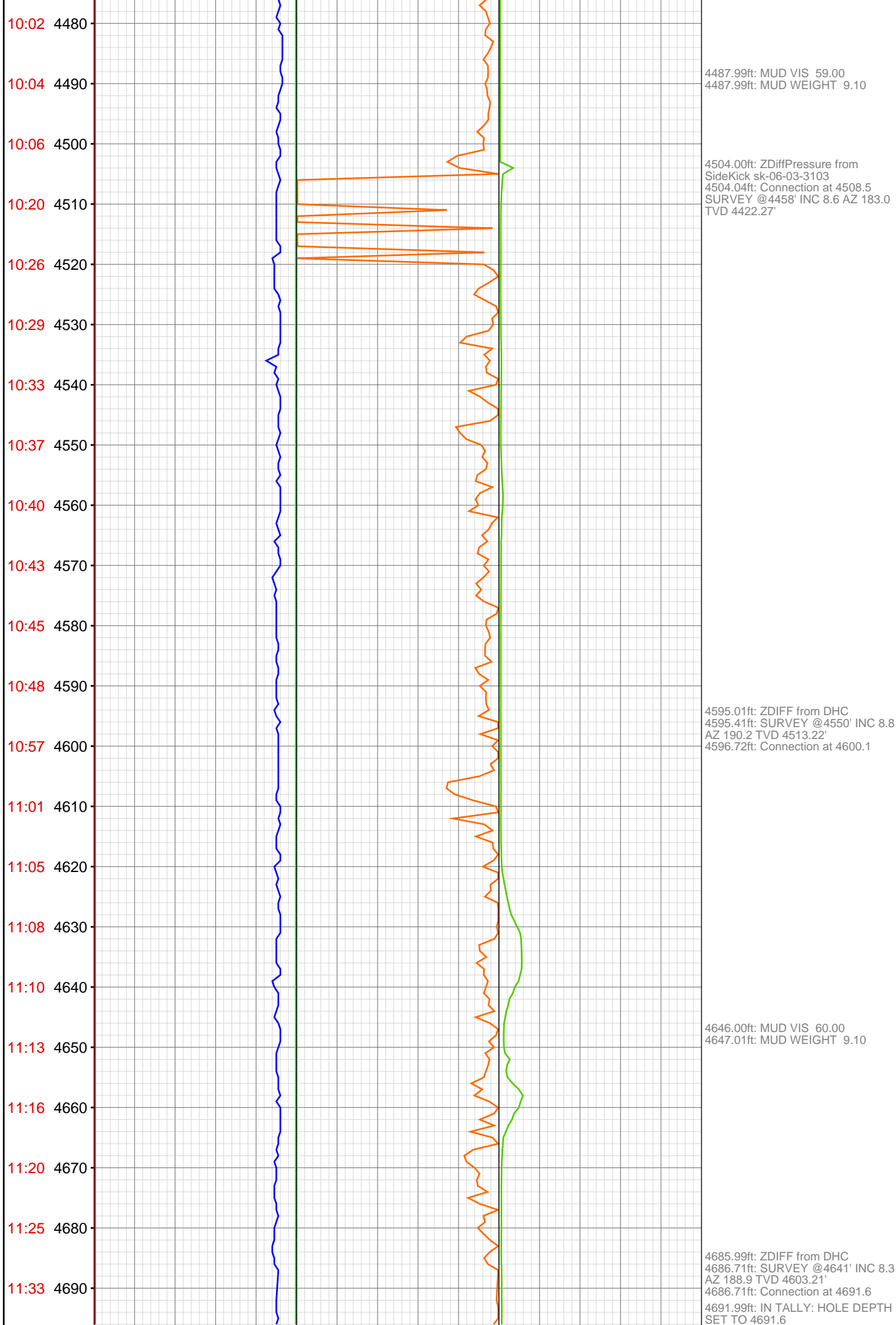


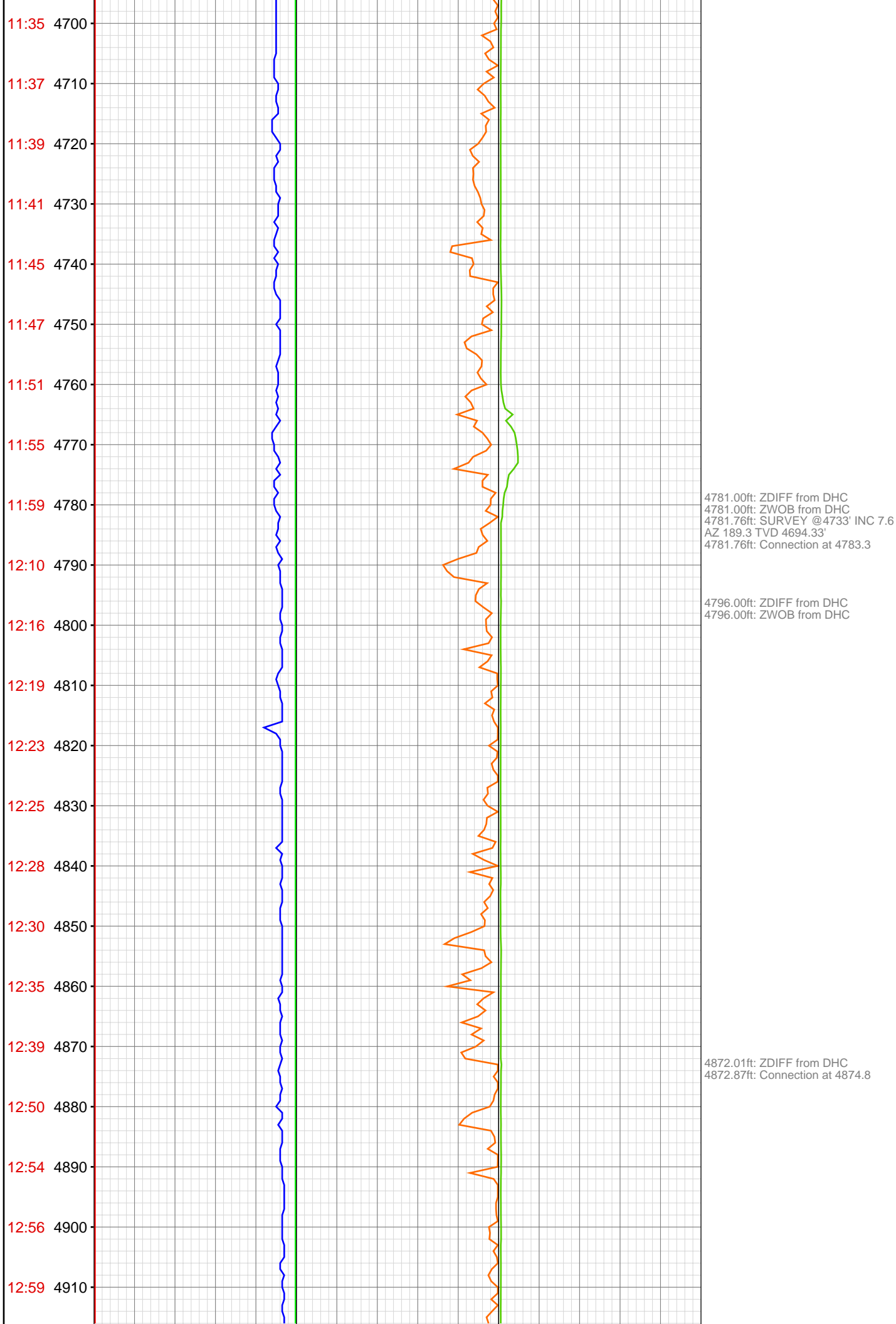


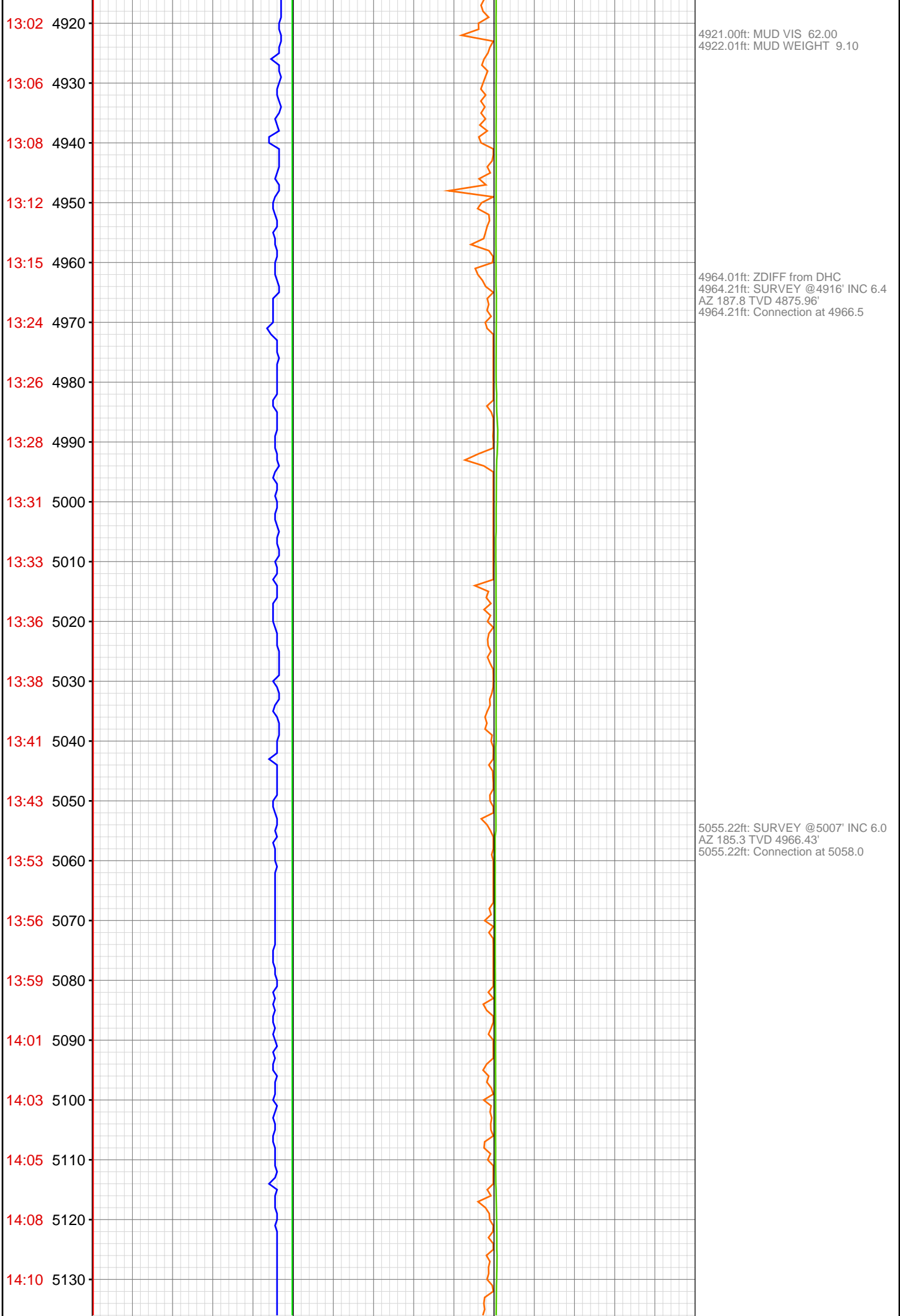


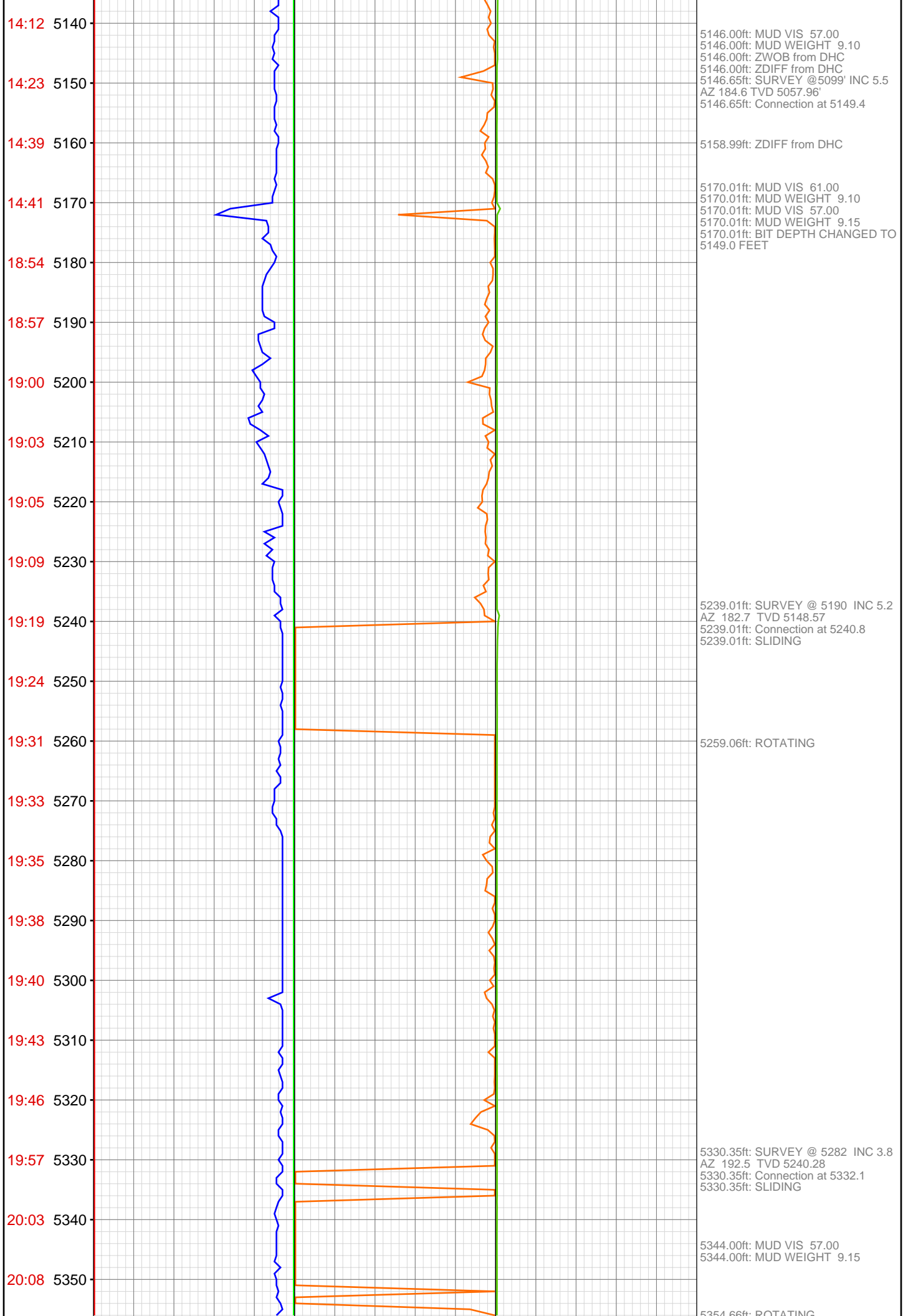




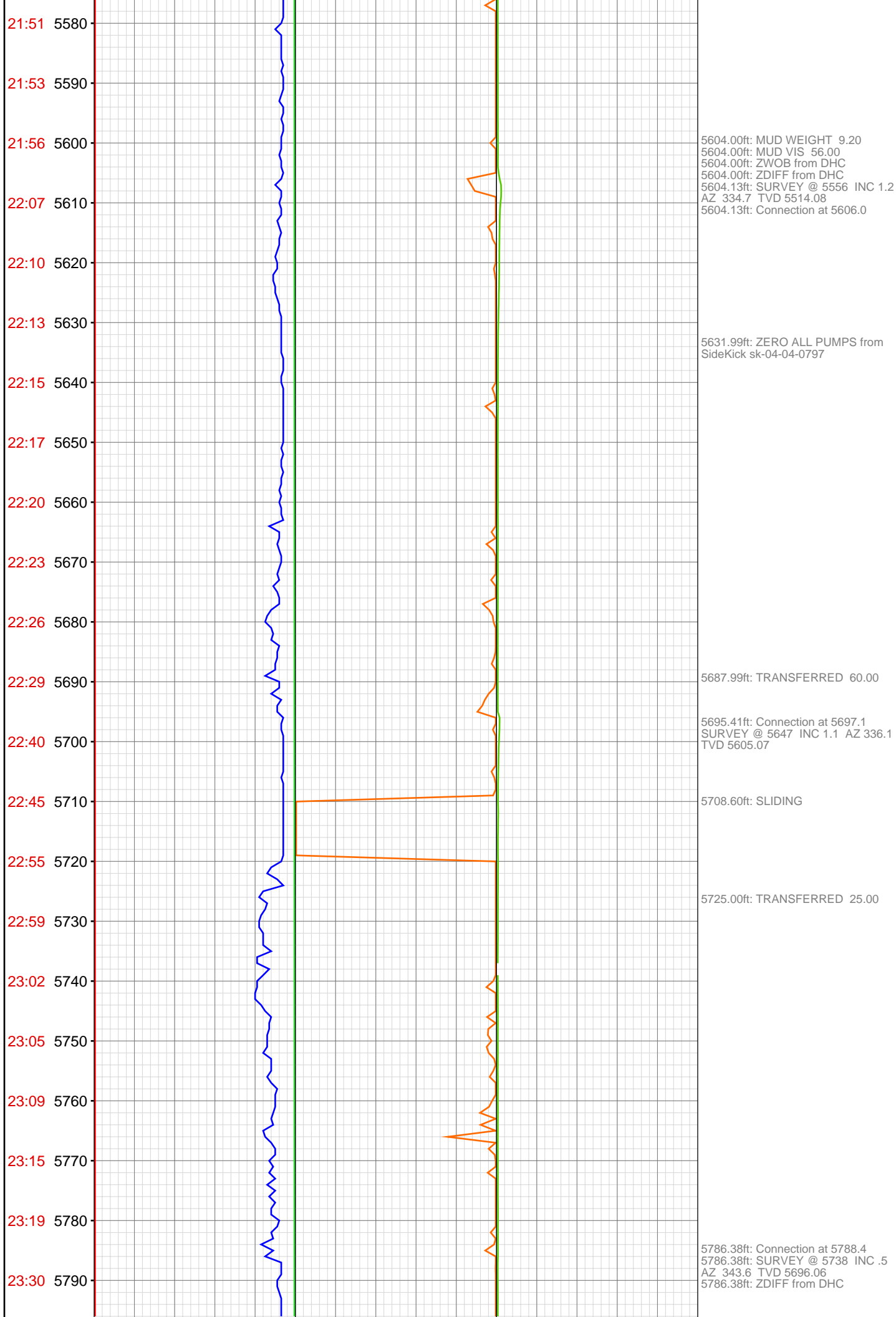


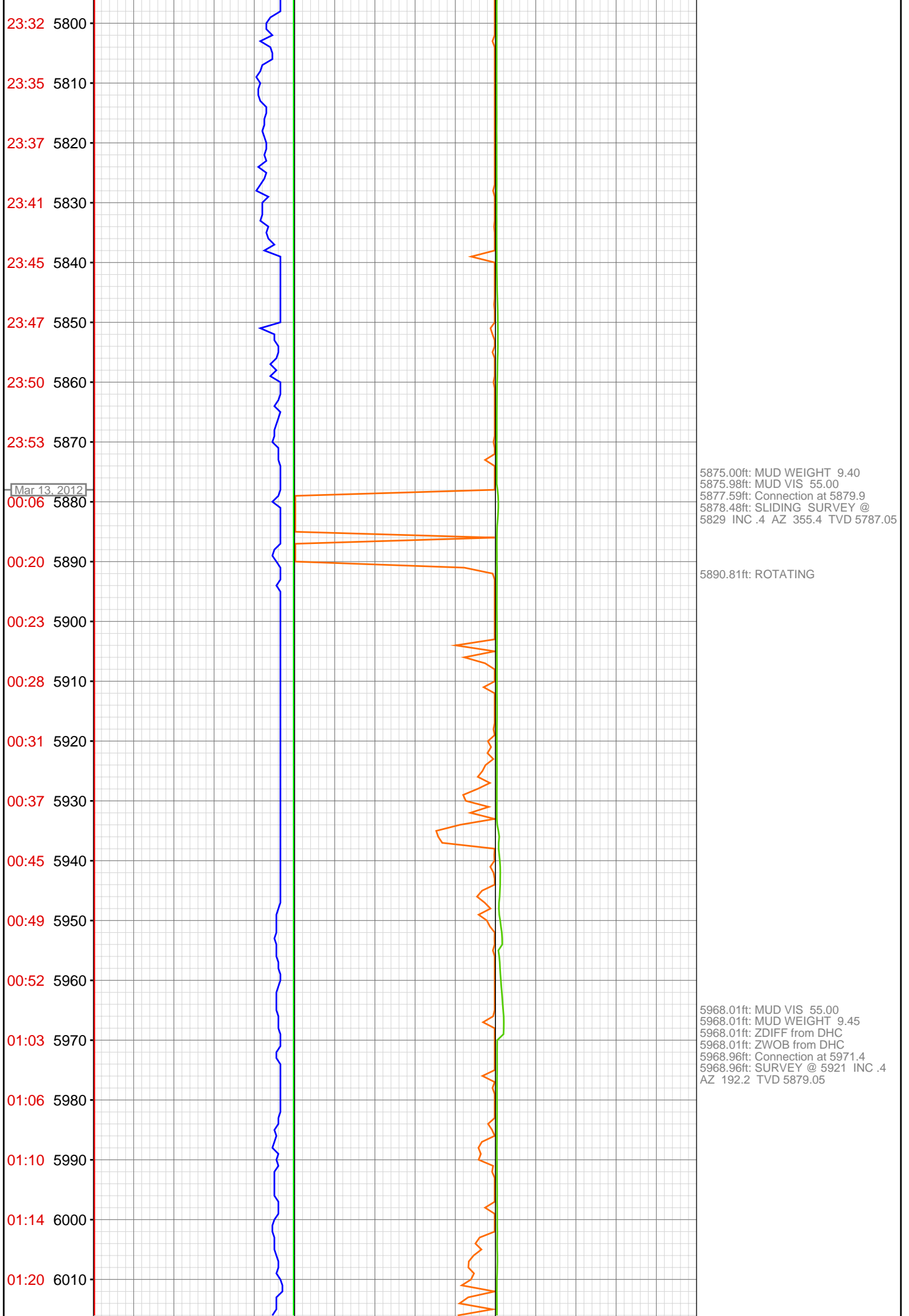


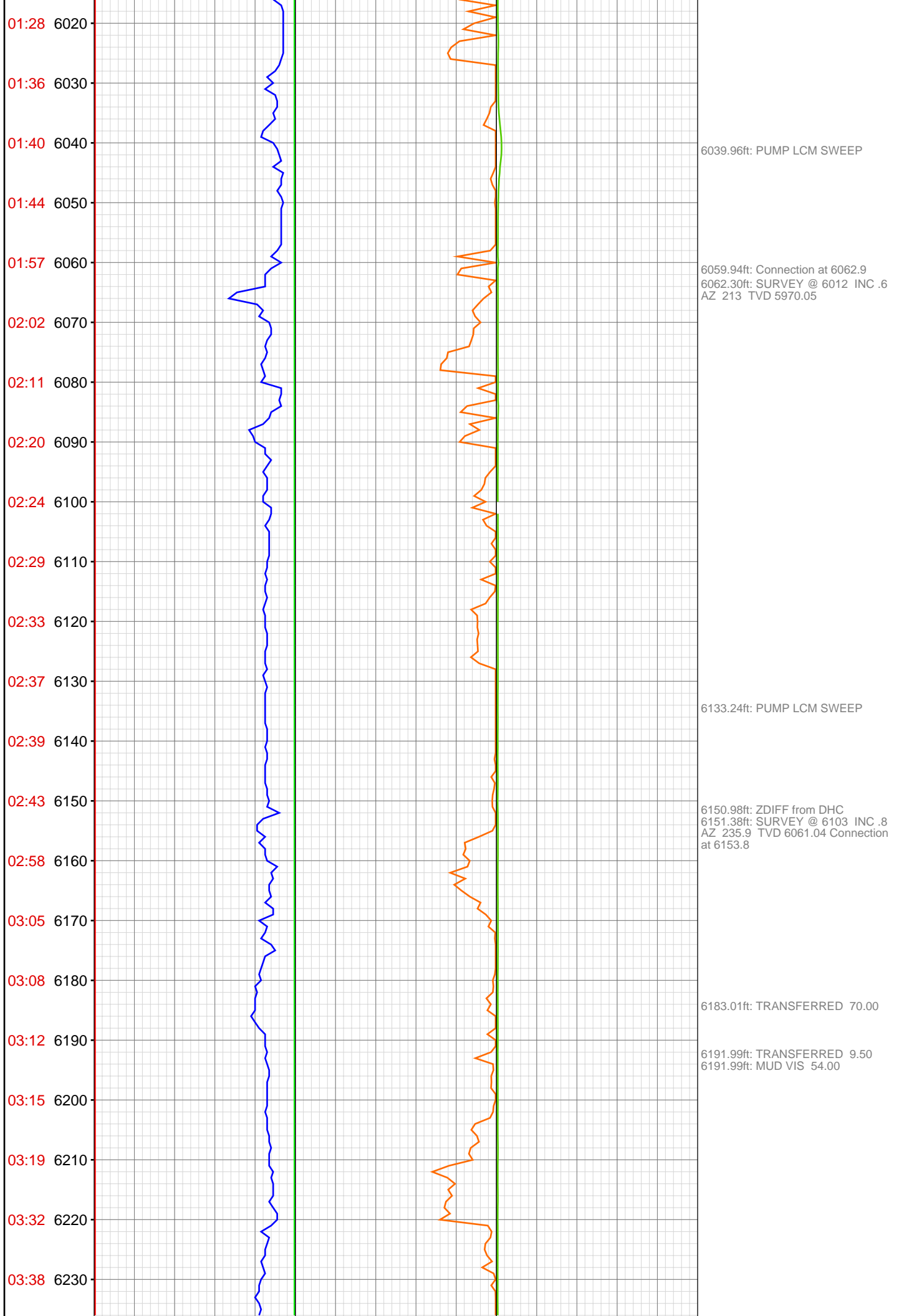


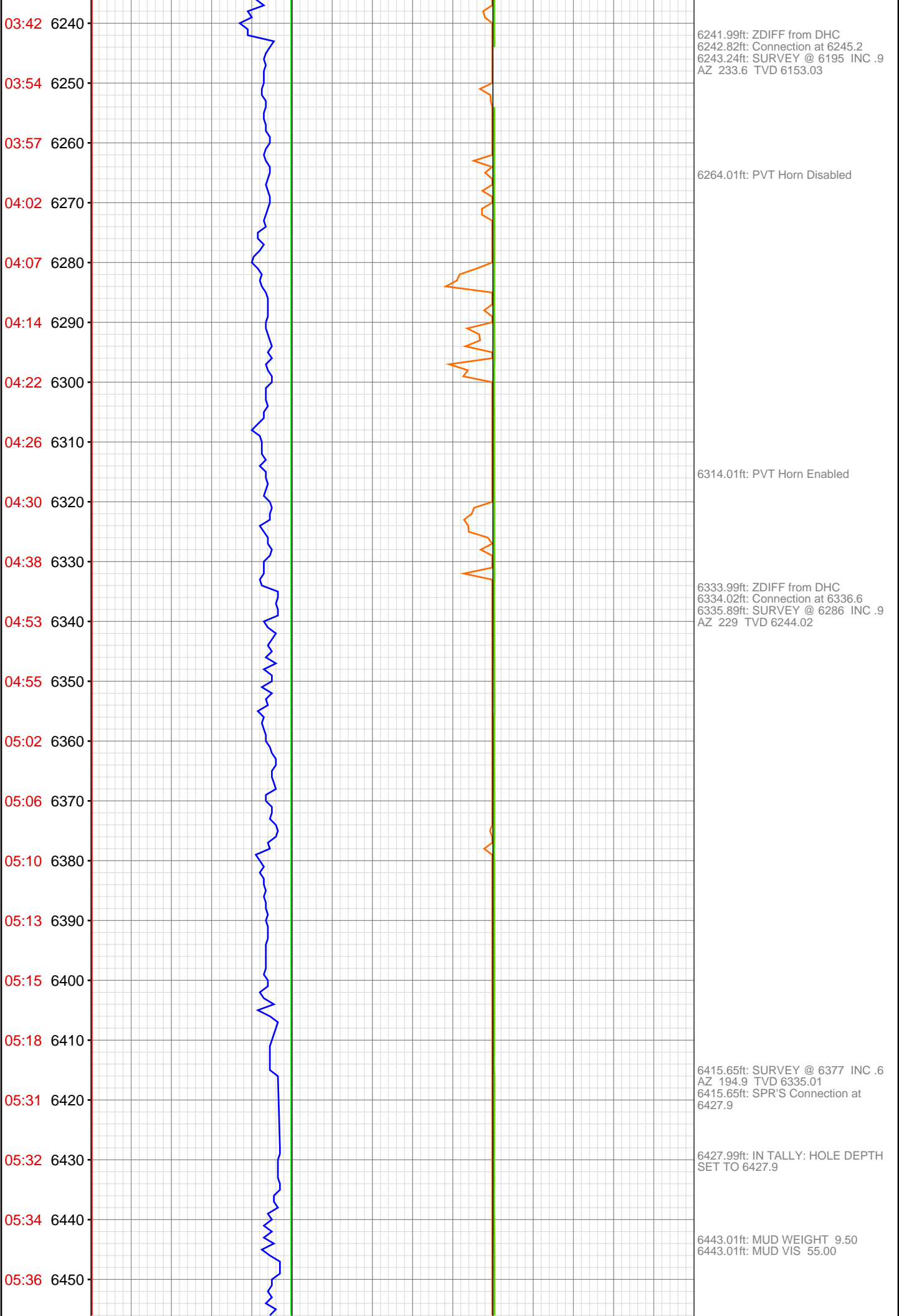


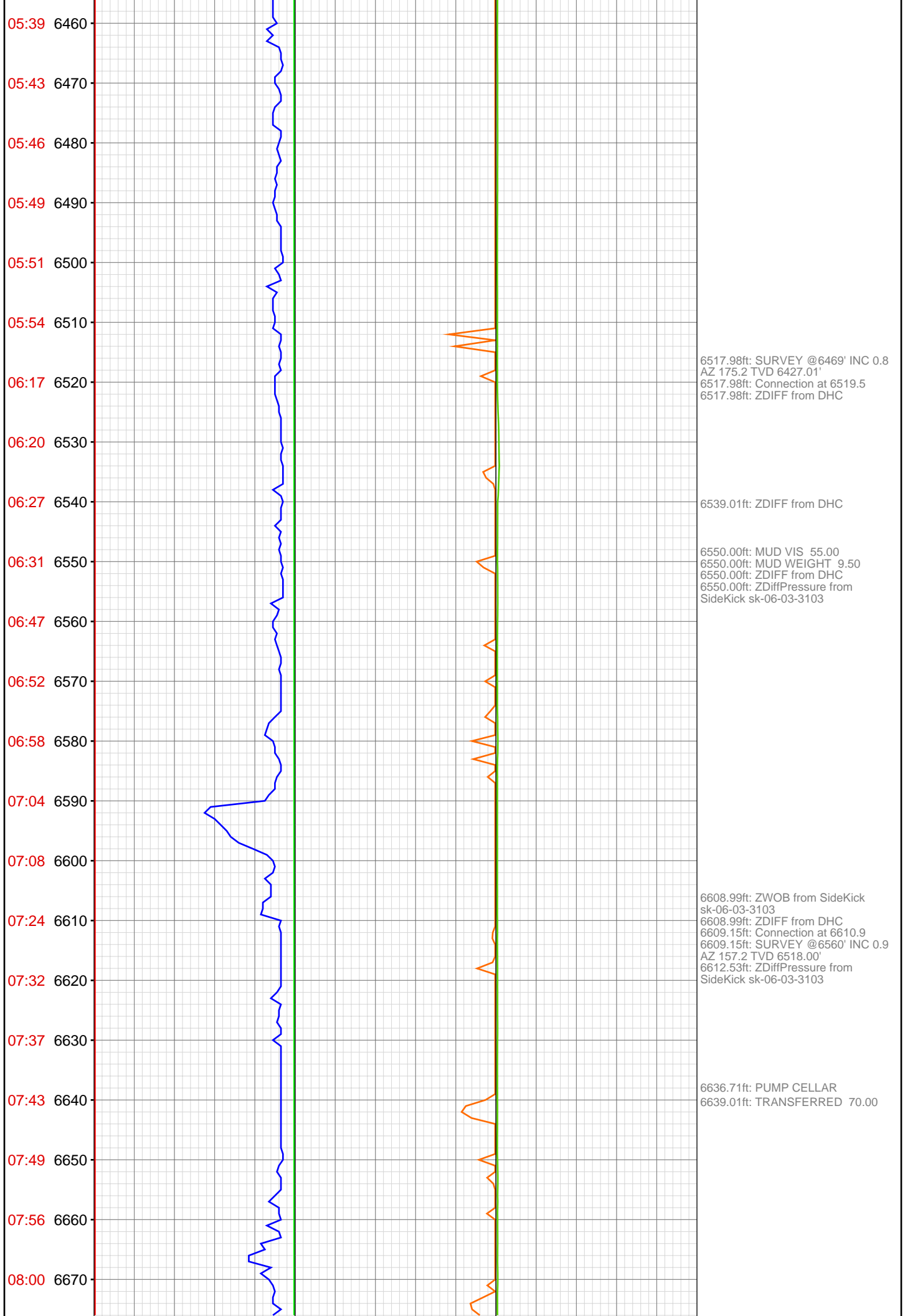


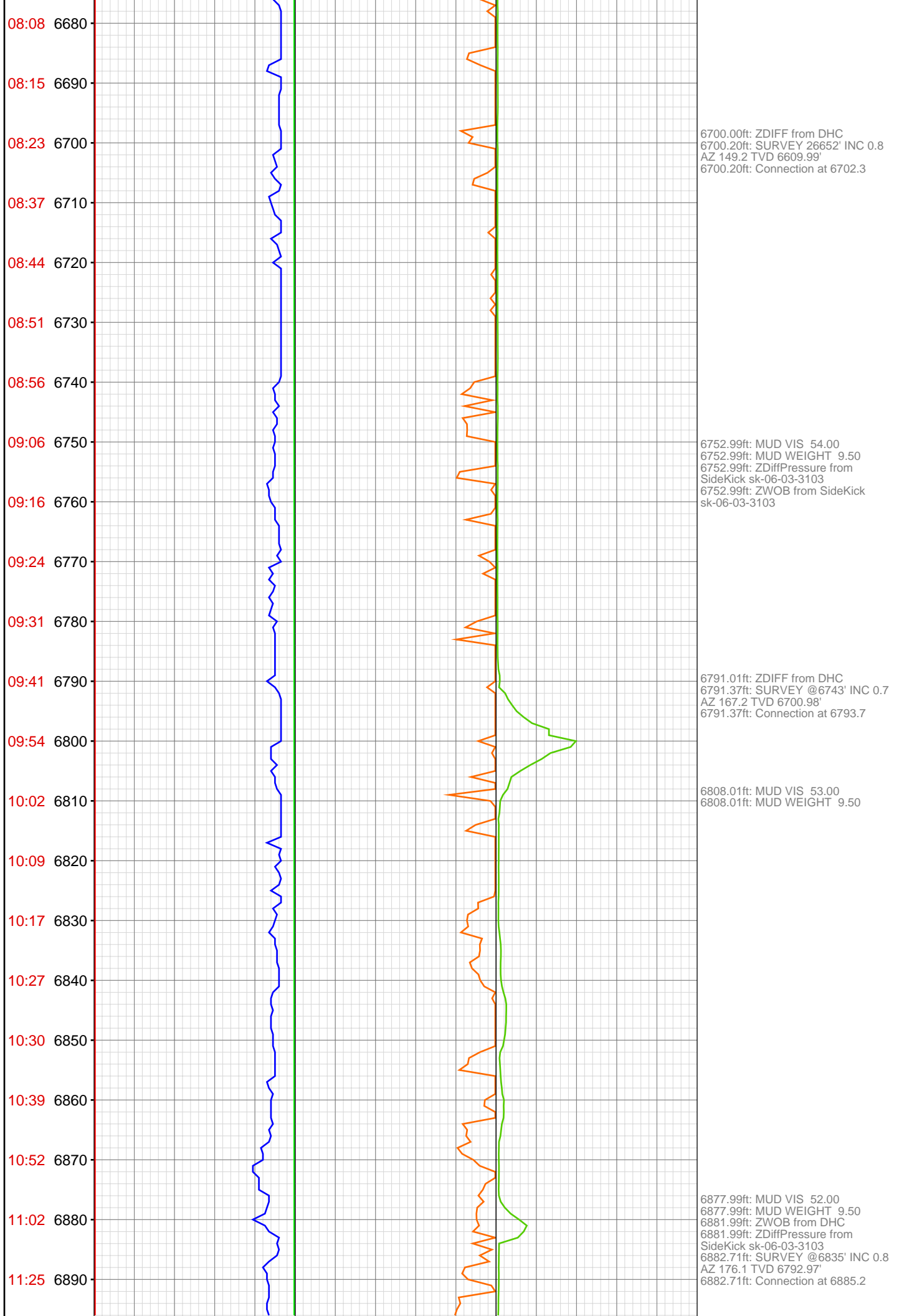


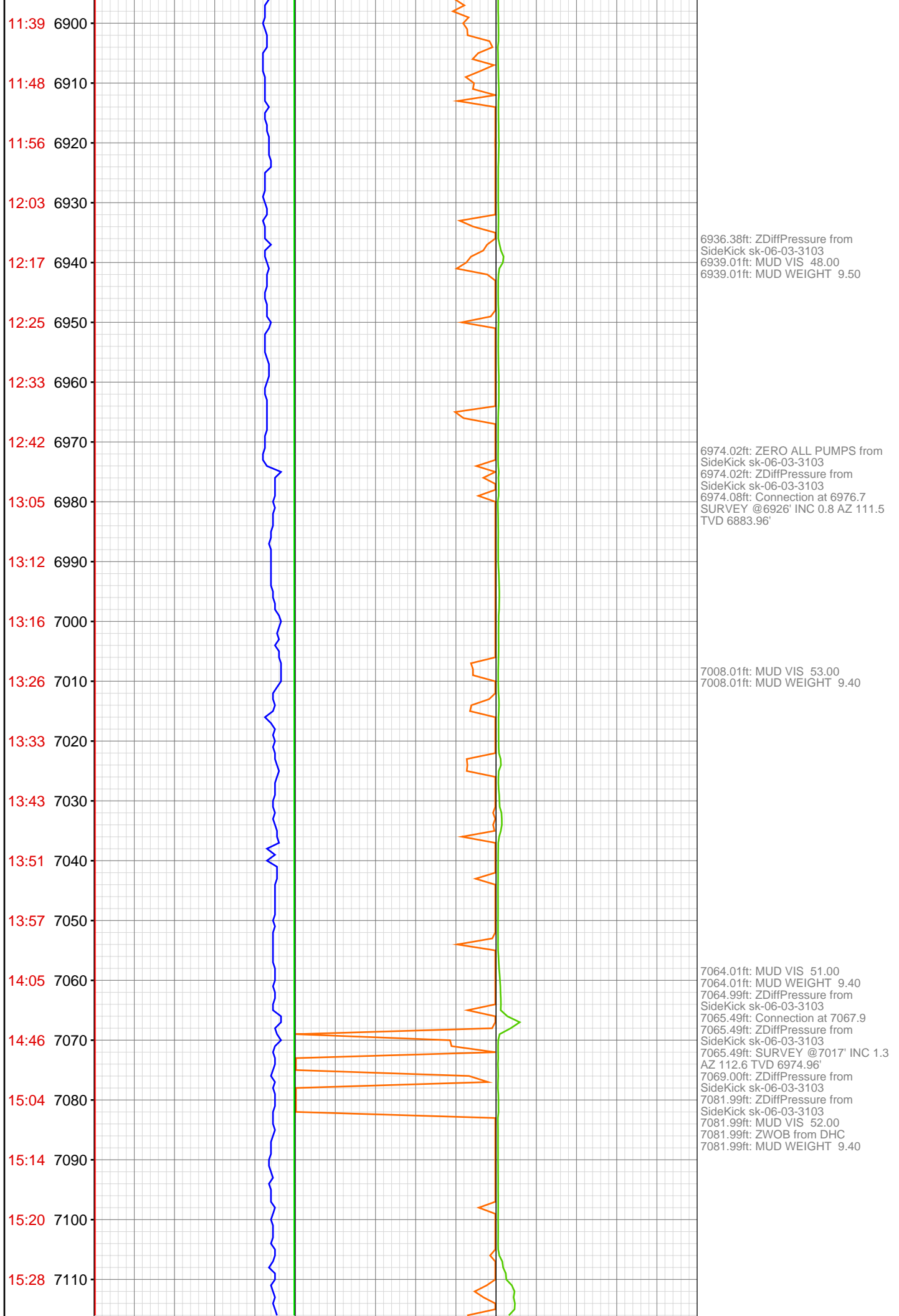


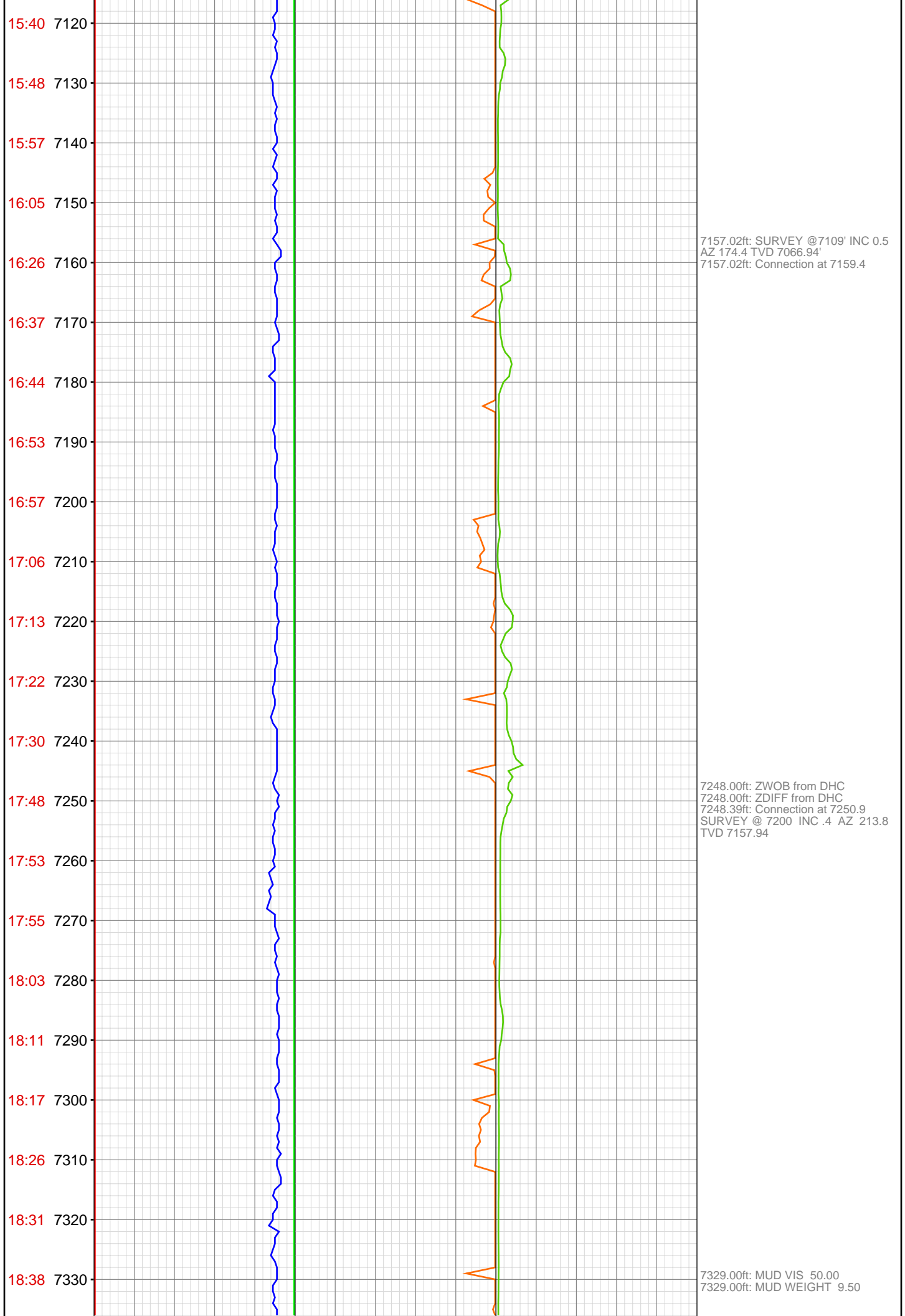




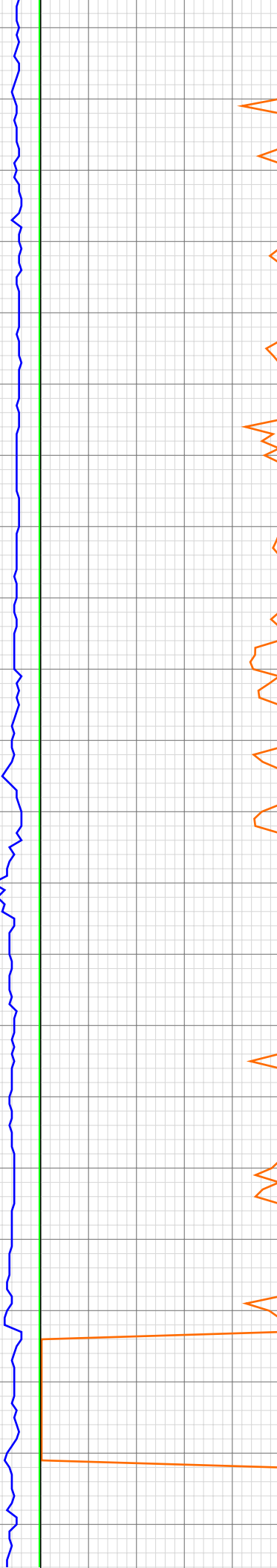








18:53 7340
18:59 7350
19:08 7360
19:17 7370
19:27 7380
19:39 7390
19:54 7400
20:04 7410
20:13 7420
20:33 7430
20:40 7440
20:49 7450
20:58 7460
21:04 7470
21:14 7480
21:22 7490
21:32 7500
21:40 7510
21:47 7520
22:08 7530
22:26 7540
22:38 7550



7339.57ft: Connection at 7342.4
7340.12ft: SURVEY @ 7292 INC .6
AZ 169.4 TVD 7249.93

7414.99ft: MUD VIS 50.00
7414.99ft: MUD WEIGHT 9.60

7429.99ft: ZDIFF from DHC
7430.97ft: Connection at 7434.1
7430.97ft: SURVEY @ 7384 INC .9
AZ 166.2 TVD 7341.92
7430.97ft: ZWOB from DHC

7522.44ft: Connection at 7525.5
SURVEY @ 7475 INC 1.1 AZ 171.6
TVD 7432.91
7524.02ft: MUD VIS 50.00
7524.74ft: MUD WEIGHT 9.70
7526.41ft: SLIDING

7541.27ft: ROTATING
7543.01ft: ZERO ALL PUMPS from
SideKick sk-04-04-0797

