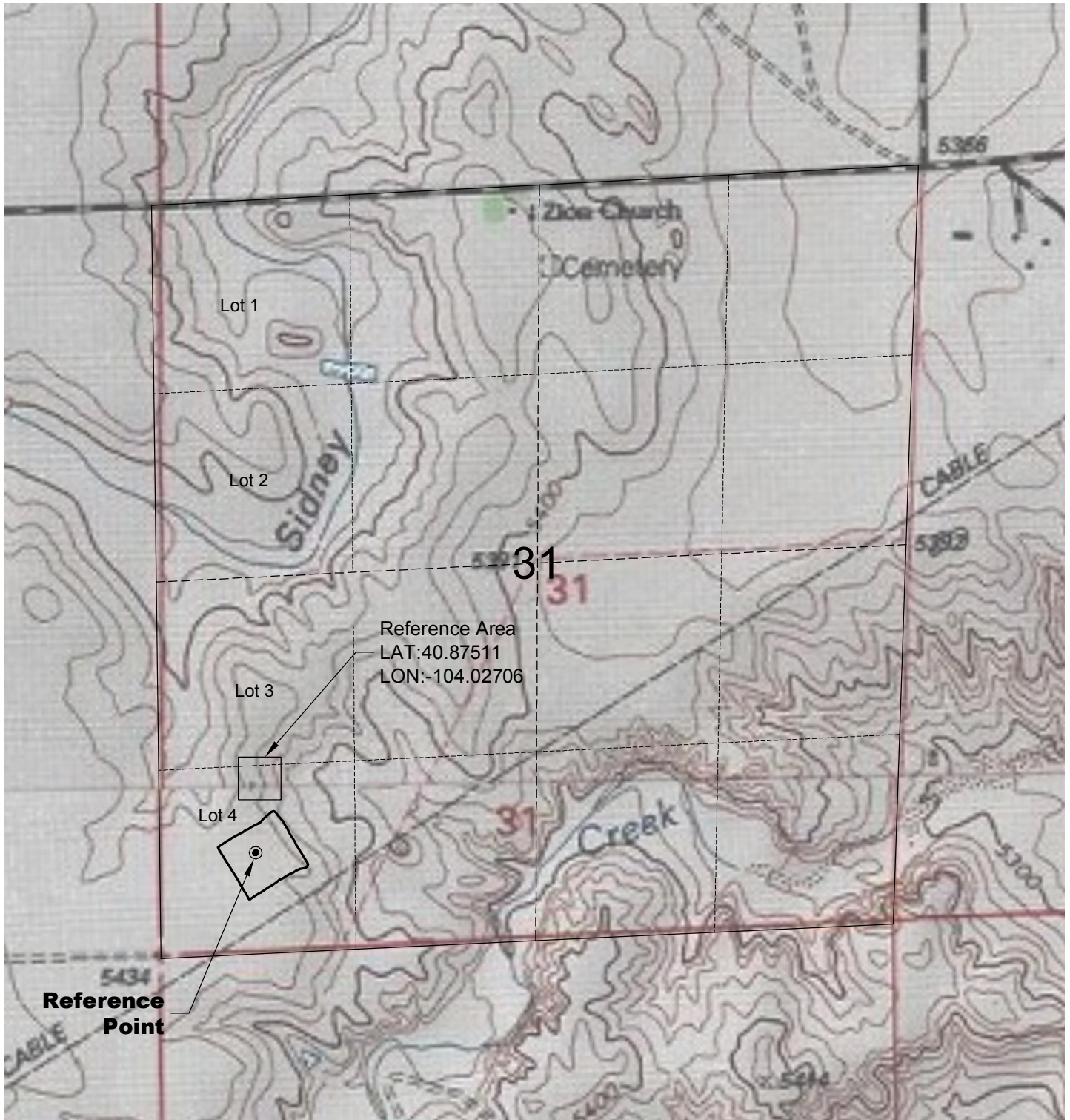
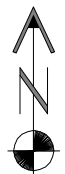



# REFERENCE AREA MAP



7/1/13



North



Graphic Scale in Feet  
1" = 1000'



LAND SURVEYING AND MAPPING  
LAFAYETTE - WINTER PARK  
Ph 303 666 0379 Fx 303 665 6320

**CARRIZO NIOBRARA LLC**  
KONIG 2-31-11-59 PAD

**LOT 4 SECTION 31 T11N R59W**  
**6th PM WELD COUNTY COLORADO**