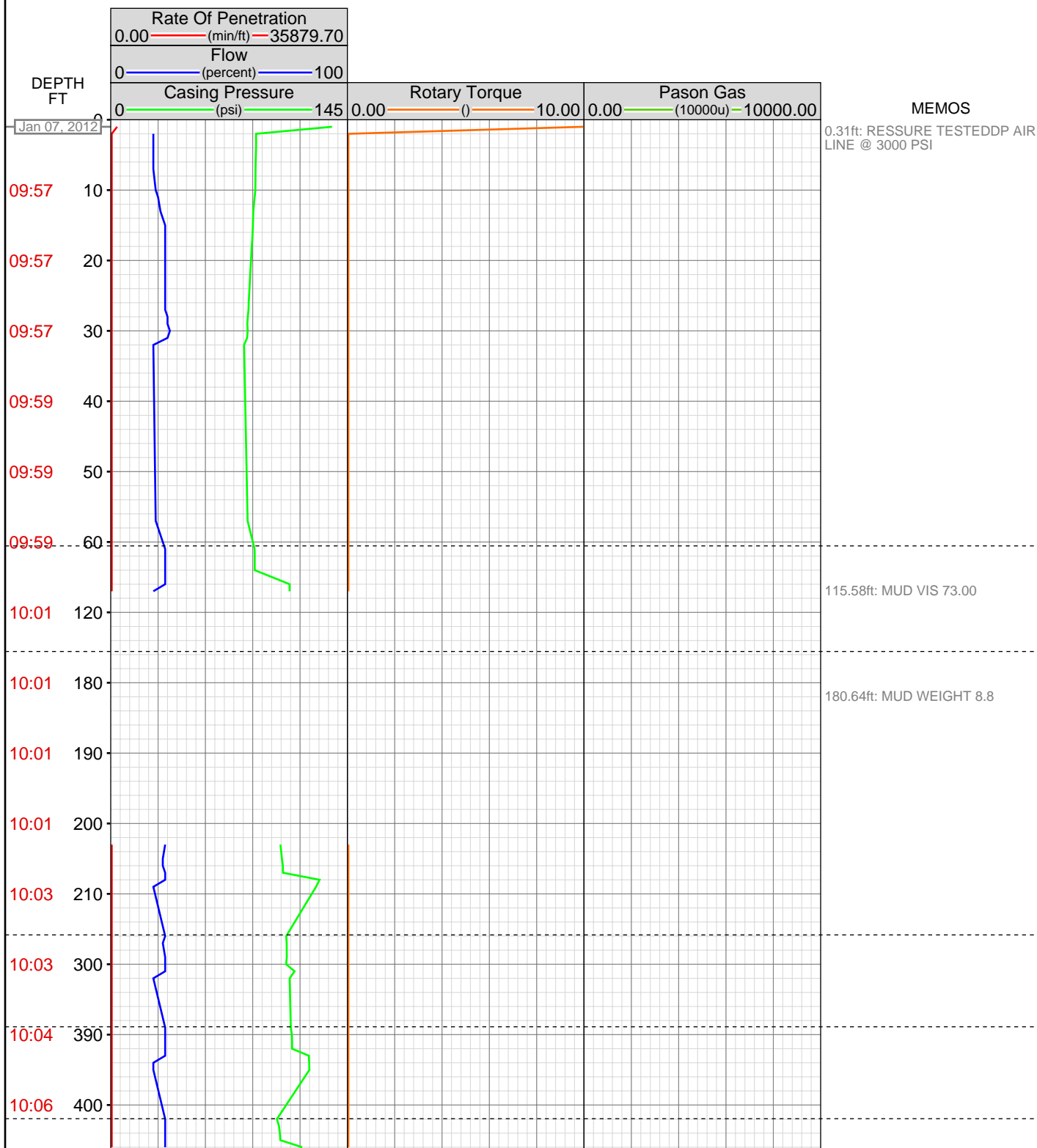


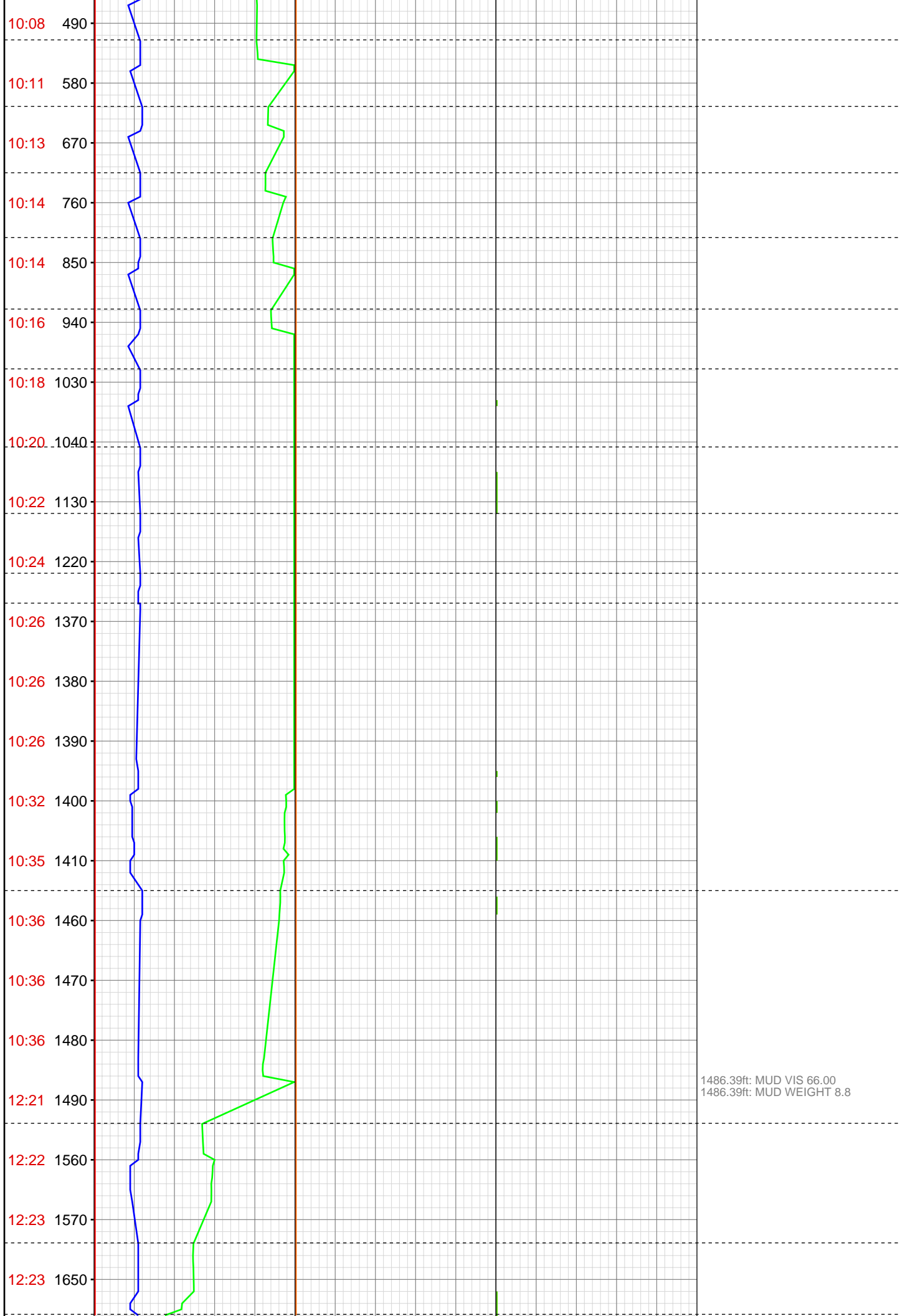
DataHub EDR Log

Mon Jan 16, 2012 10:56:05
Well Dossier 1325869094
Marilyn Tucker

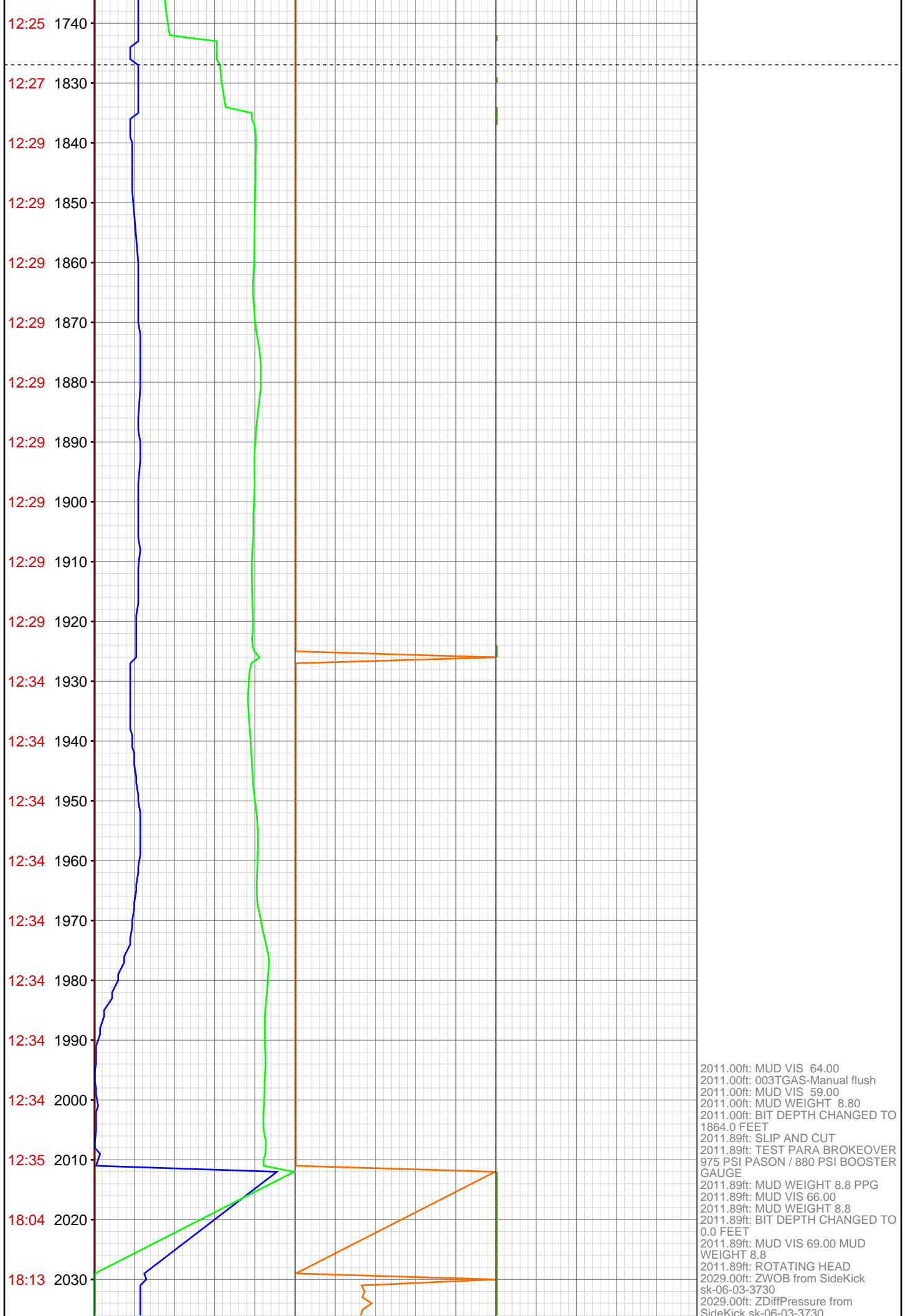
OPERATOR: EnCana Oil & Gas (USA), Inc.
WELL: SG 8506D-22 N22 496
FIELD:
LOCATION: SEC:25 T4S R96W
COUNTRY: USA
RIG: Pat-UTI 306

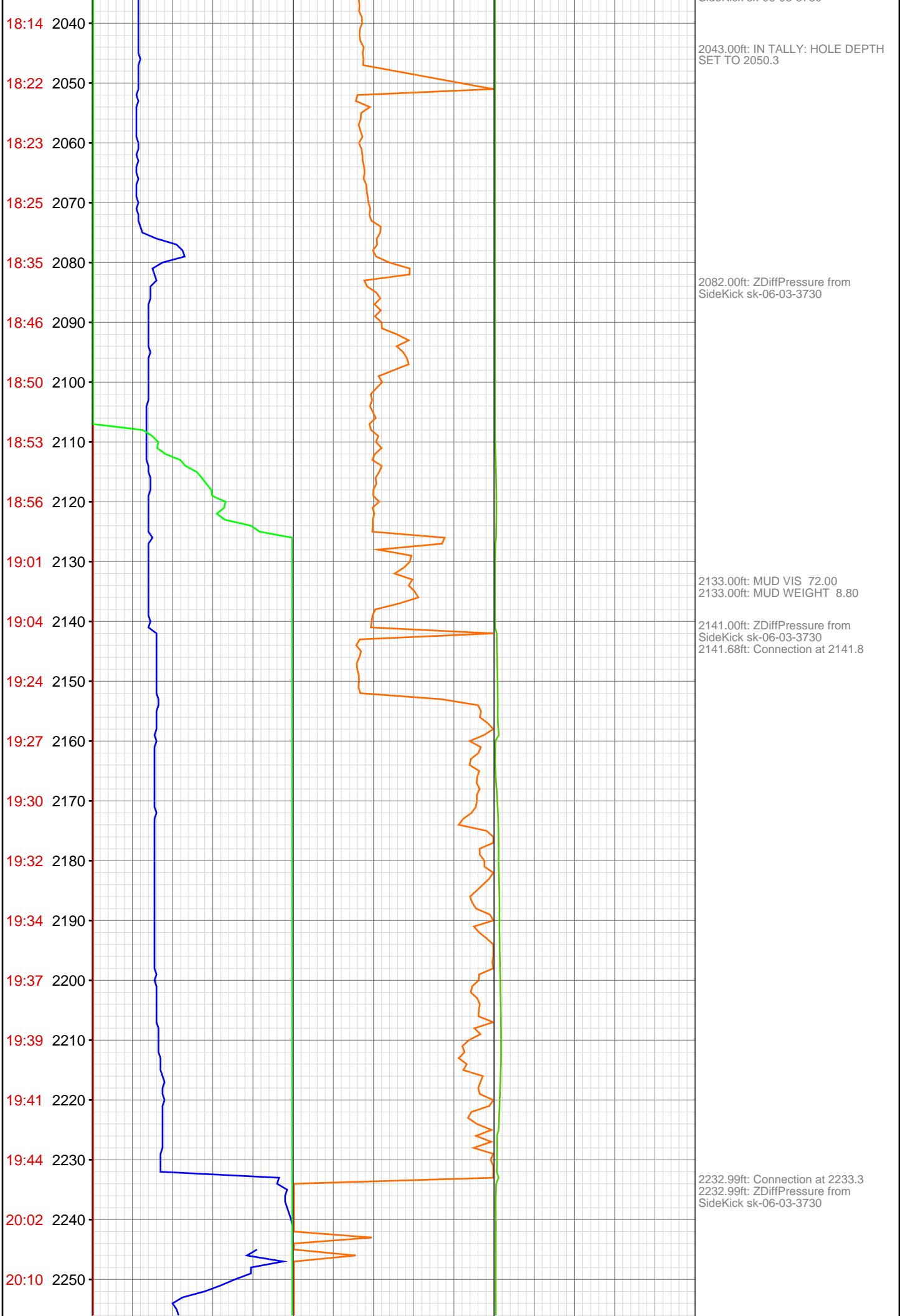
CONTRACTOR: Patterson-UTI Drilling Company
UNIQUE WELL ID: 05-045-20648-00
SPUD DATE: Jan 07, 2012 19:00
RELEASE DATE: Jan 14, 2012 10:30

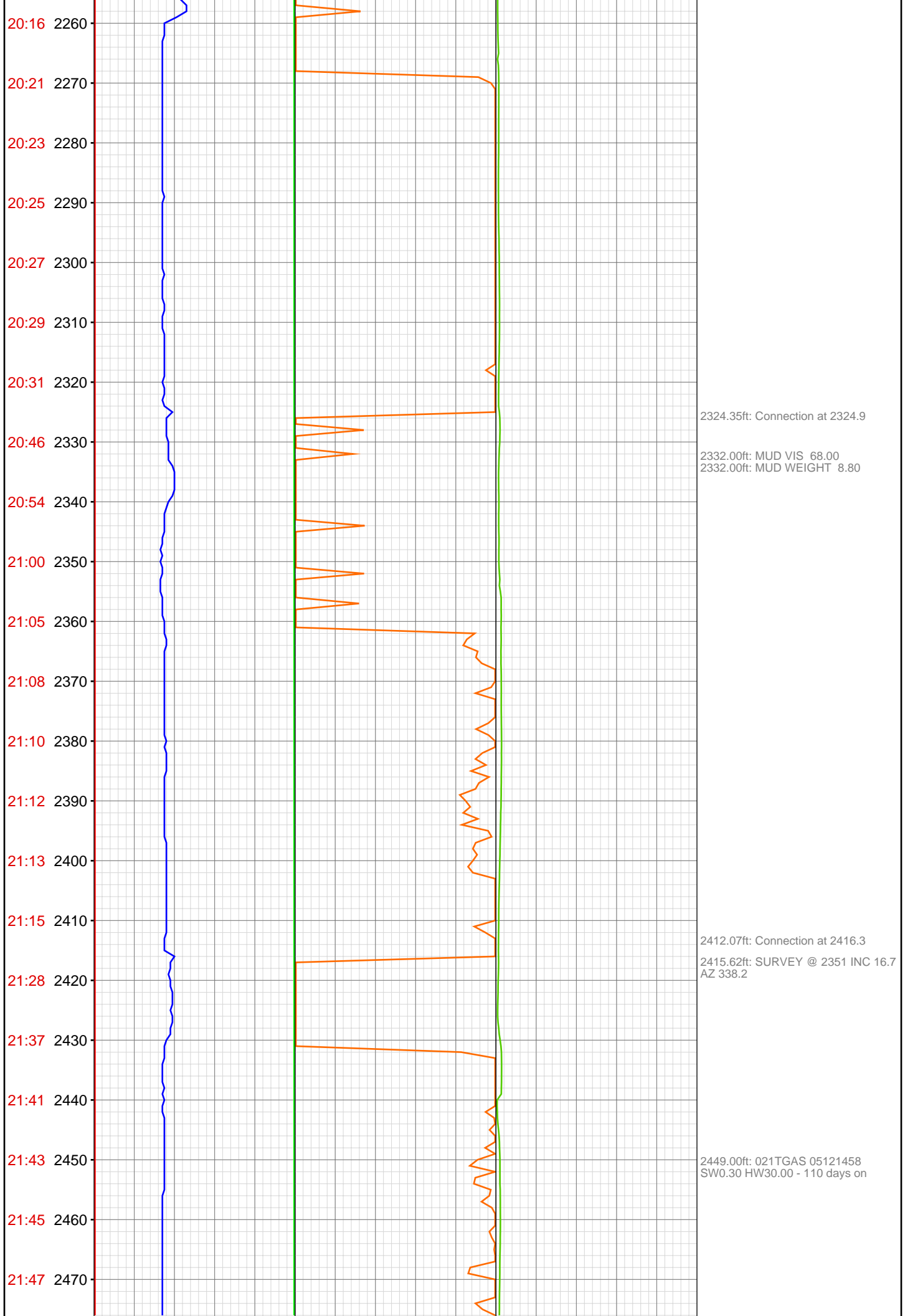


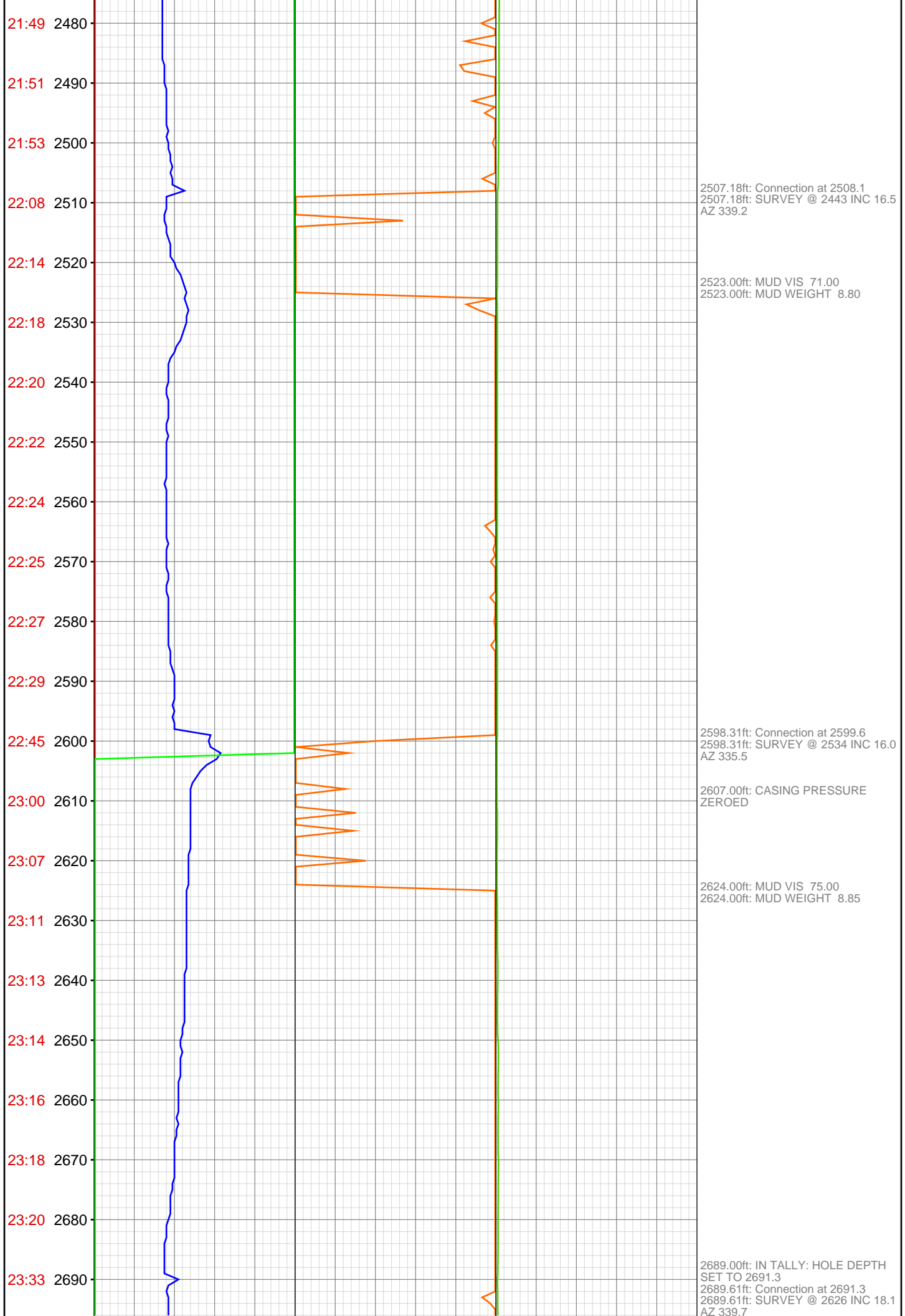


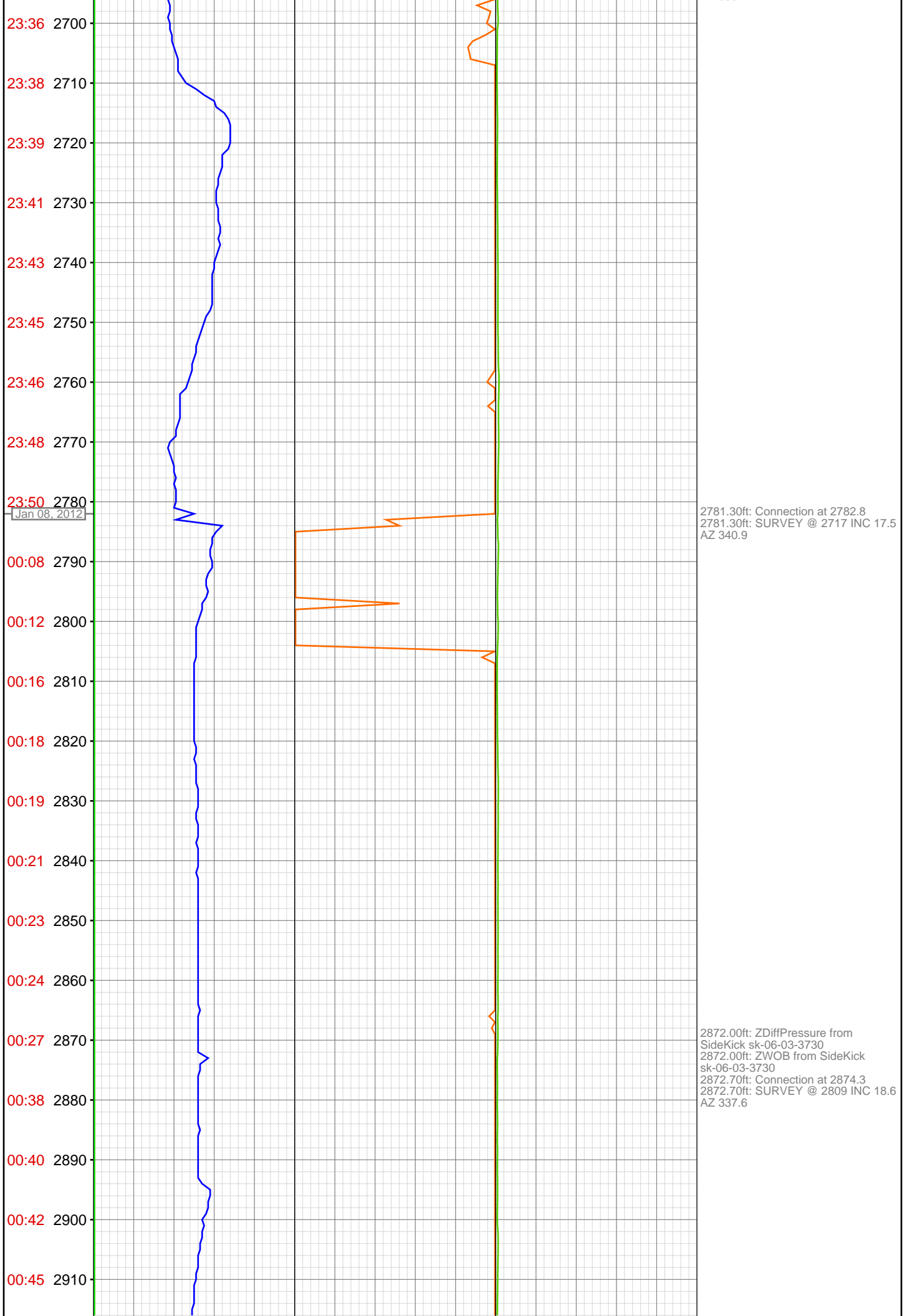
1486.39ft: MUD VIS 66.00
1486.39ft: MUD WEIGHT 8.8

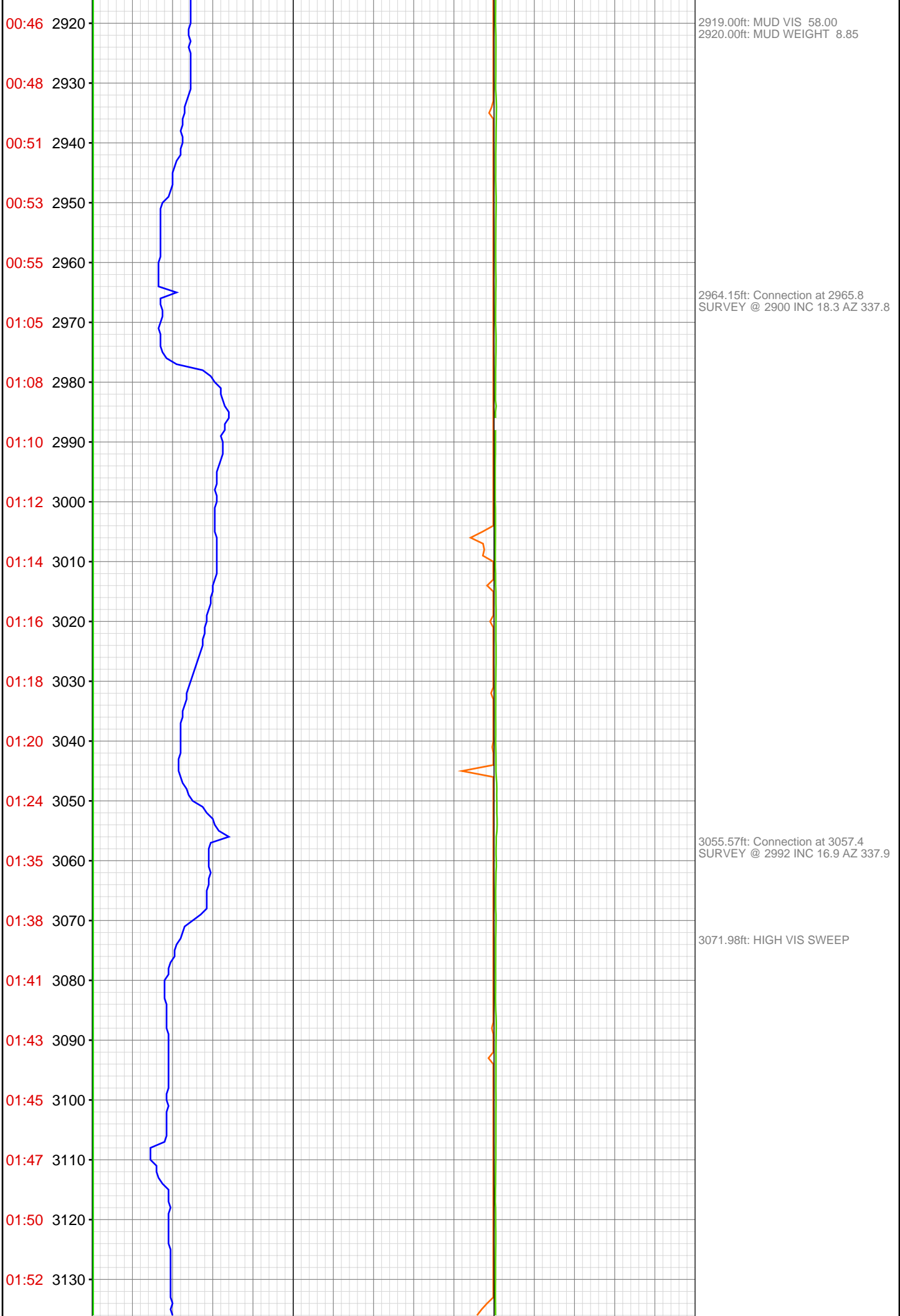


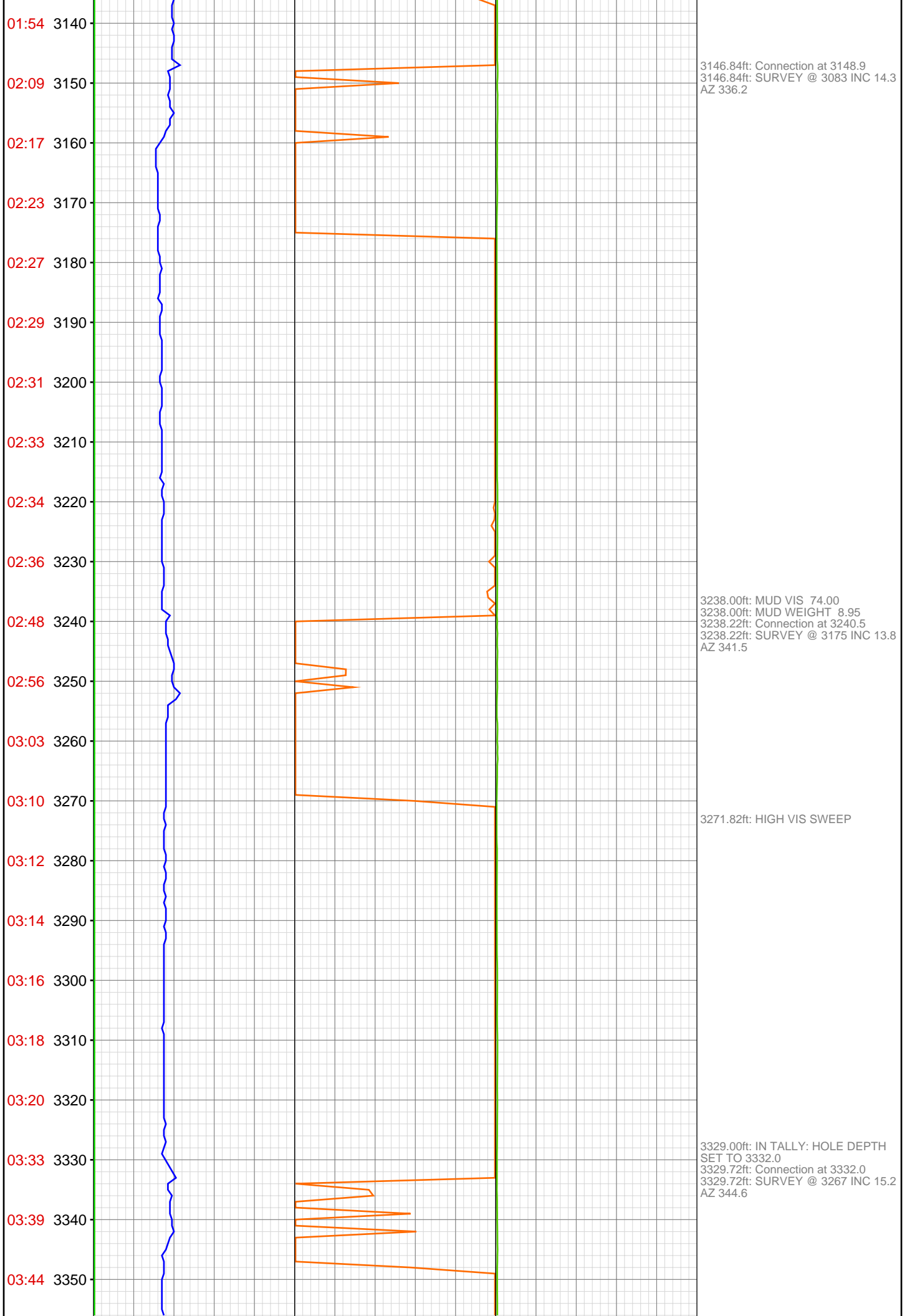


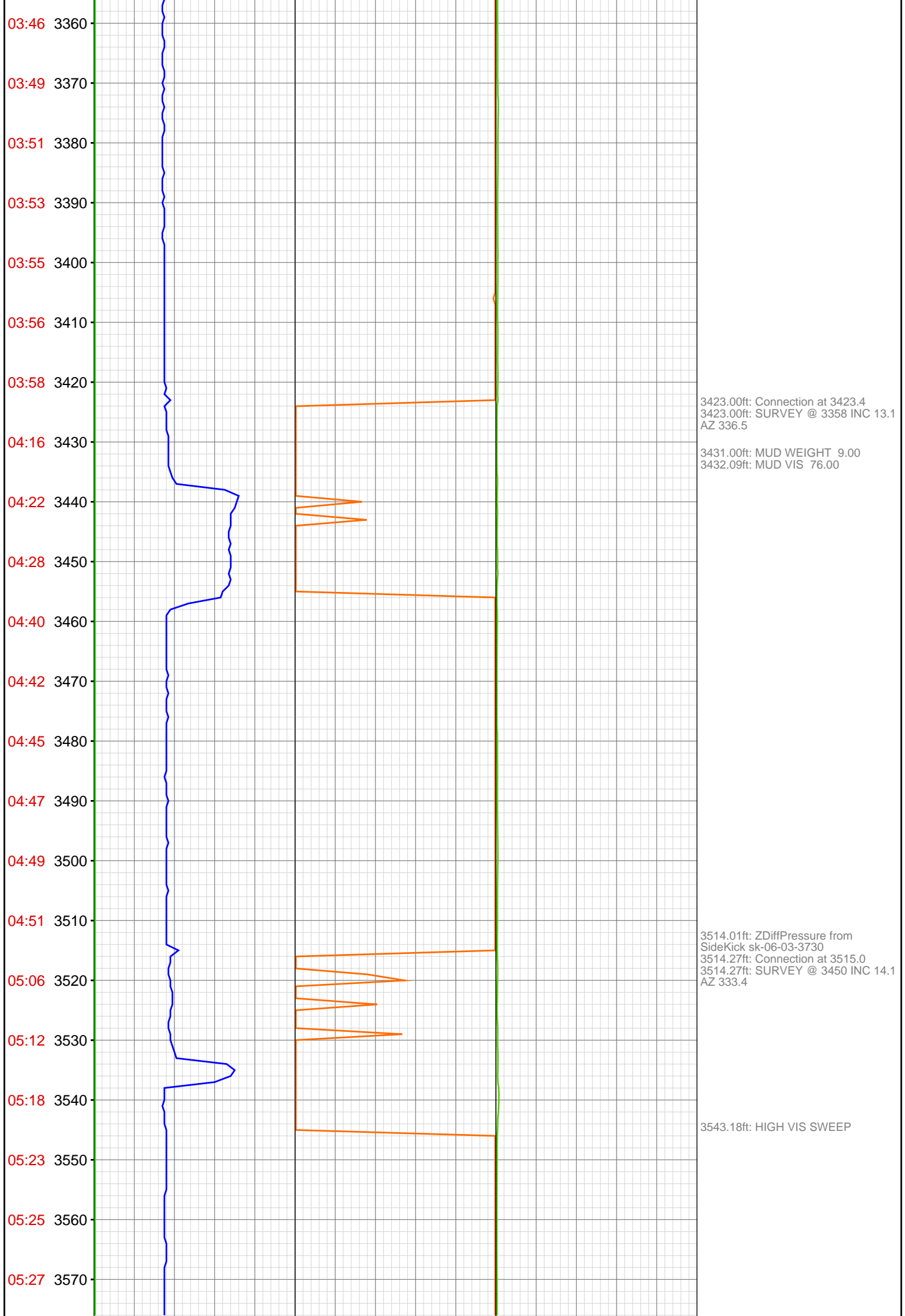


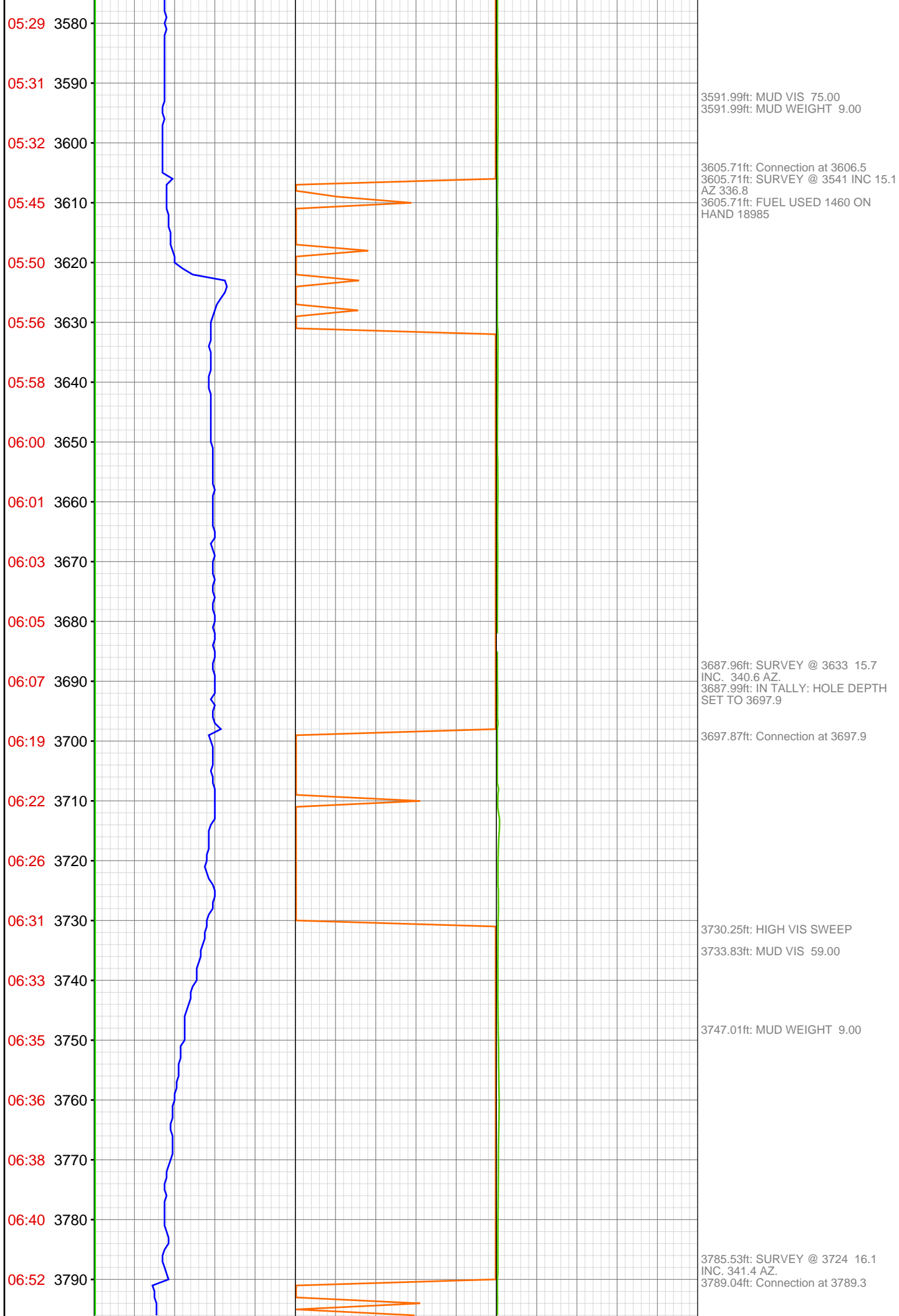


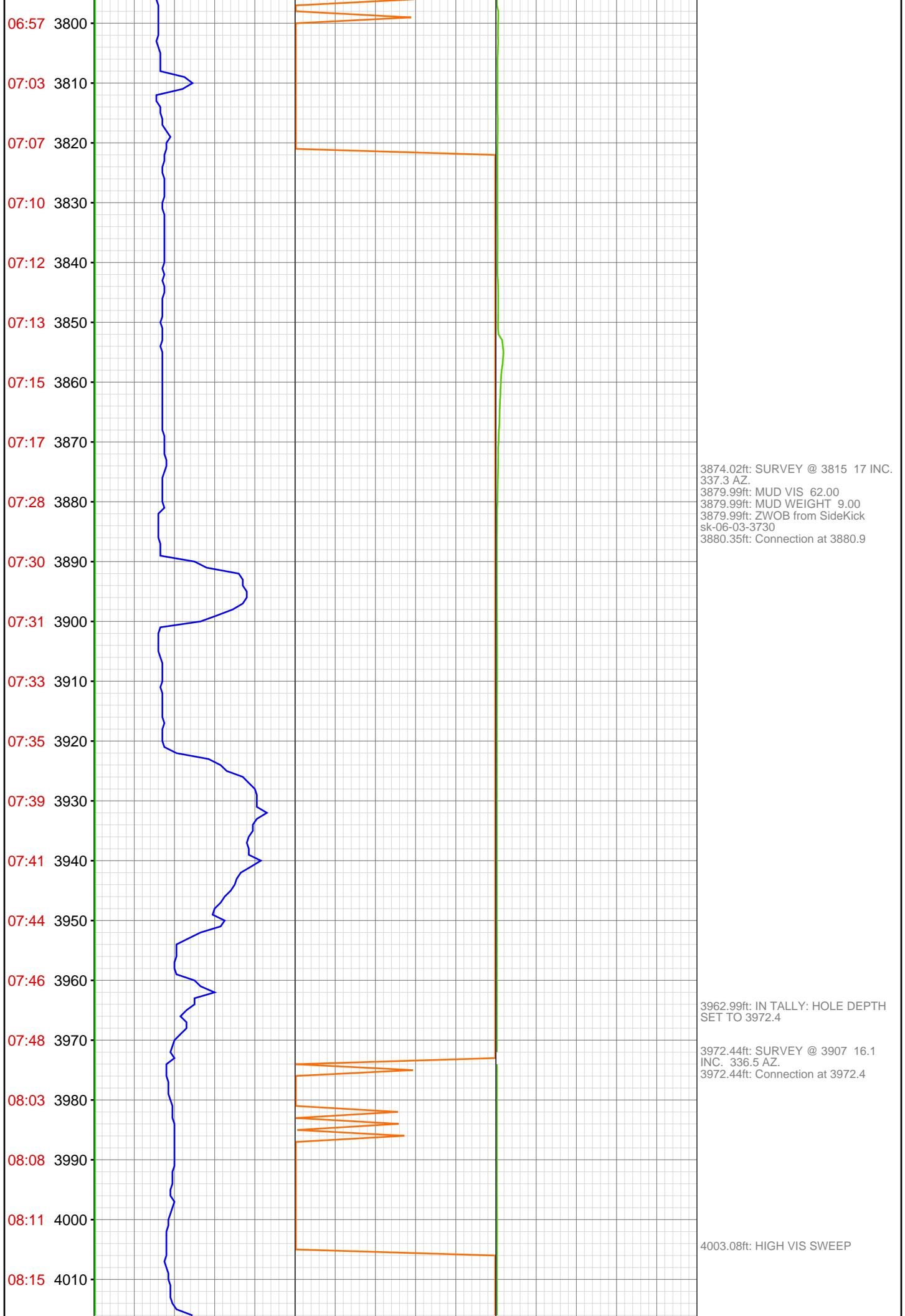


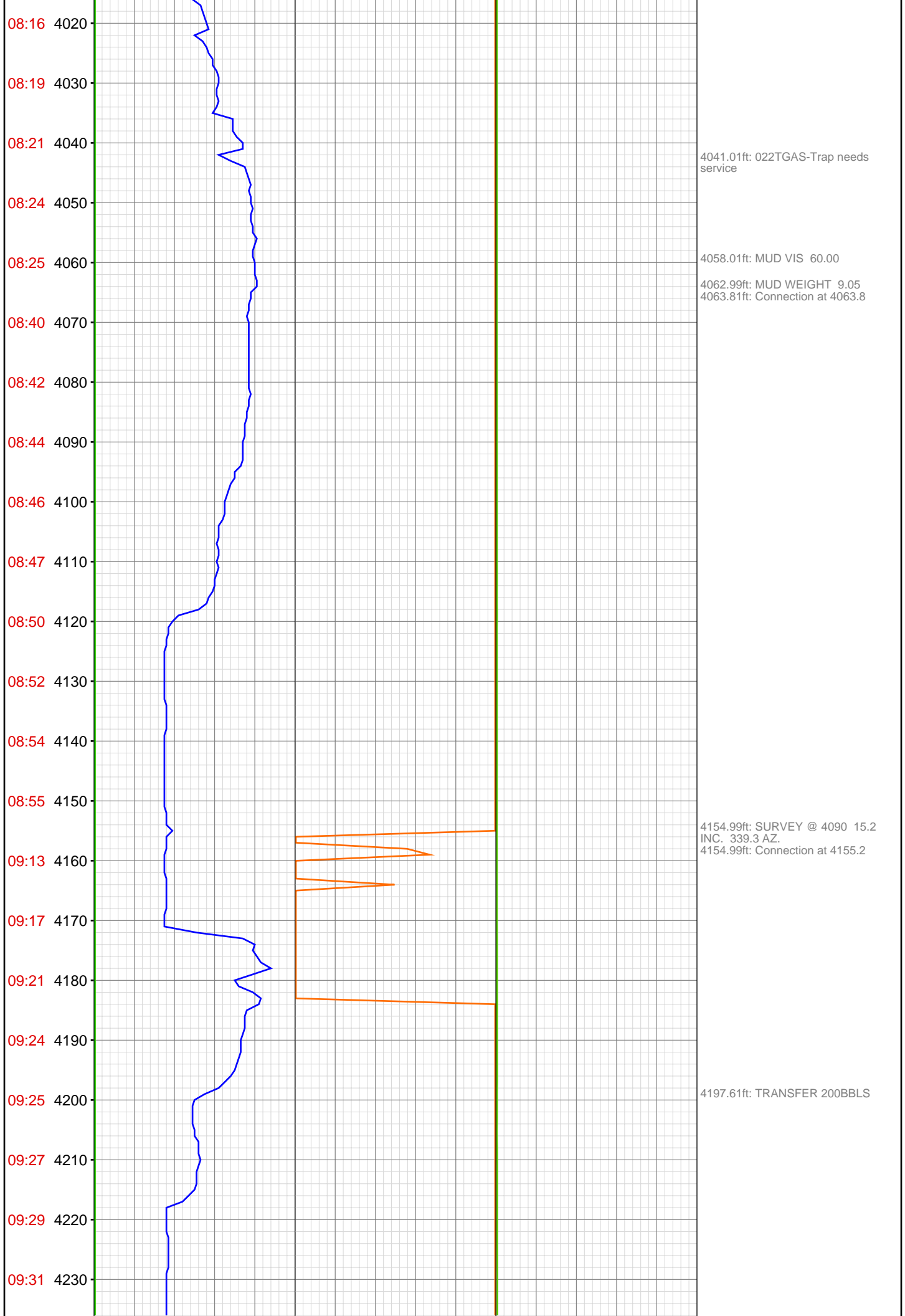


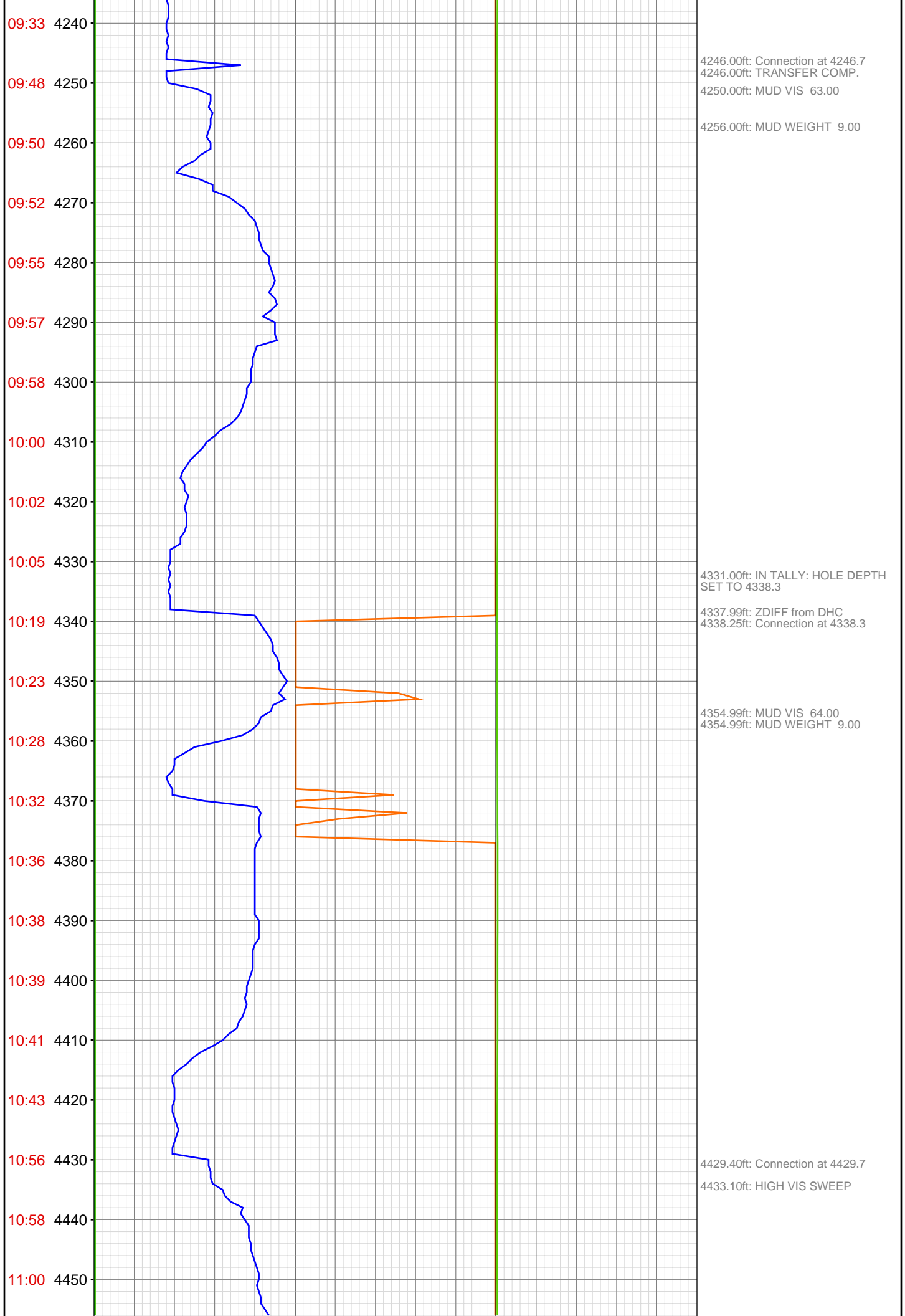


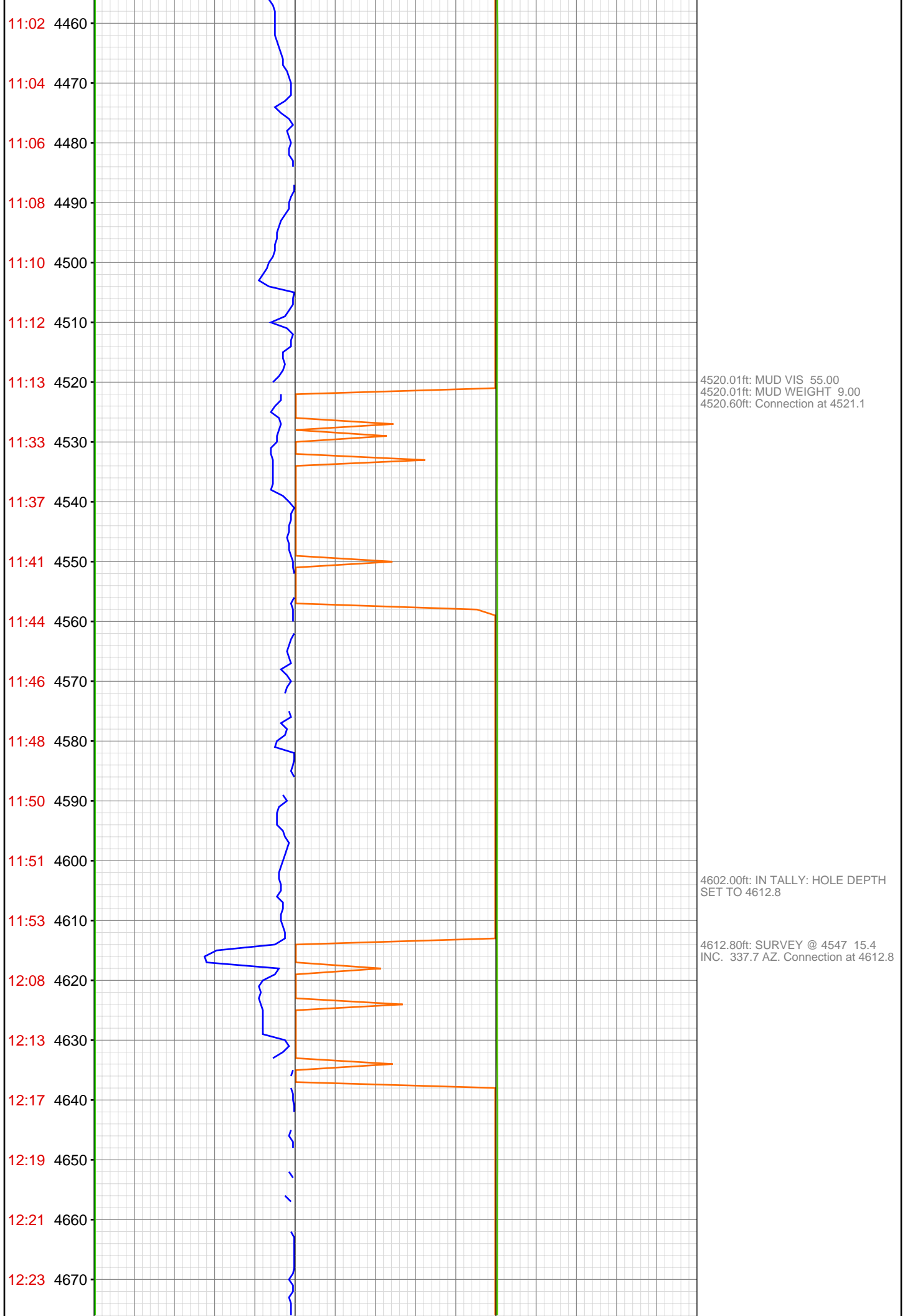


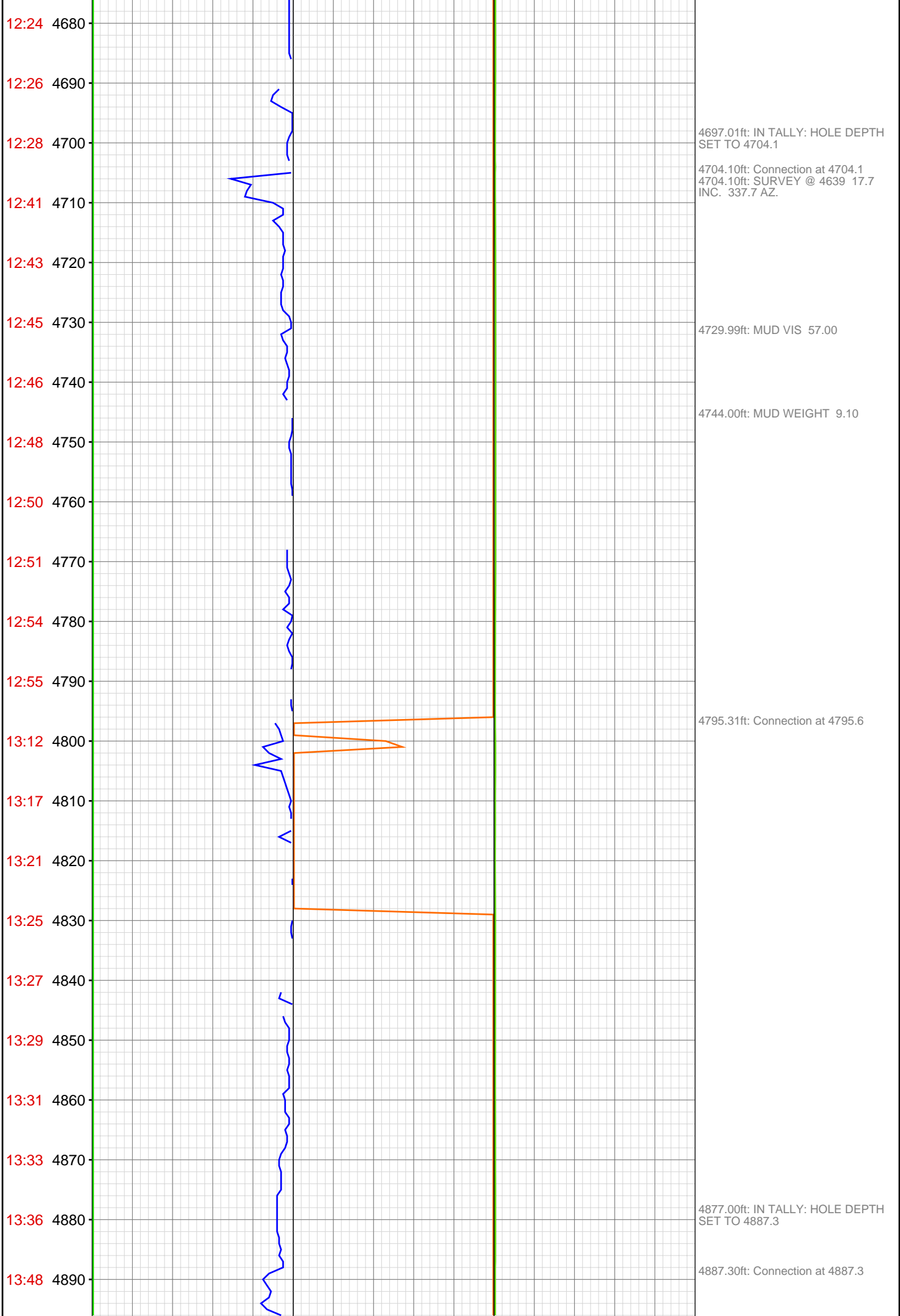


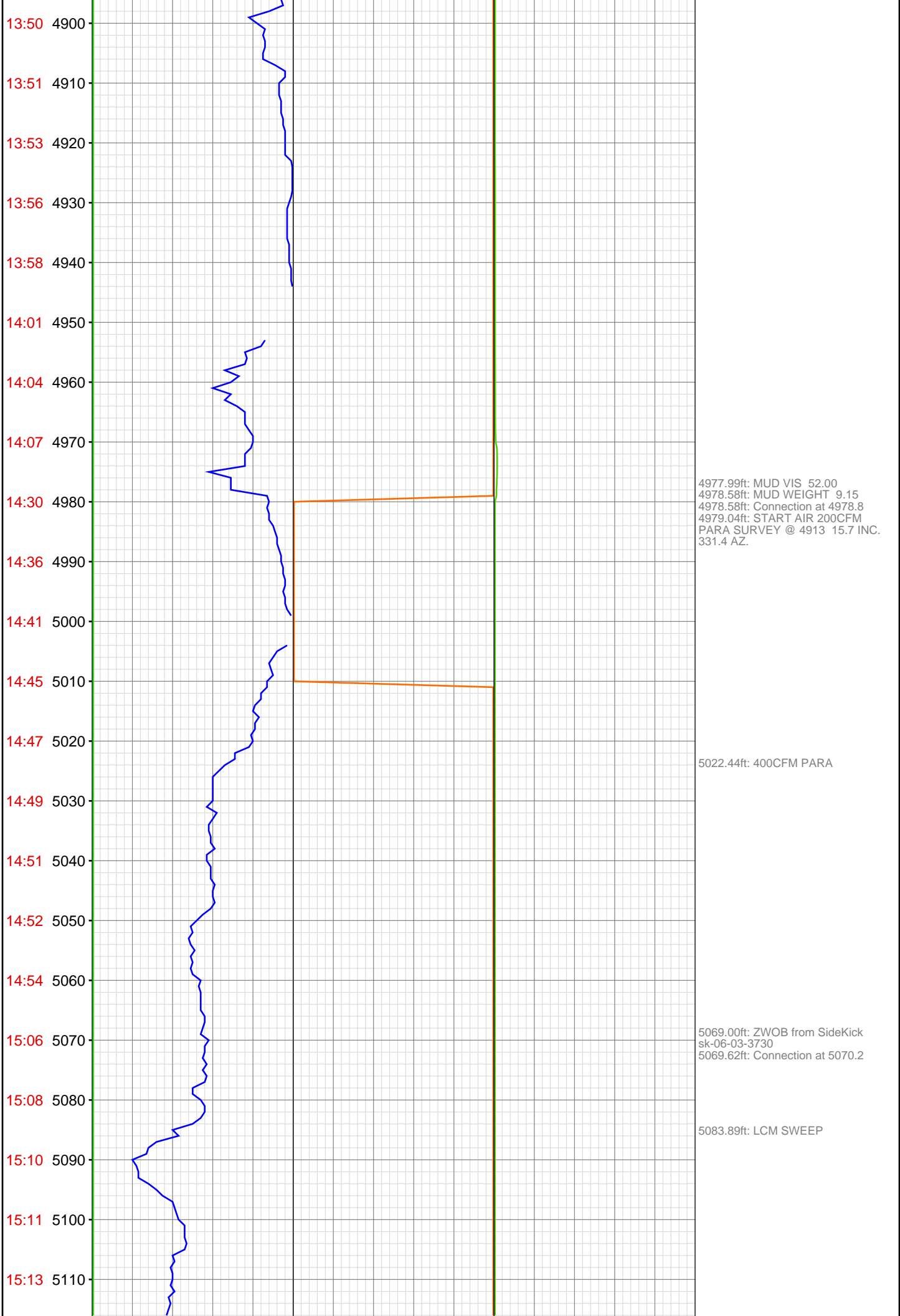


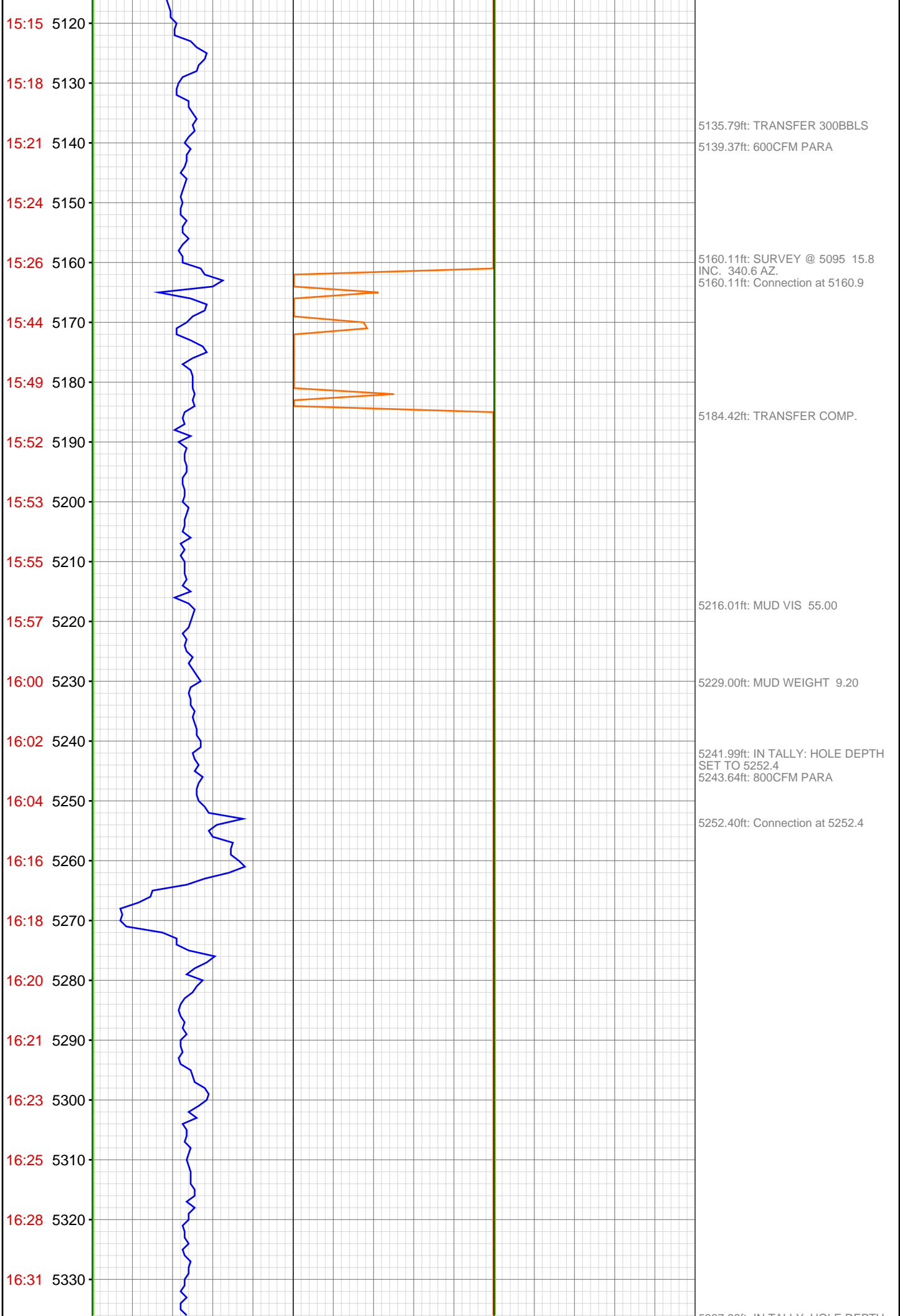


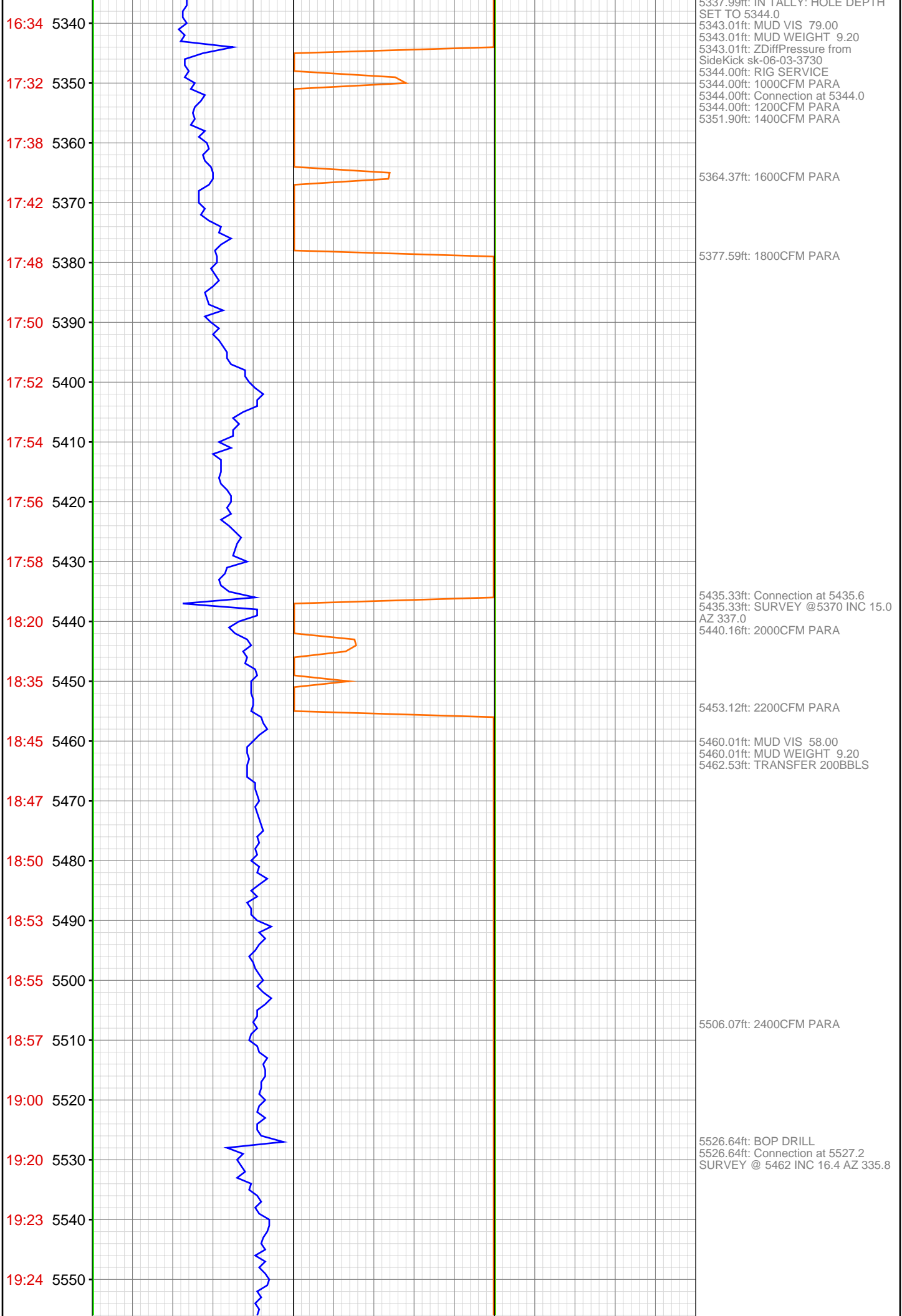


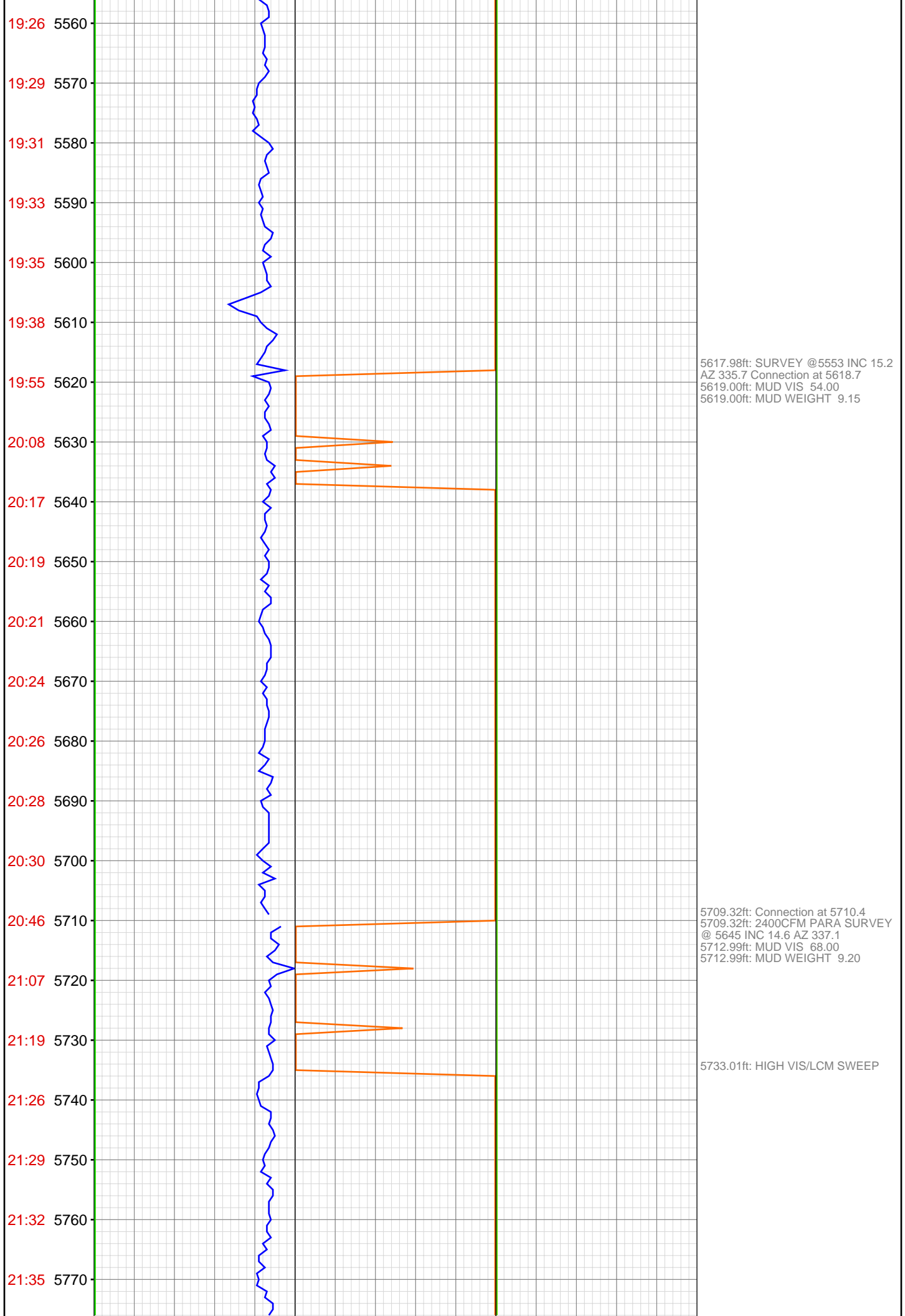












21:37 5780

21:40 5790

21:42 5800

22:12 5810

22:23 5820

22:32 5830

22:35 5840

22:38 5850

22:40 5860

22:43 5870

22:47 5880

22:49 5890

23:23 5900

23:37 5910

23:54 5920

Jan 09, 2012

00:06 5930

00:08 5940

00:10 5950

00:13 5960

00:16 5970

00:19 5980

00:49 5990

5800.00ft: MUD WEIGHT 9.20
5800.20ft: 021TGAS 05121458
SW0.30 HW30.00 - 111 days on
5800.20ft: Connection at 5801.6
5800.20ft: SURVEY @ 5736 INC 14.7
AZ 337.0
5800.20ft: MUD VIS 56.00

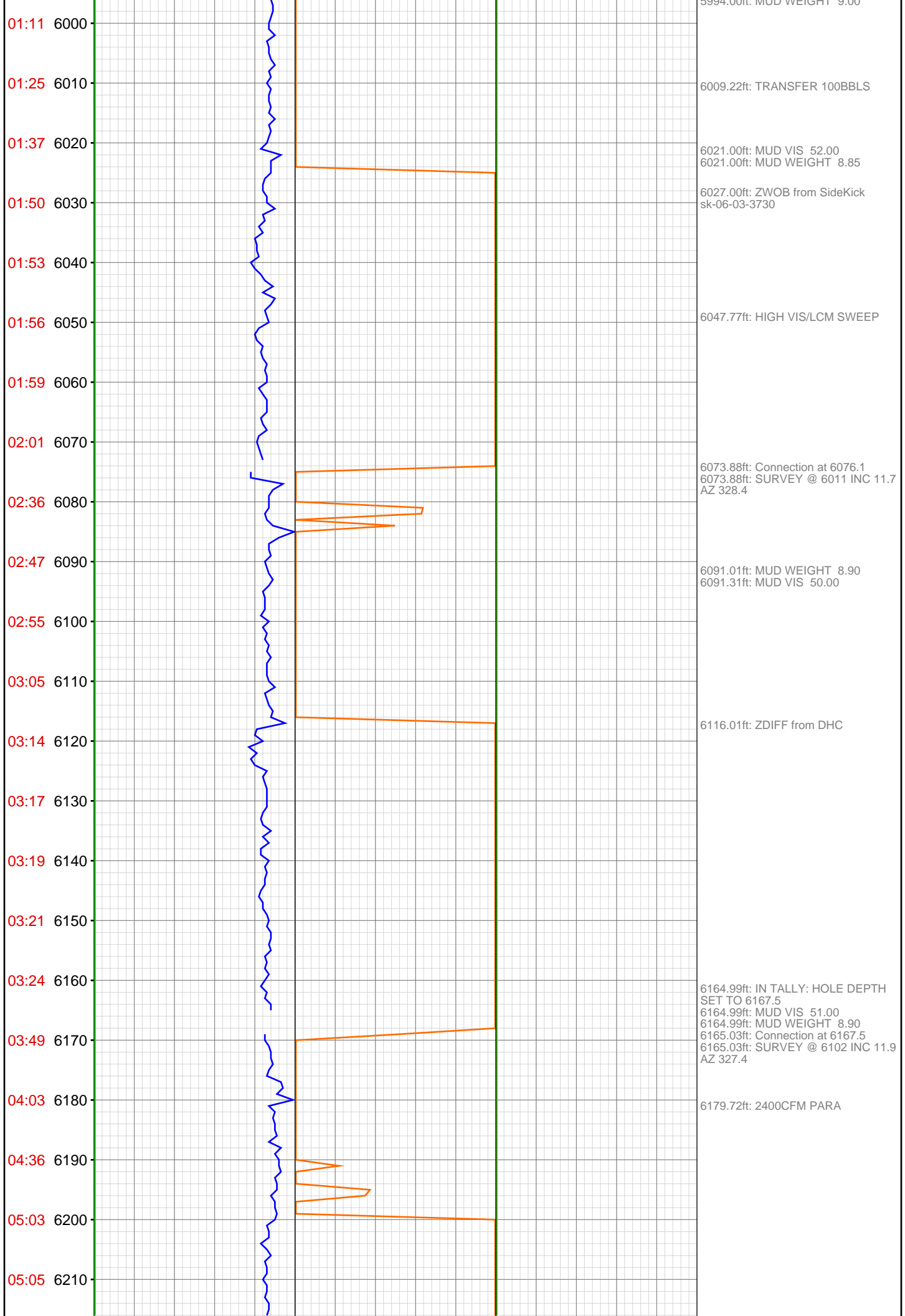
5891.44ft: Connection at 5893.0
5891.44ft: 2400CFM PARA
5891.44ft: SURVEY 5828 INC 12.1
AZ 335.1
5891.44ft: TRANSFER 200BLS

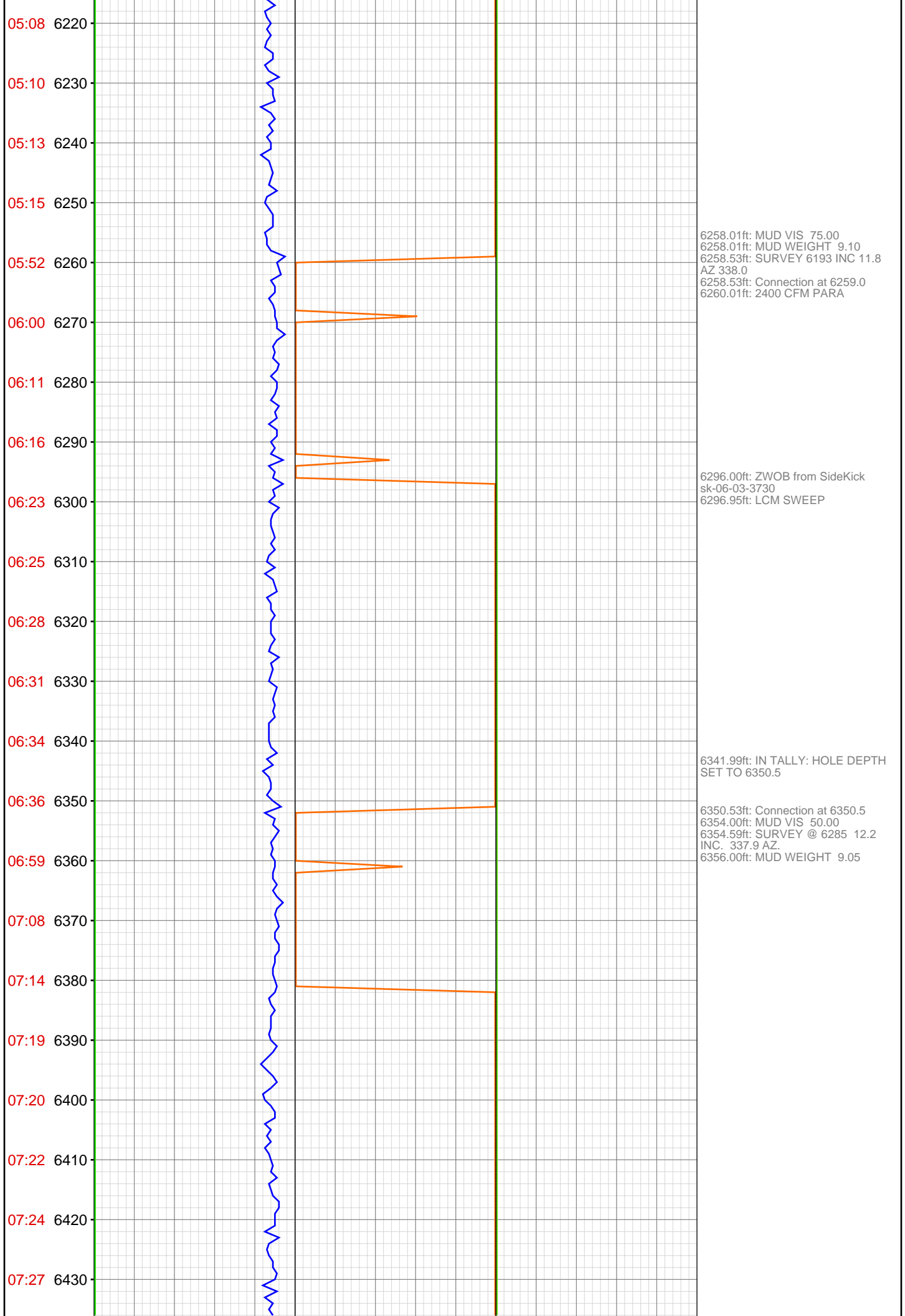
5910.01ft: MUD VIS 75.00
5910.01ft: MUD WEIGHT 8.90

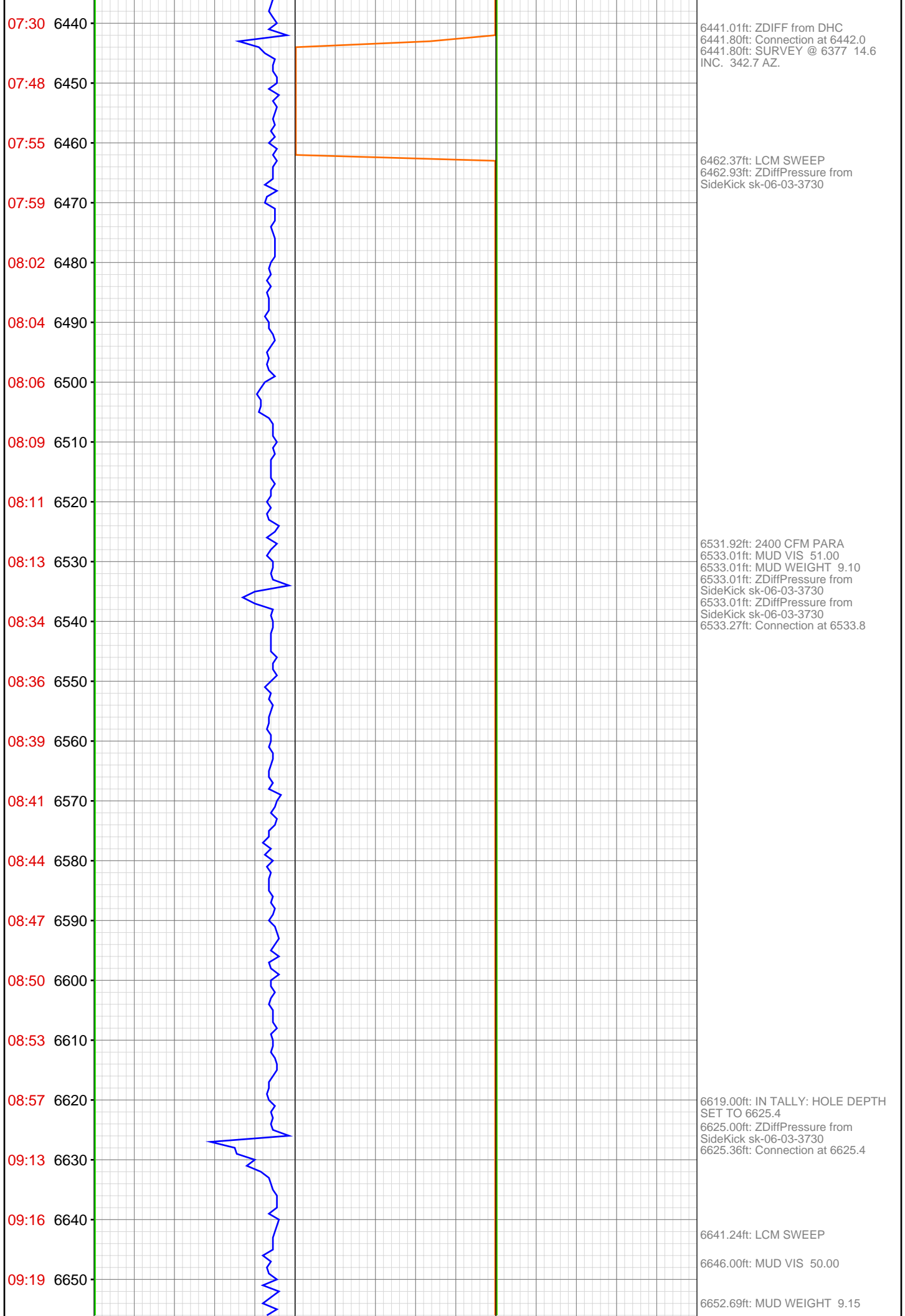
5947.11ft: HIGH VIS LCM SWEEP

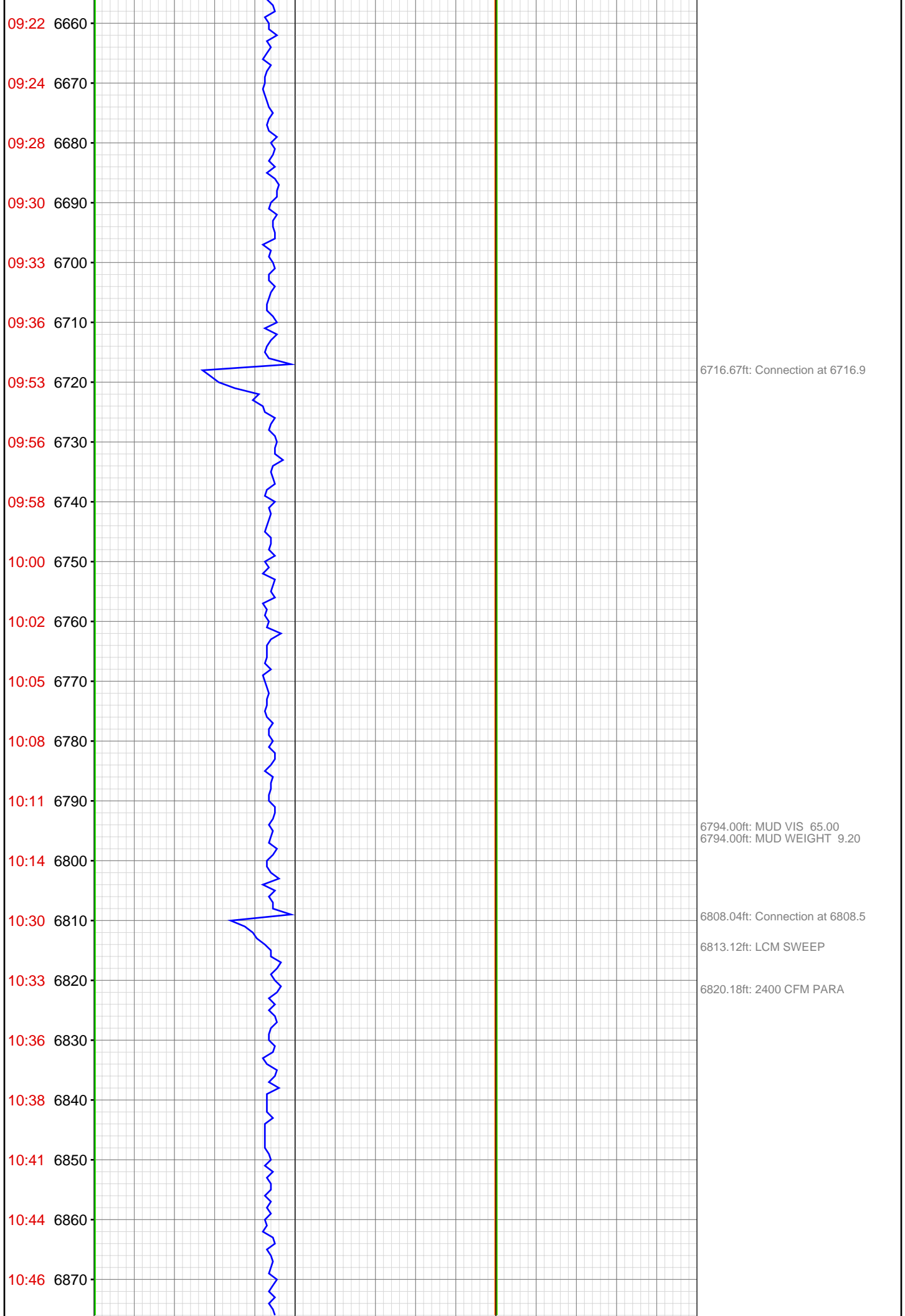
5982.74ft: Connection at 5984.6
5982.74ft: SURVEY @ 5919 INC 11.1
AZ 330.2

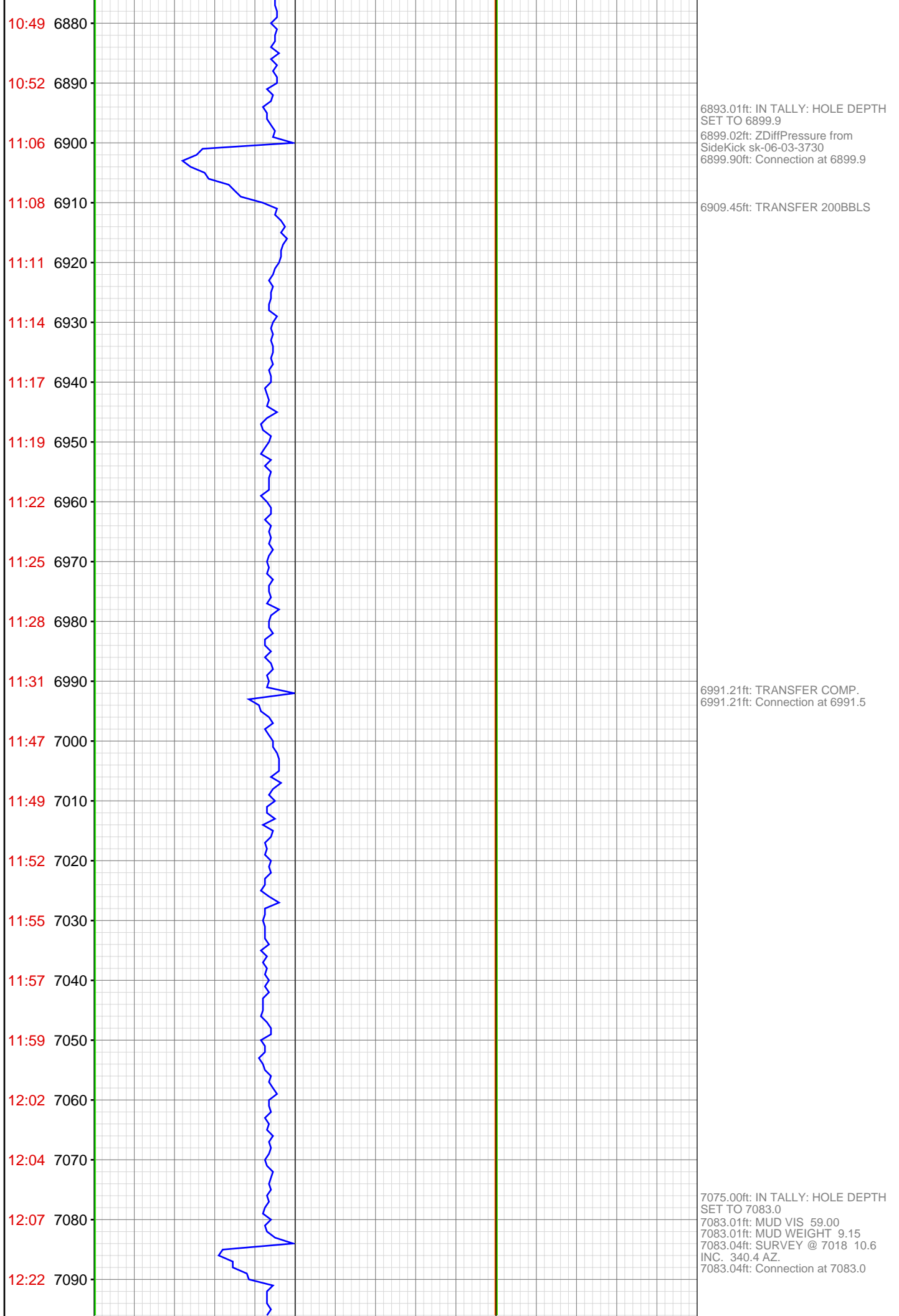
5994.00ft: MUD VIS 51.00
5994.00ft: MUD WEIGHT 9.00

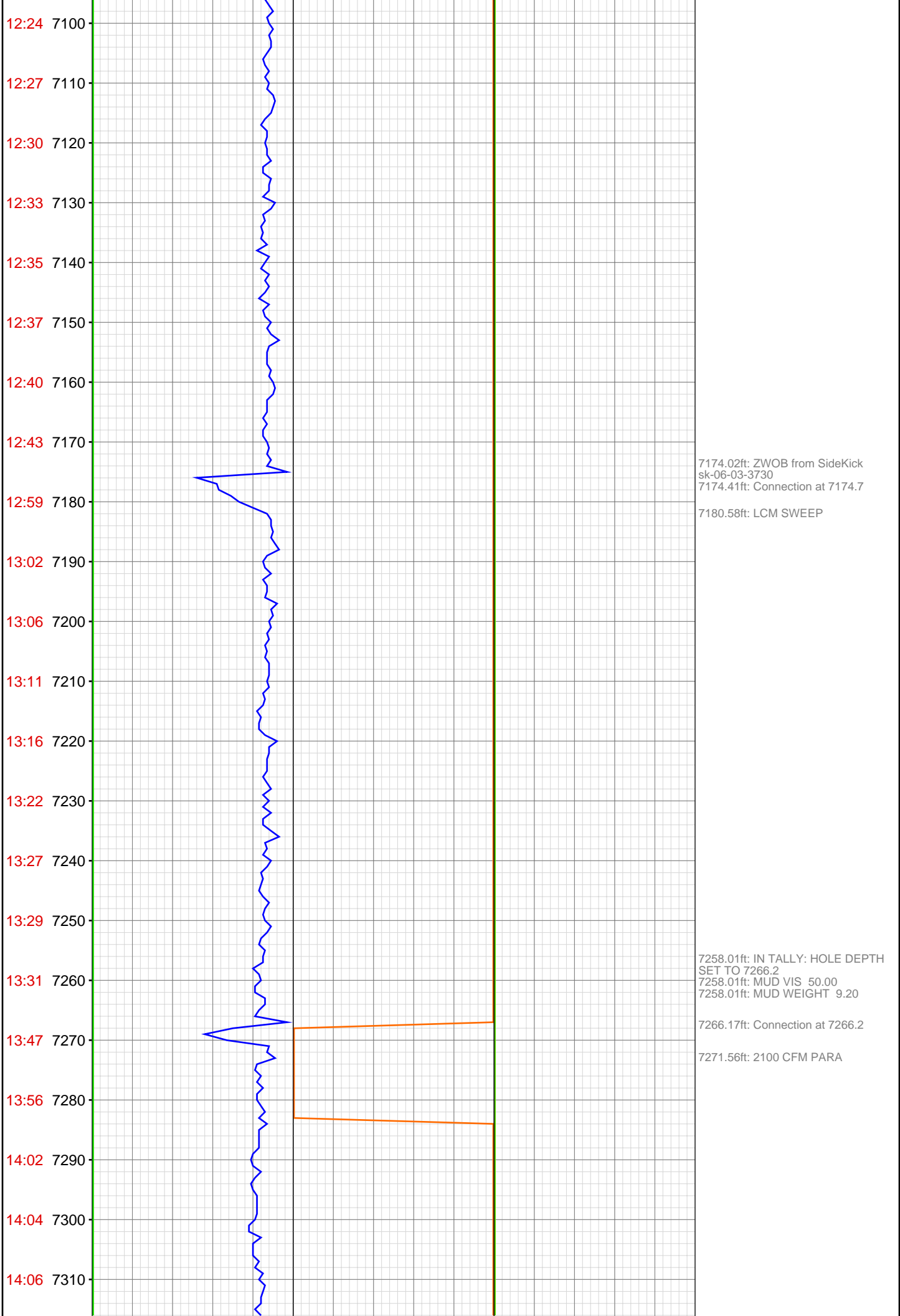


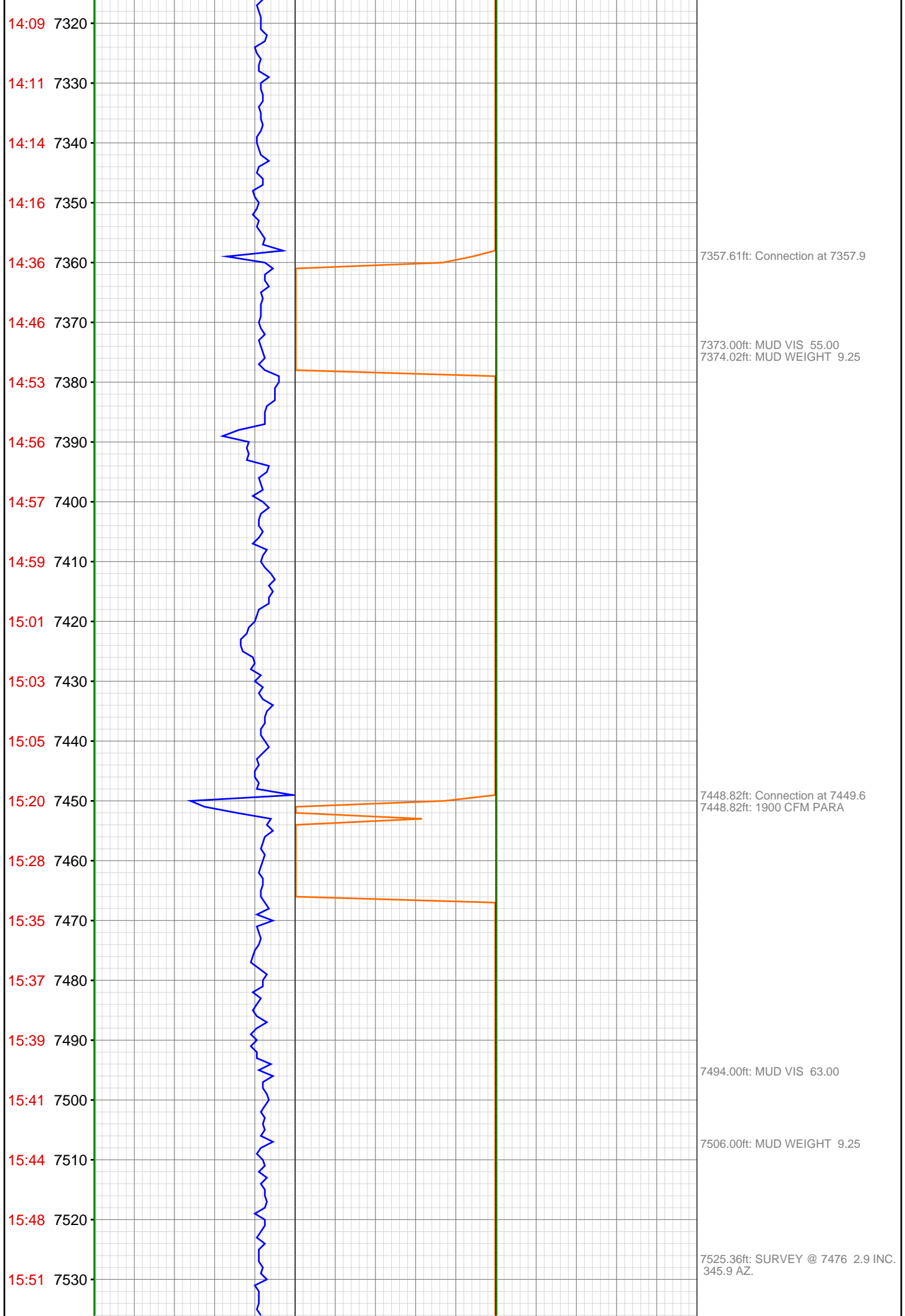


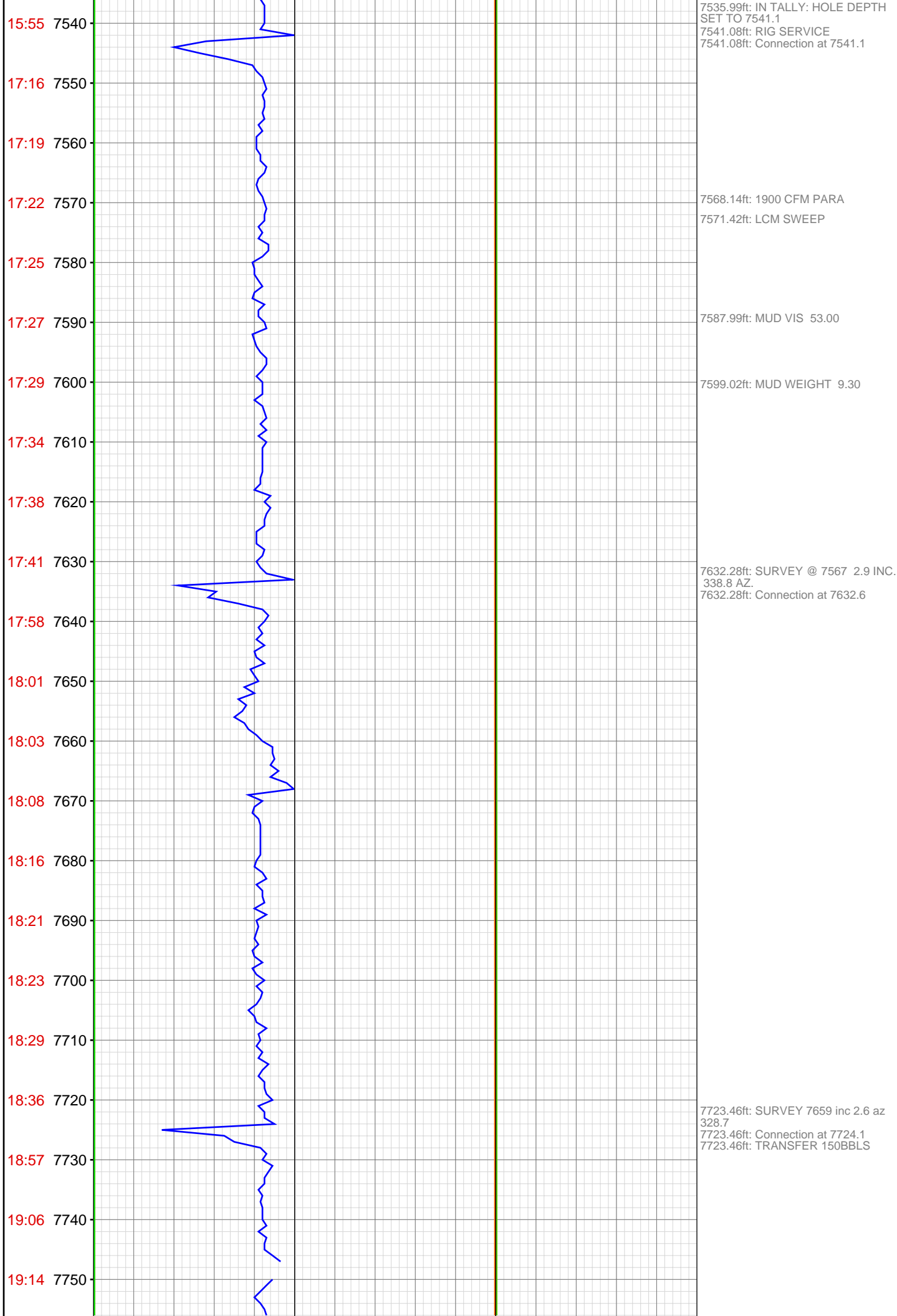


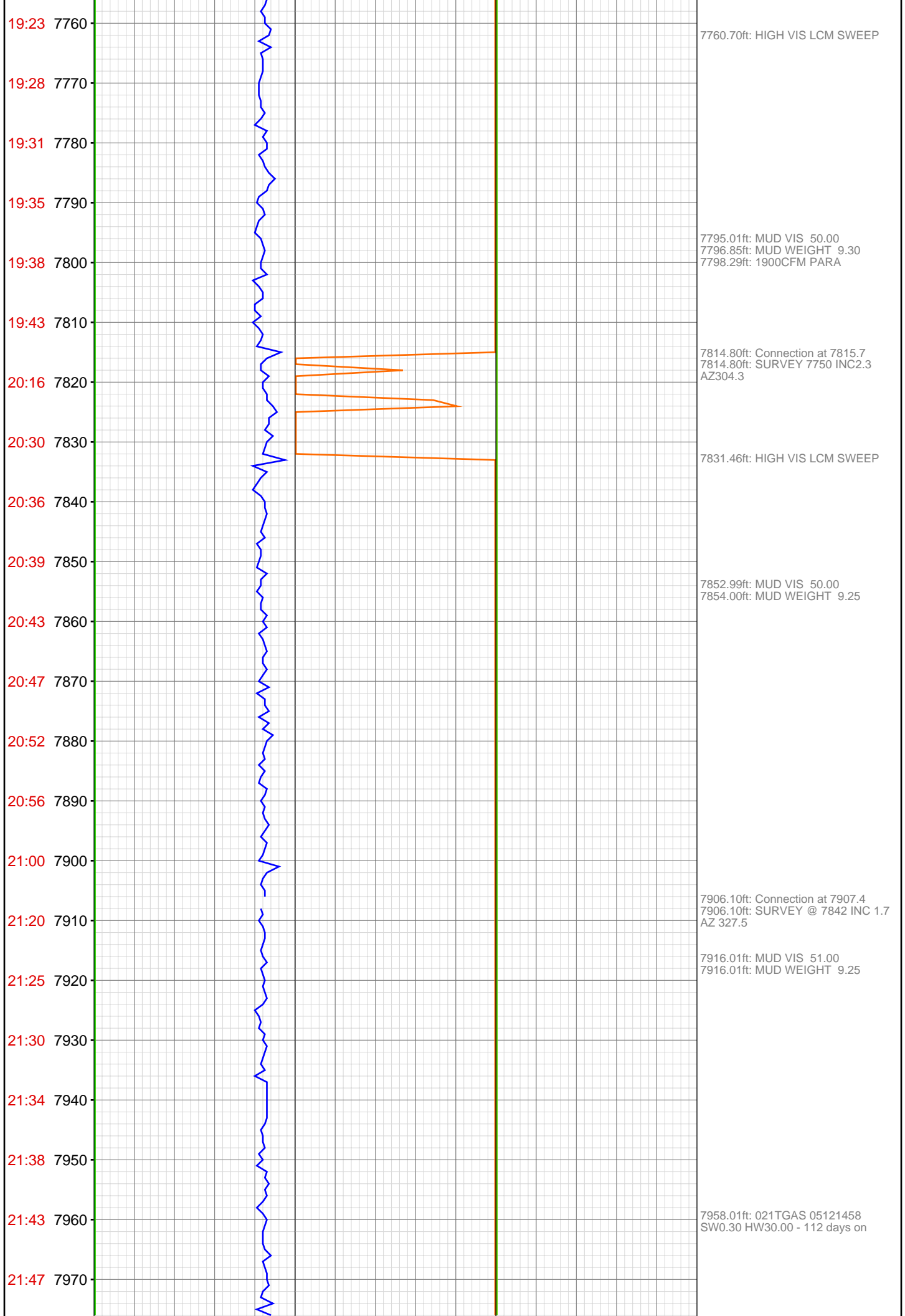


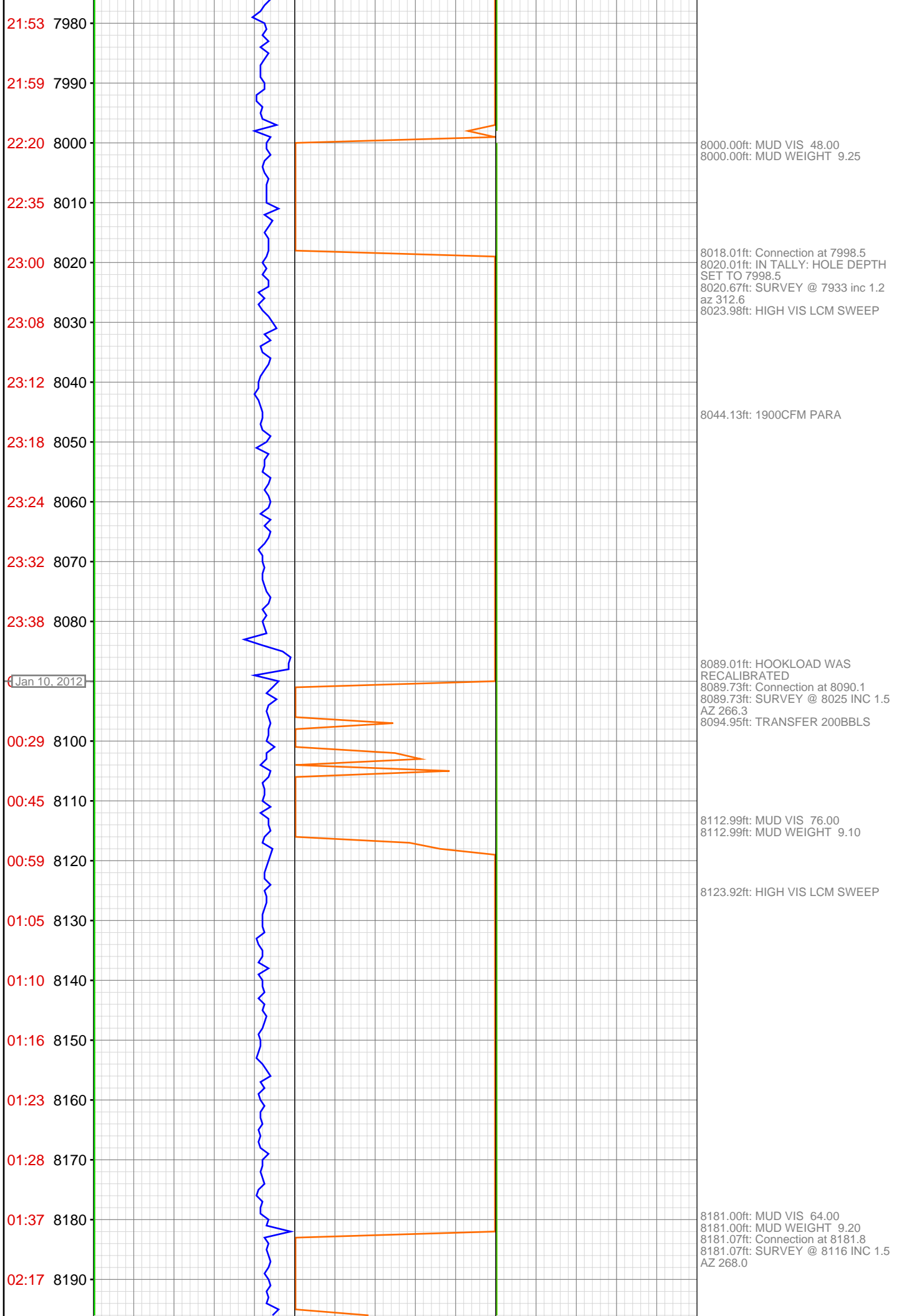


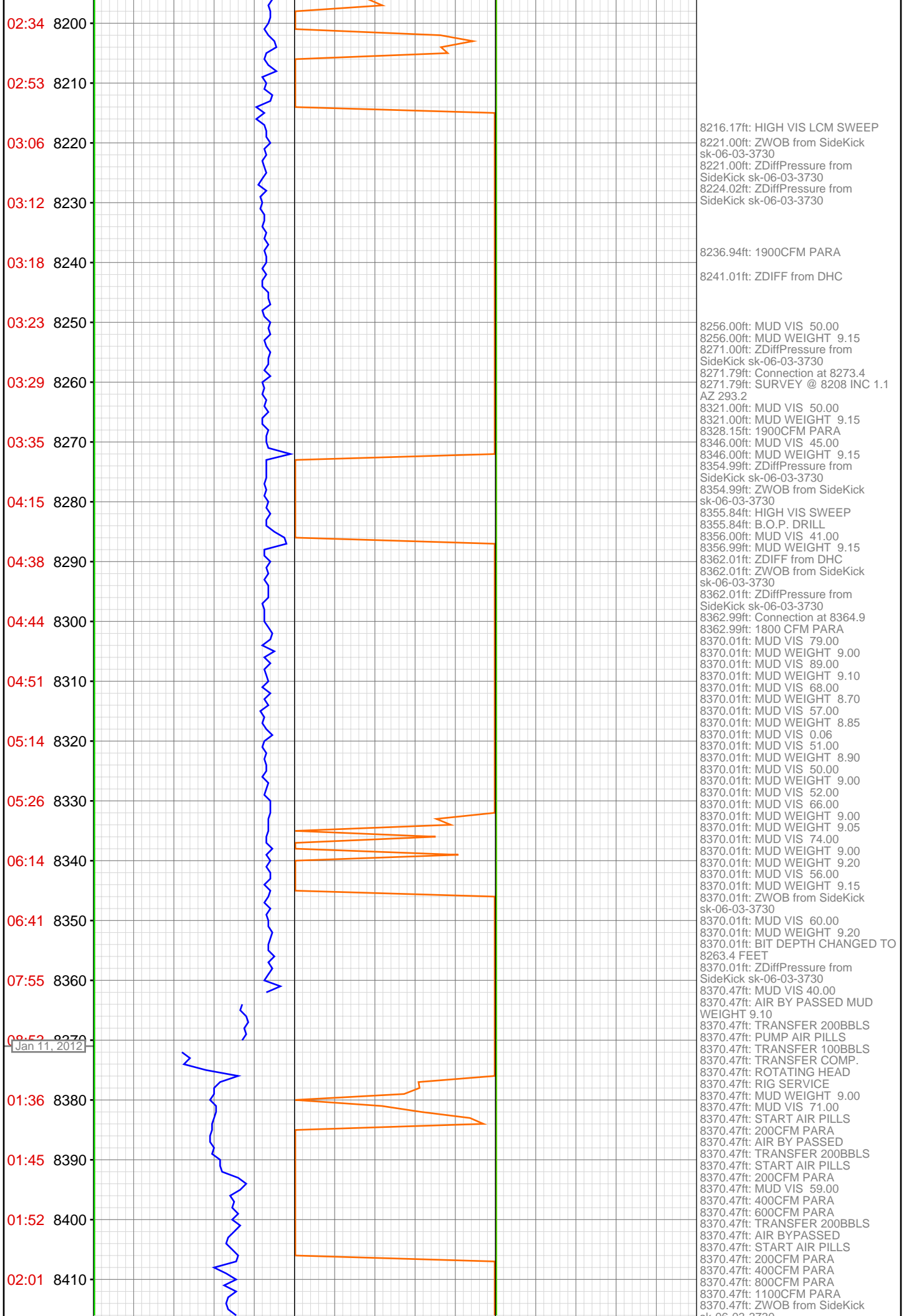


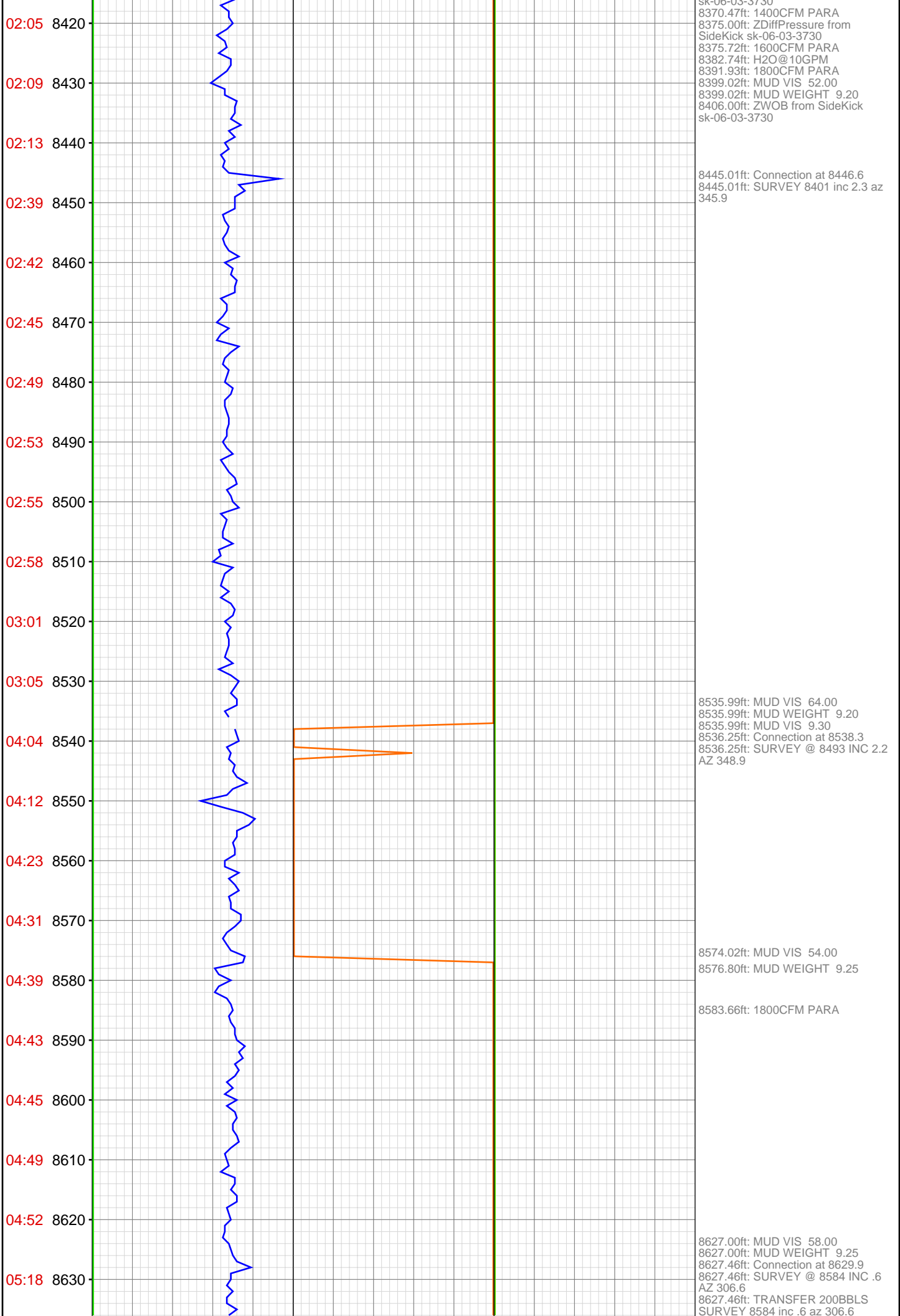












05:21 8640

05:24 8650

05:27 8660

05:30 8670

05:33 8680

05:36 8690

05:38 8700

05:42 8710

06:10 8720

06:13 8730

06:16 8740

06:19 8750

06:23 8760

06:26 8770

06:30 8780

06:33 8790

06:36 8800

06:40 8810

07:51 8820

07:55 8830

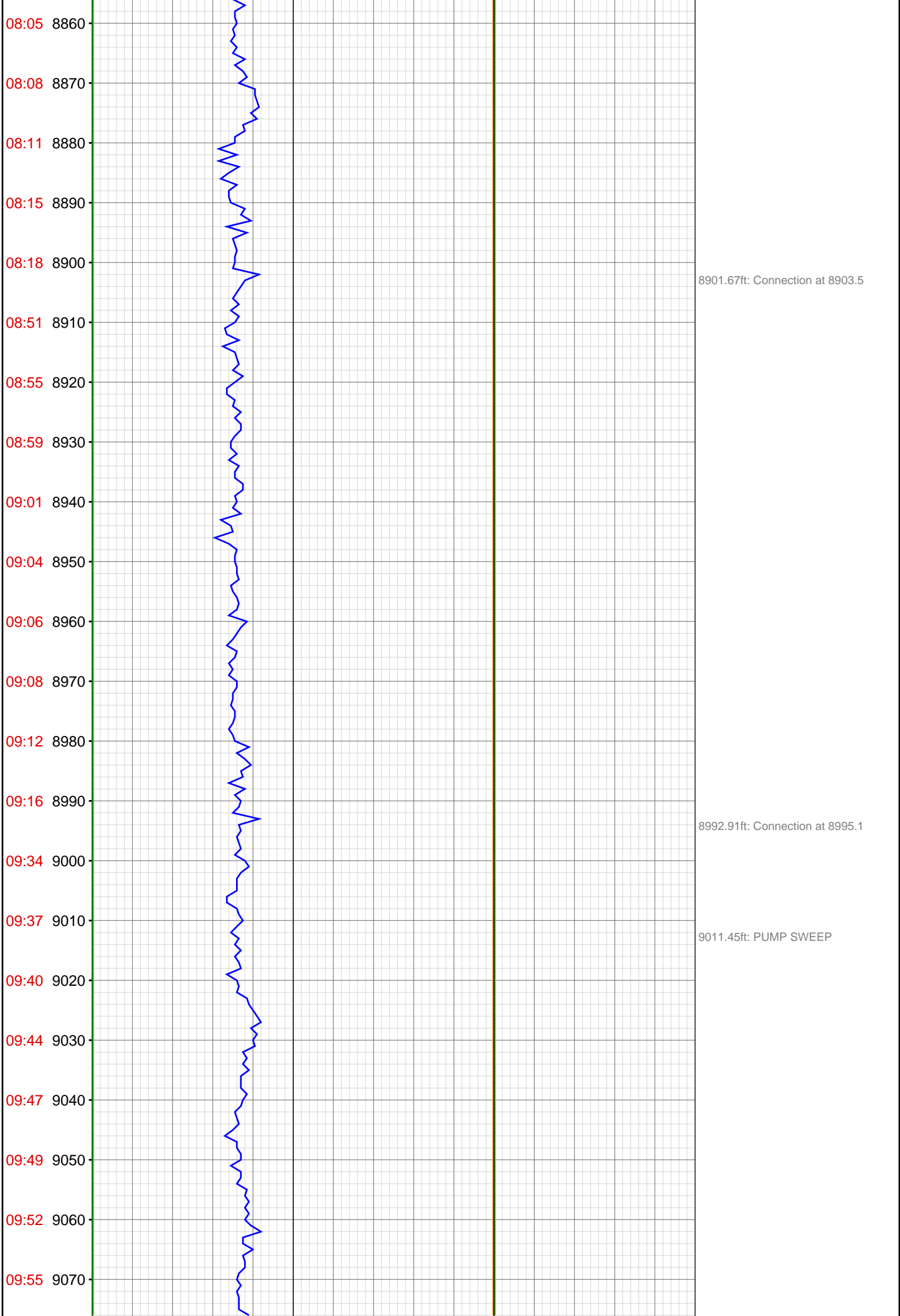
07:59 8840

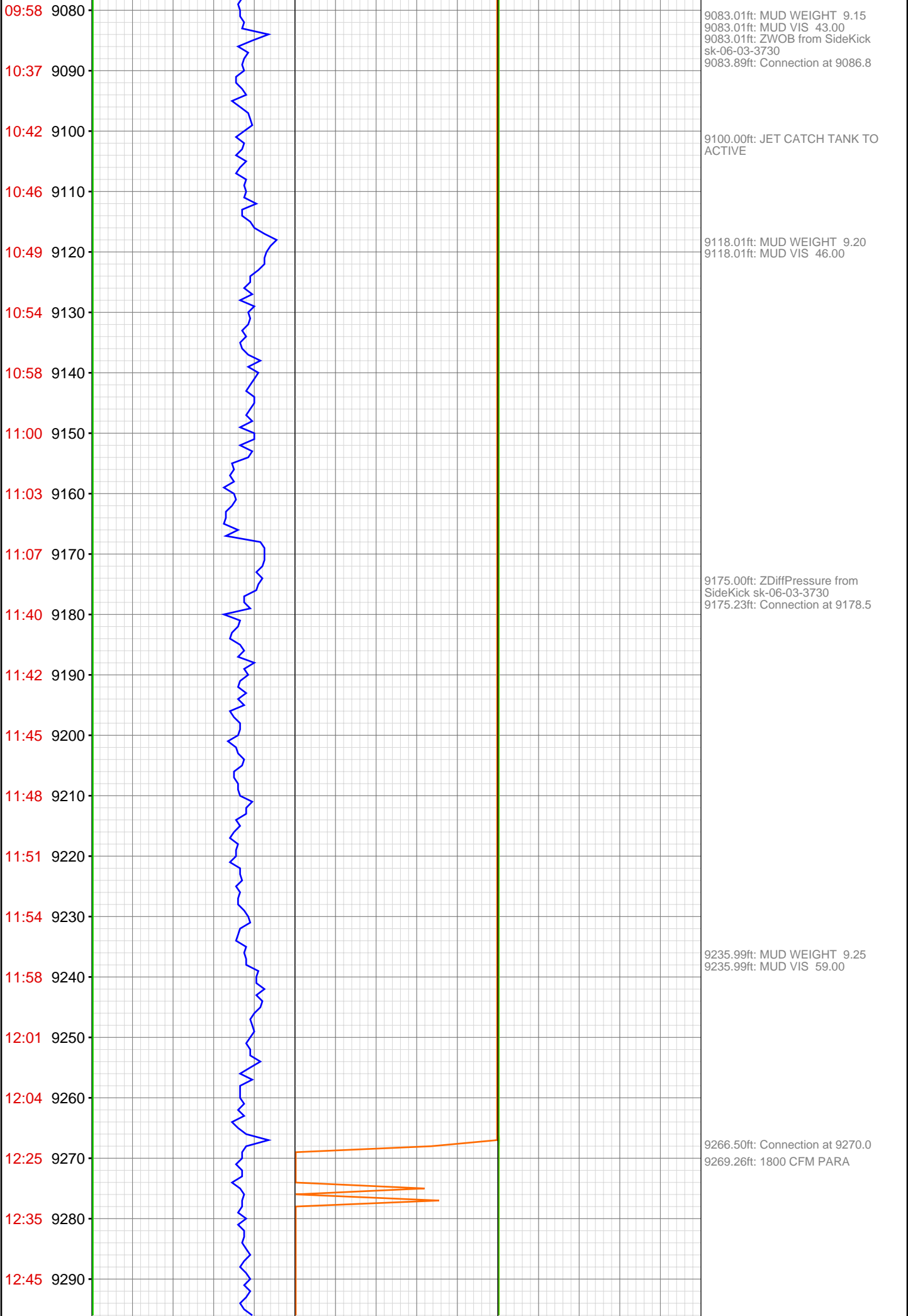
08:02 8850

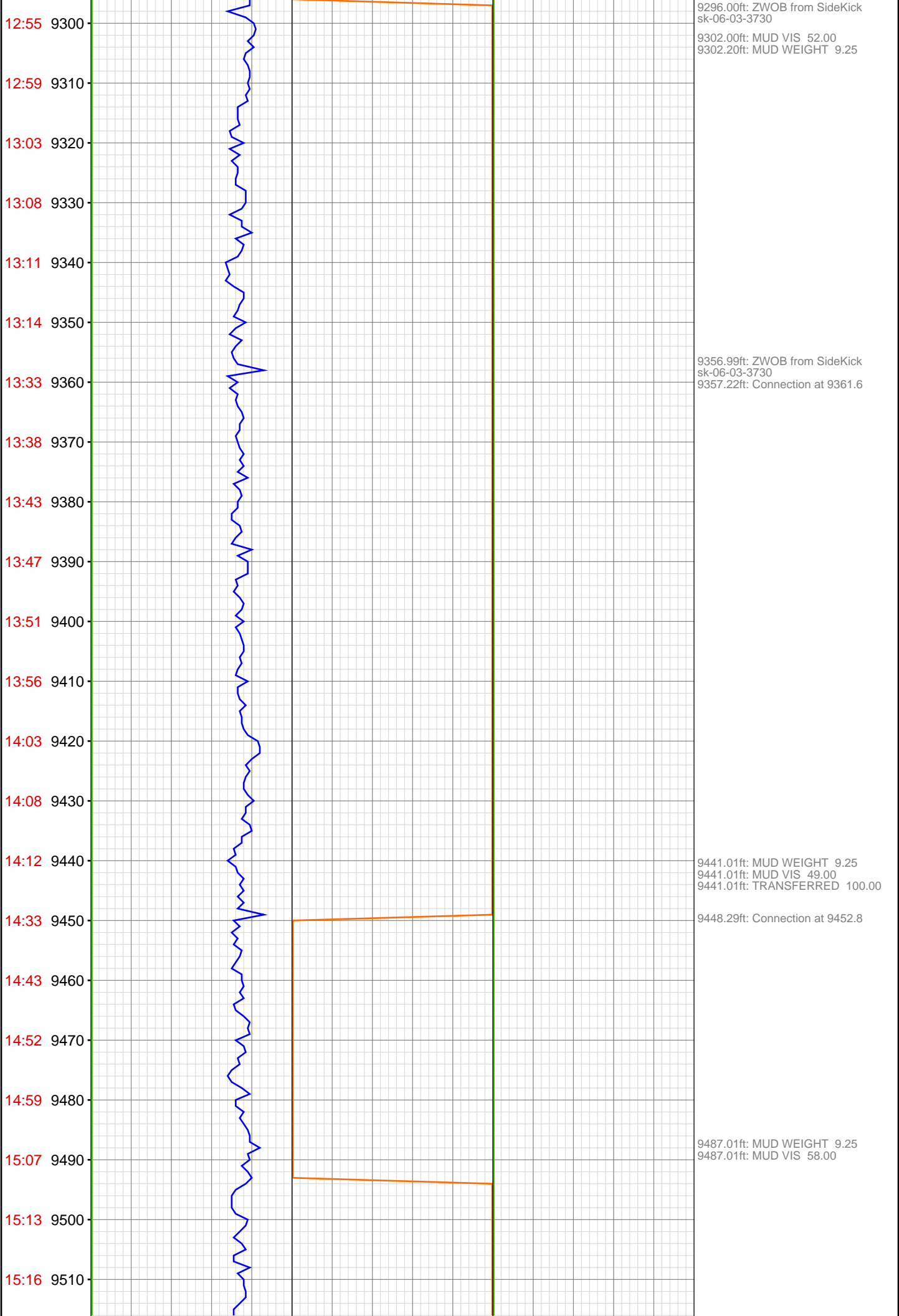


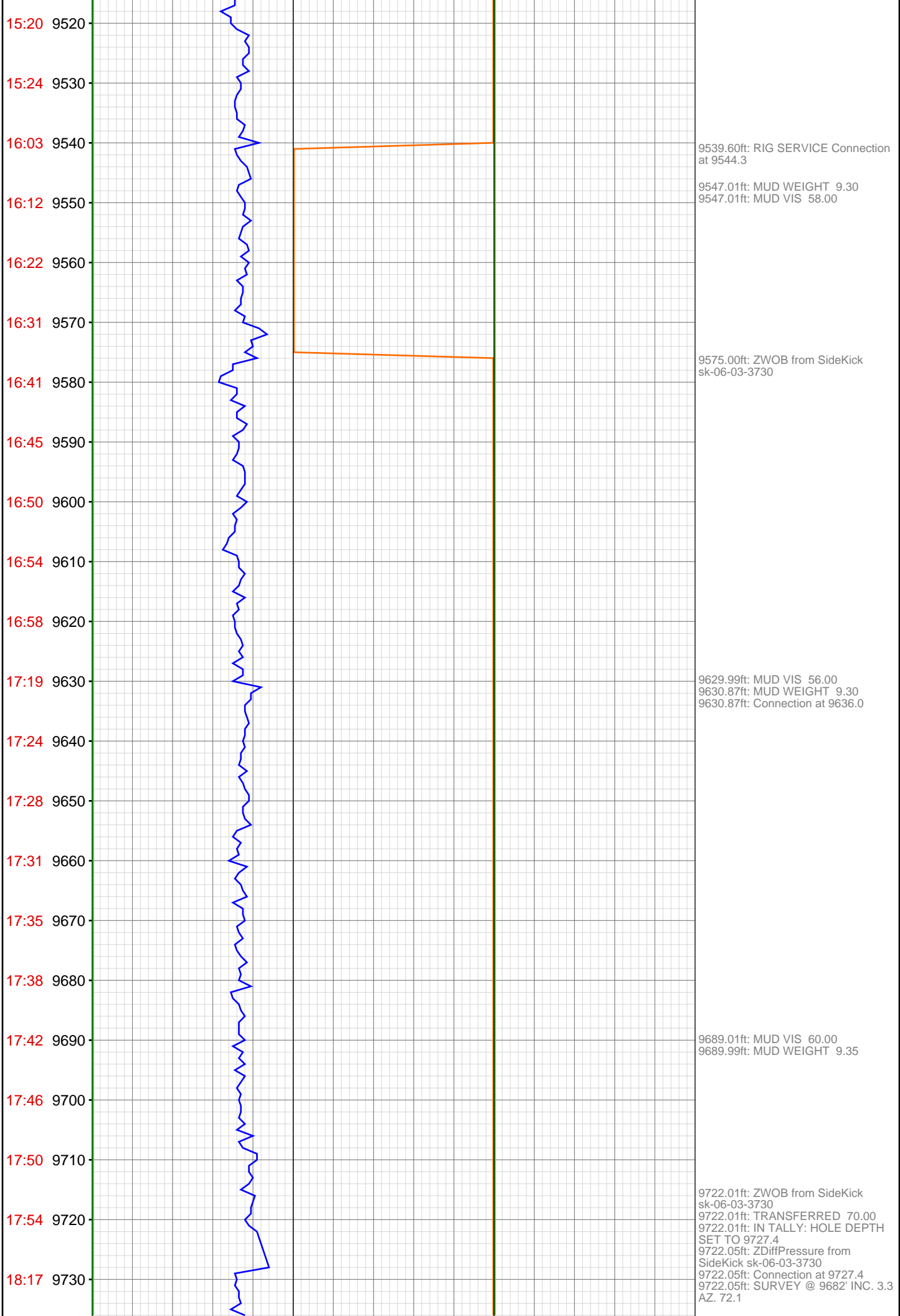
8718.01ft: MUD VIS 53.00
8718.01ft: MUD WEIGHT 9.15
8718.01ft: ZWOB from SideKick
sk-06-03-3730
8718.01ft: ZDiffPressure from
SideKick sk-06-03-3730
8718.90ft: Connection at 8721.6

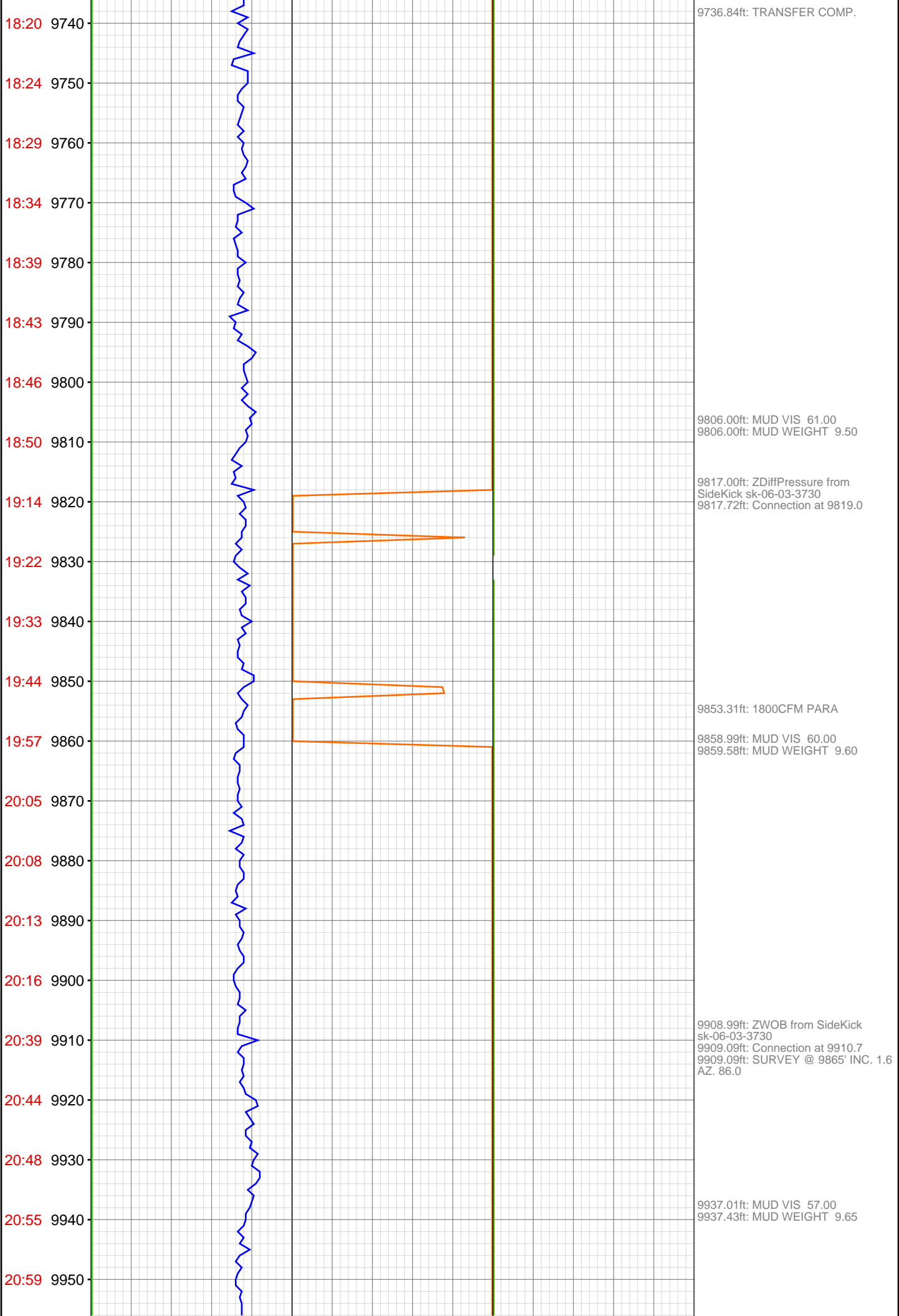
8810.01ft: MUD WEIGHT 9.20
8810.01ft: MUD VIS 46.00
8810.01ft: HGAS_023: LOCATION2
Low LEL Alarm
8810.01ft: PVT Horn Disabled
8810.01ft: HGAS_004: Horn Muted
8810.01ft: PVT Horn Enabled
8810.01ft: HGAS_004: Horn Muted
8810.01ft: HGAS_004: Horn Muted
8810.01ft: HGAS_004: Horn Muted
8810.01ft: HGAS_004: Horn Muted
8810.01ft: HGAS_004: Horn Muted
8810.01ft: HGAS_005: System Test
Performed: No Faults Detected
8810.01ft: HGAS_004: Horn Muted
8810.01ft: HGAS_005: System Test
Performed: No Faults Detected
8810.01ft: HGAS_004: Horn Muted
8810.01ft: PVT Horn Disabled
8810.01ft: ZWOB from SideKick
sk-06-03-3730
8810.01ft: PVT Horn Enabled
8810.01ft: HGAS_004: Horn Muted
8810.01ft: HGAS_004: Horn Muted
8810.40ft: HOOKLOAD WAS
RECALIBRATED
8810.40ft: Connection at 8811.9
8810.40ft: HGAS_004: Horn Muted
8812.99ft: HGAS_005: System Test
Performed: No Faults Detected
8814.01ft: HGAS_005: System Test
Performed: No Faults Detected
8825.95ft: 1800 CFM PARA

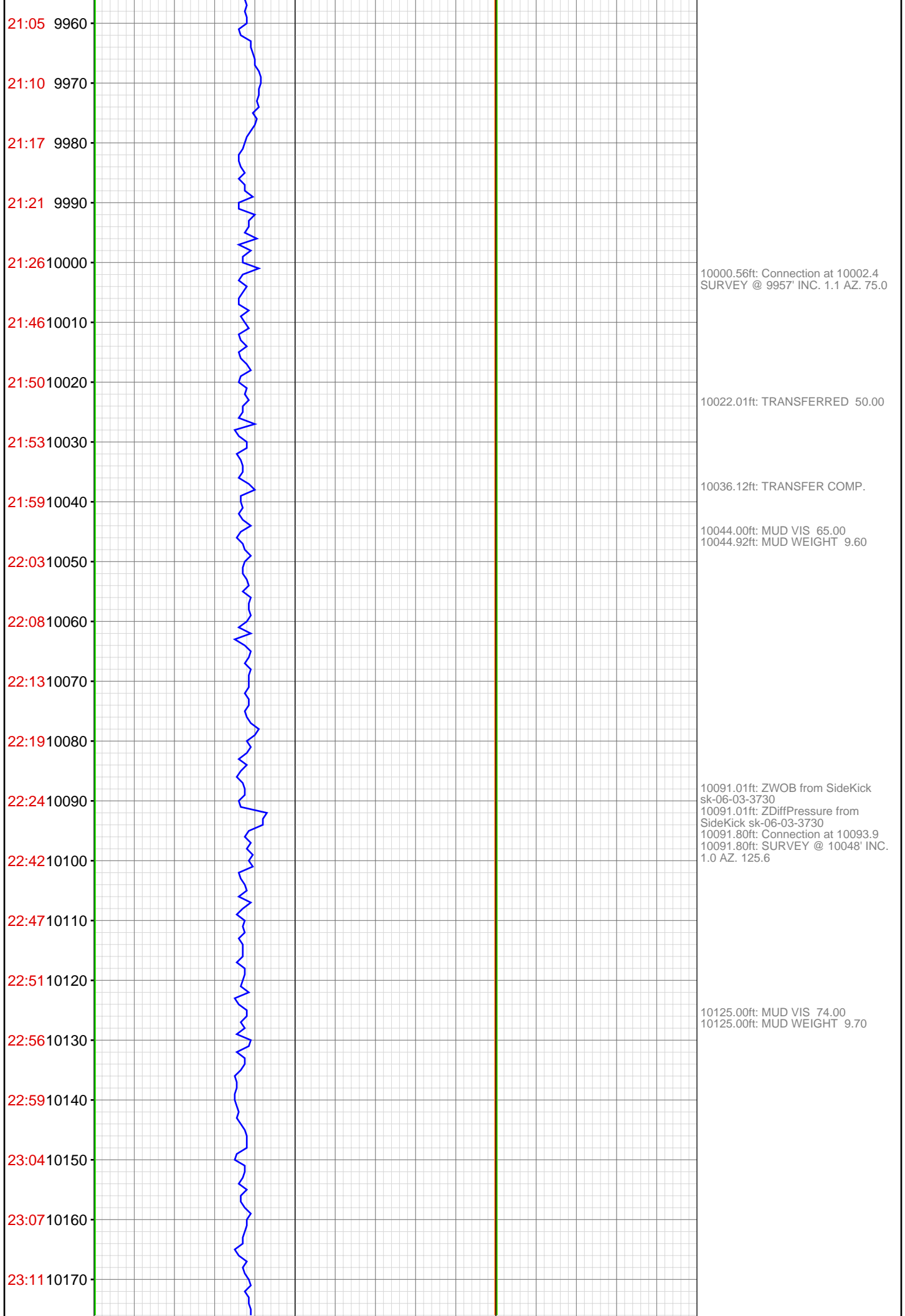












23:17 10180
23:37 10190
23:41 10200
23:45 10210
23:48 10220
23:53 10230
23:57 10240
Jan 12, 2012
00:01 10250
00:05 10260
00:08 10270
00:26 10280
00:31 10290
00:34 10300
00:38 10310
00:42 10320
00:45 10330
00:49 10340
00:52 10350
00:56 10360
01:19 10370
01:24 10380
01:28 10390



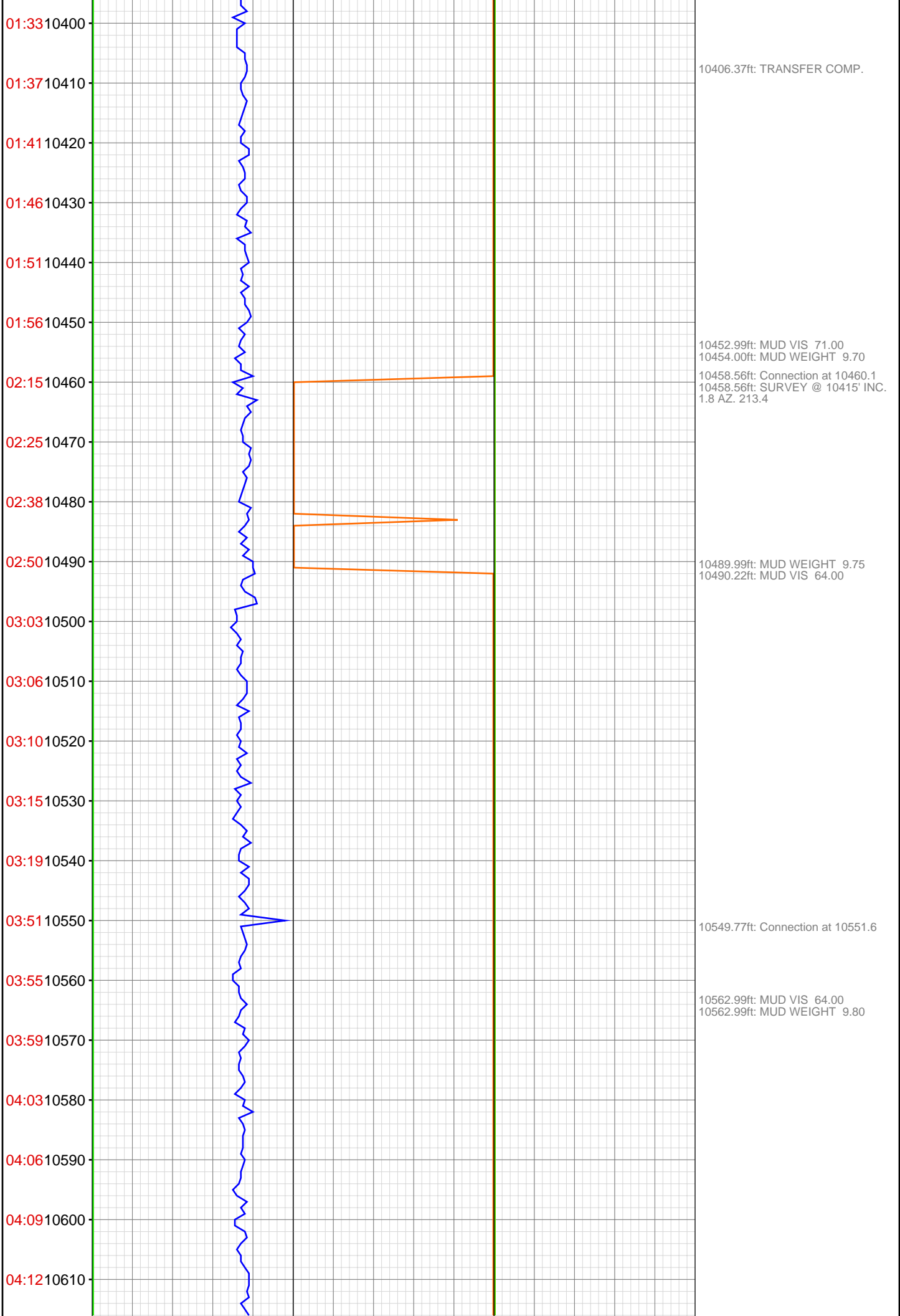
10183.24ft: Connection at 10185.4
10183.24ft: SURVEY @ 10140' INC.
1.0 AZ. 153.2

10274.64ft: Connection at 10277.0
10274.64ft: 1800CFM PARA
SURVEY @ 10232' INC. 1.1 AZ.
176.8
10275.00ft: IN TALLY: HOLE DEPTH
SET TO 10277.1

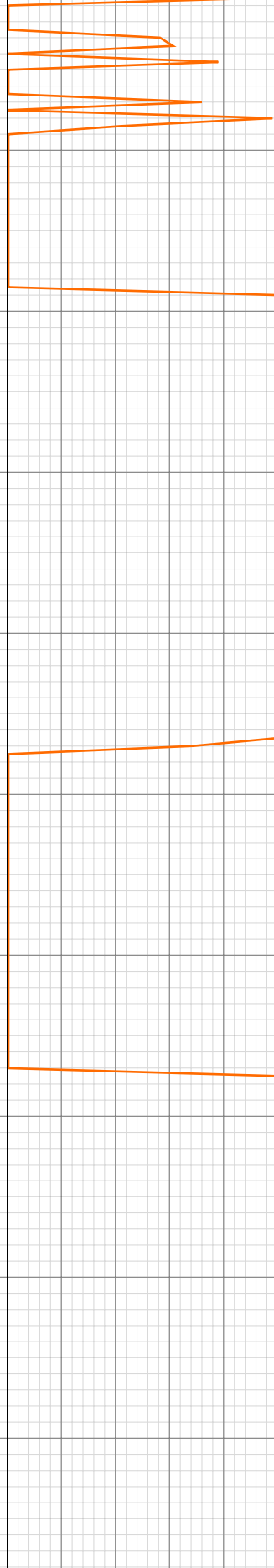
10348.00ft: MUD VIS 68.00
10348.00ft: MUD WEIGHT 9.70

10367.00ft: ZDiffPressure from
SideKick sk-06-03-3730
10367.00ft: ZWOB from SideKick
sk-06-03-3730
10367.29ft: Connection at 10368.6
10367.29ft: SURVEY @ 10323' INC.
1.8 AZ. 204.7

10383.01ft: TRANSFERRED 100.00



04:17 10620
04:21 10630
04:46 10640
05:00 10650
05:14 10660
05:20 10670
05:40 10680
05:54 10690
05:58 10700
06:01 10710
06:04 10720
06:07 10730
06:35 10740
06:46 10750
06:54 10760
07:03 10770
07:19 10780
07:24 10790
07:27 10800
07:30 10810
07:33 10820
07:52 10830



10639.99ft: ZDiffPressure from
SideKick sk-06-03-3730
10639.99ft: ZWOB from SideKick
sk-06-03-3730
10640.98ft: Connection at 10643.1
10644.00ft: MUD WEIGHT 9.80
10644.72ft: MUD VIS 65.00

10731.99ft: MUD WEIGHT 9.80
10732.32ft: MUD VIS 65.00
10732.32ft: Connection at 10734.7

10777.99ft: ZWOB from SideKick
sk-06-03-3730

10813.98ft: SURVEY @ 10781 .4
INC. 55.1 AZ.

10823.49ft: Connection at 10826.4

