

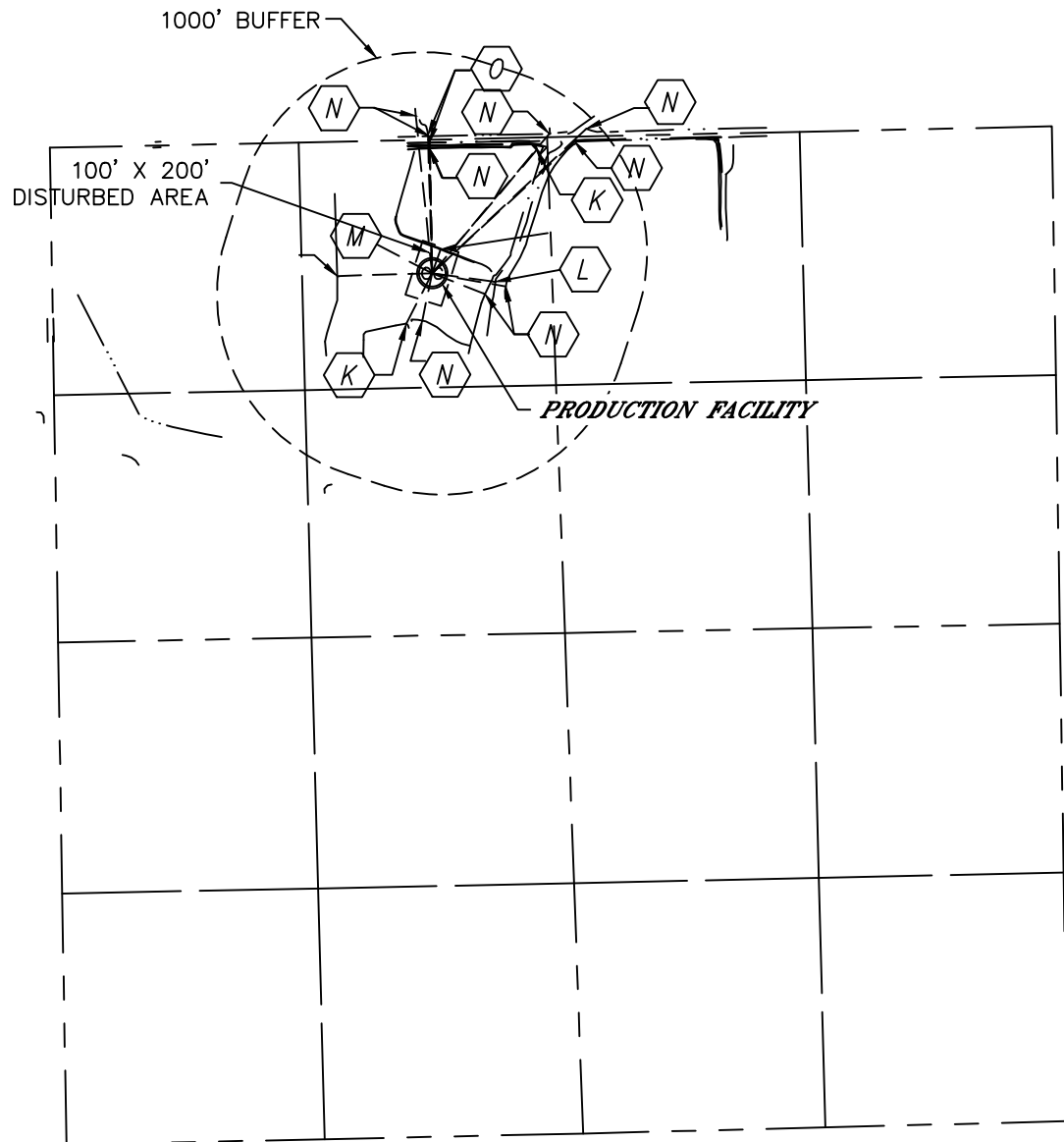







Lat40°, Inc. 1635 Foxtrail Drive, Suite 325 Loveland, CO 970-776-3321

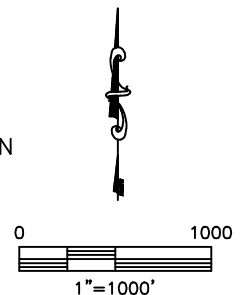
PRODUCTION FACILITY HYDROLOGY MAP

MERRITT 6-66-9 PAD & CIRCLE B 6-66-9 PAD

SECTION: 9
TOWNSHIP: 6N
RANGE: 66W



-  POND 300' SW, 860' NE
-  CREEK 335' E
-  LOW AREA 320' NW
-  DITCH 301' SE, 255' S, 135' N, 660' N, 665' N, 735' N, 840' N
970' NE, 1120' NE, 1030' NE, 500' W
-  BARROW DITCH 695' N, 730' N



DATE: rev 6/14/2013
PROJECT#: 2012112