



Kerr-McGee Oil & Gas Onshore LP

1099 18th Street, Suite 1800
Denver, CO 80202-1918
P.O. Box 173779
Denver, CO 80217-3779
720-929-6000

June 18, 2013

Department of Natural Resources
Oil and Gas Conservation Commission
The Chancery Building
1120 Lincoln St., Suite 801
Denver, CO 80203

Re: **30 Day Certification Letter - 318A-e**
HOWARD 29C-28HZ
Township 1 North, Range 67 West, Section 28: SE/4SW/4
Unit Spacing: 01N-67W-28 W/2
01N-67W-21 S/2SW/4
Weld County, Colorado

Ladies/Gentlemen:

Kerr McGee Oil and Gas Onshore LP ("KMG") hereby certify to the Director that KMG owns one-hundred percent (100%) of the mineral rights in the proposed spacing unit. Therefore, KMG respectfully requests the Director to approve the boundary well.

If you have any questions or issues regarding this permit, please contact Cheryl Light at (720) 929-6461.

Very truly yours,


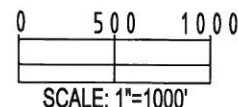
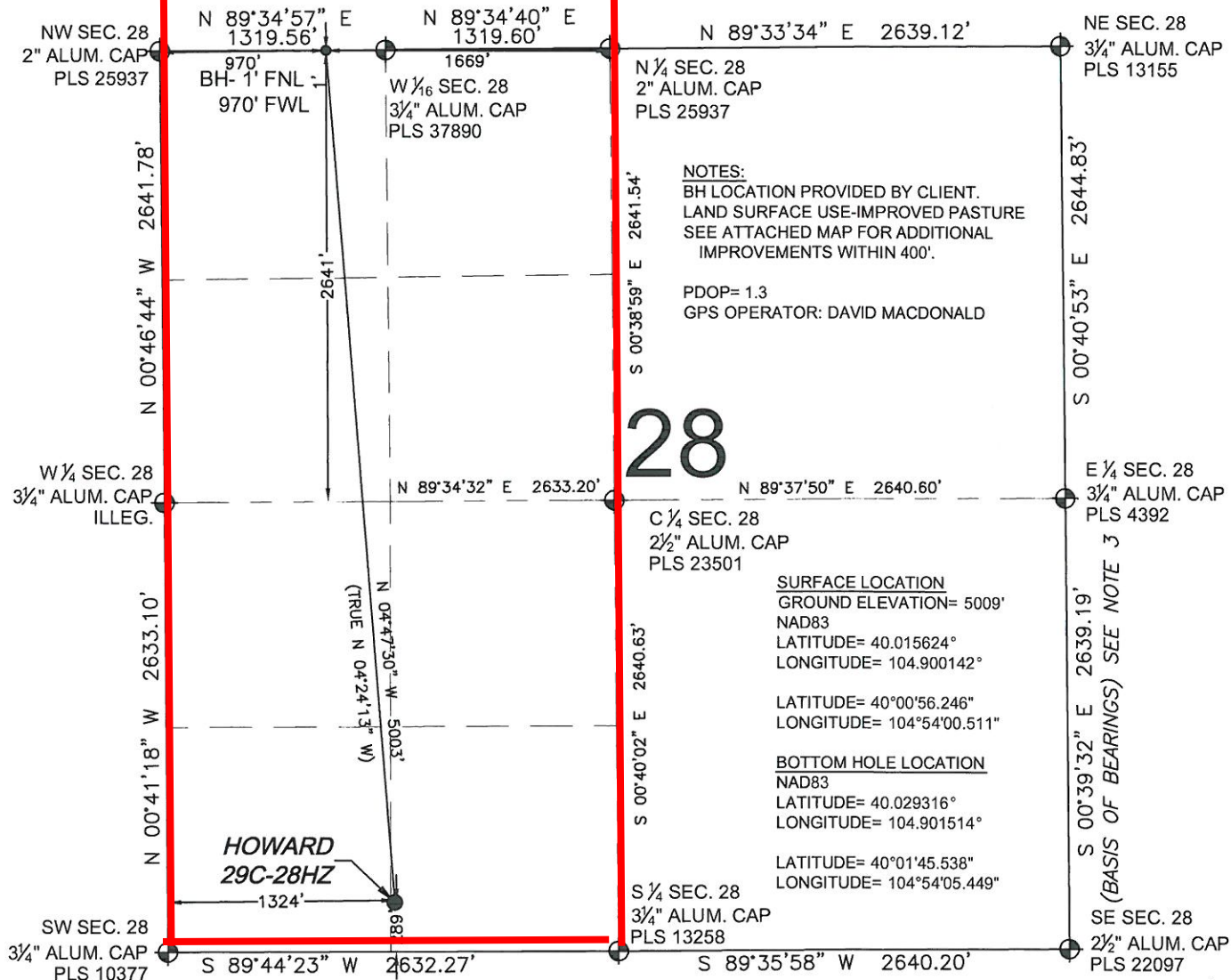
Kerr-McGee Oil and Gas Onshore LP

A handwritten signature in blue ink, appearing to read 'Cheryl Light', written over a horizontal line.

Cheryl Light
Senior Regulatory Analyst

WELL LOCATION CERTIFICATE: HOWARD 29C-28HZ

SECTION 28, TOWNSHIP 1 NORTH, RANGE 67 WEST, 6TH P.M.



PREPARED BY: Petroleum Field Services, LLC 1801 W. 13th Ave. Denver, CO 80204	FIELD DATE:	SURFACE LOCATION:
	02-15-13	SE 1/4 SW 1/4,
	DRAWING DATE:	SEC. 28, T1N, R67W, 6TH P.M.
	05-14-13	WELD COUNTY, COLORADO
BY:	CHECKED:	
CLM	TJN	