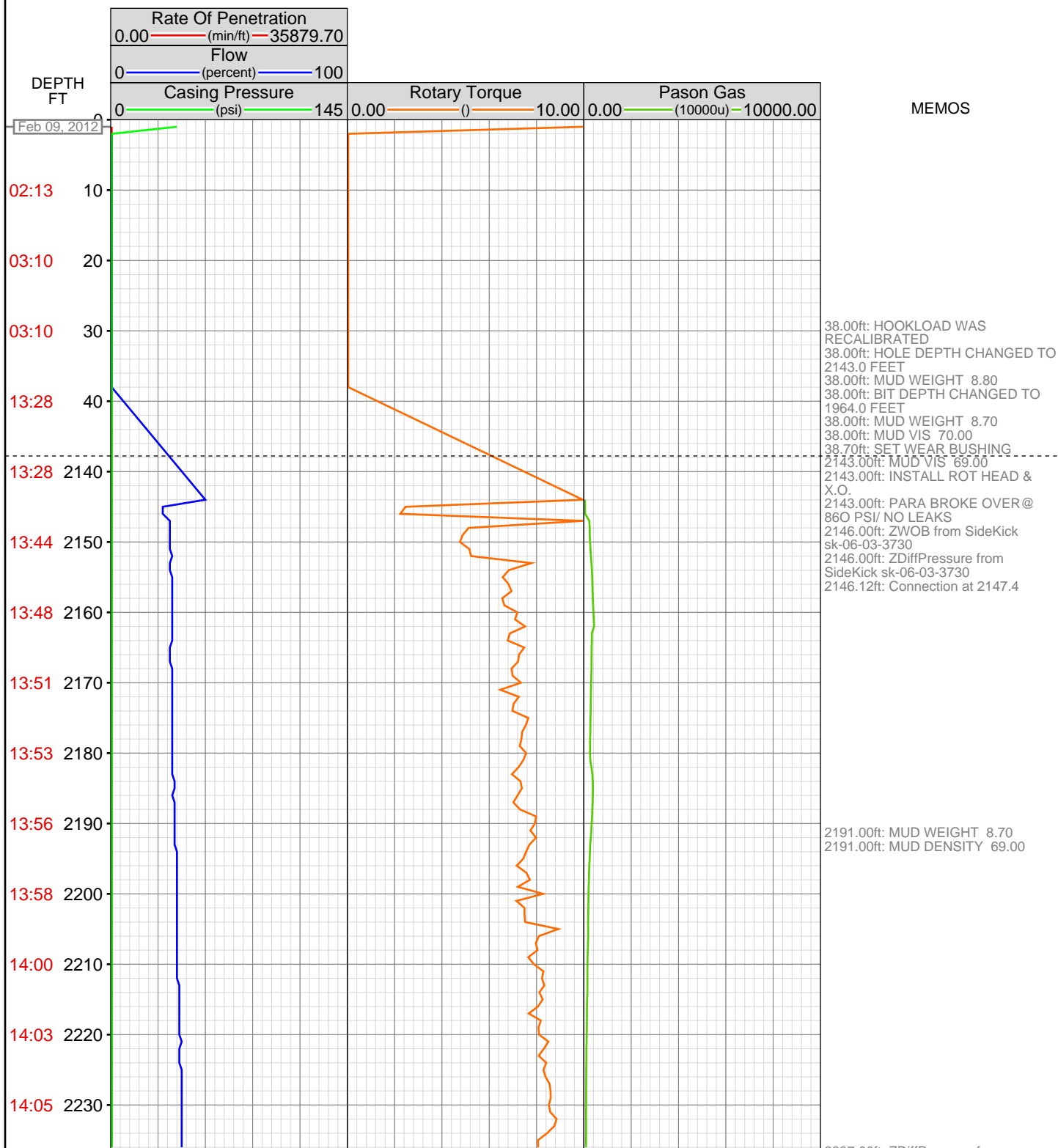


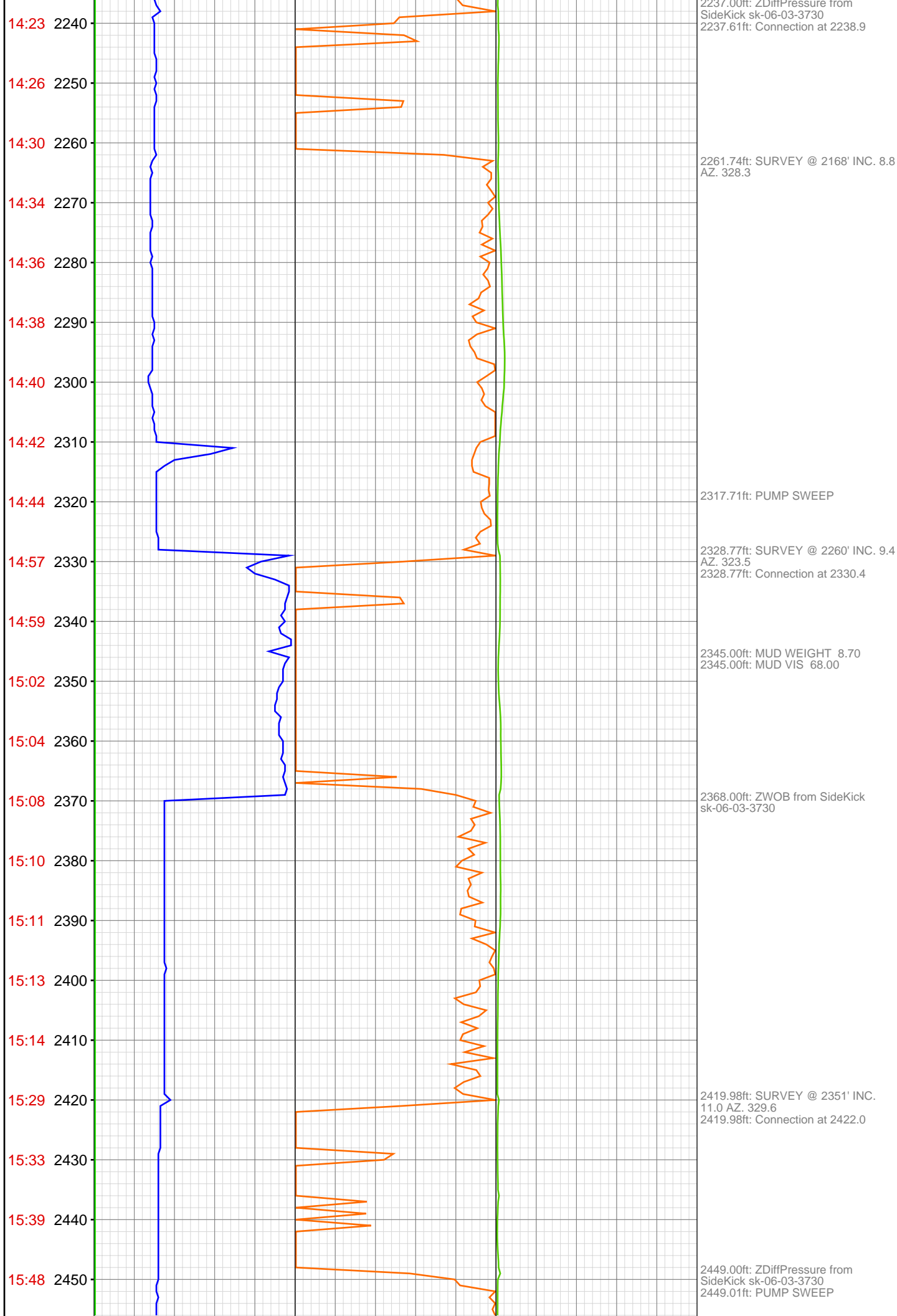
# DataHub EDR Log

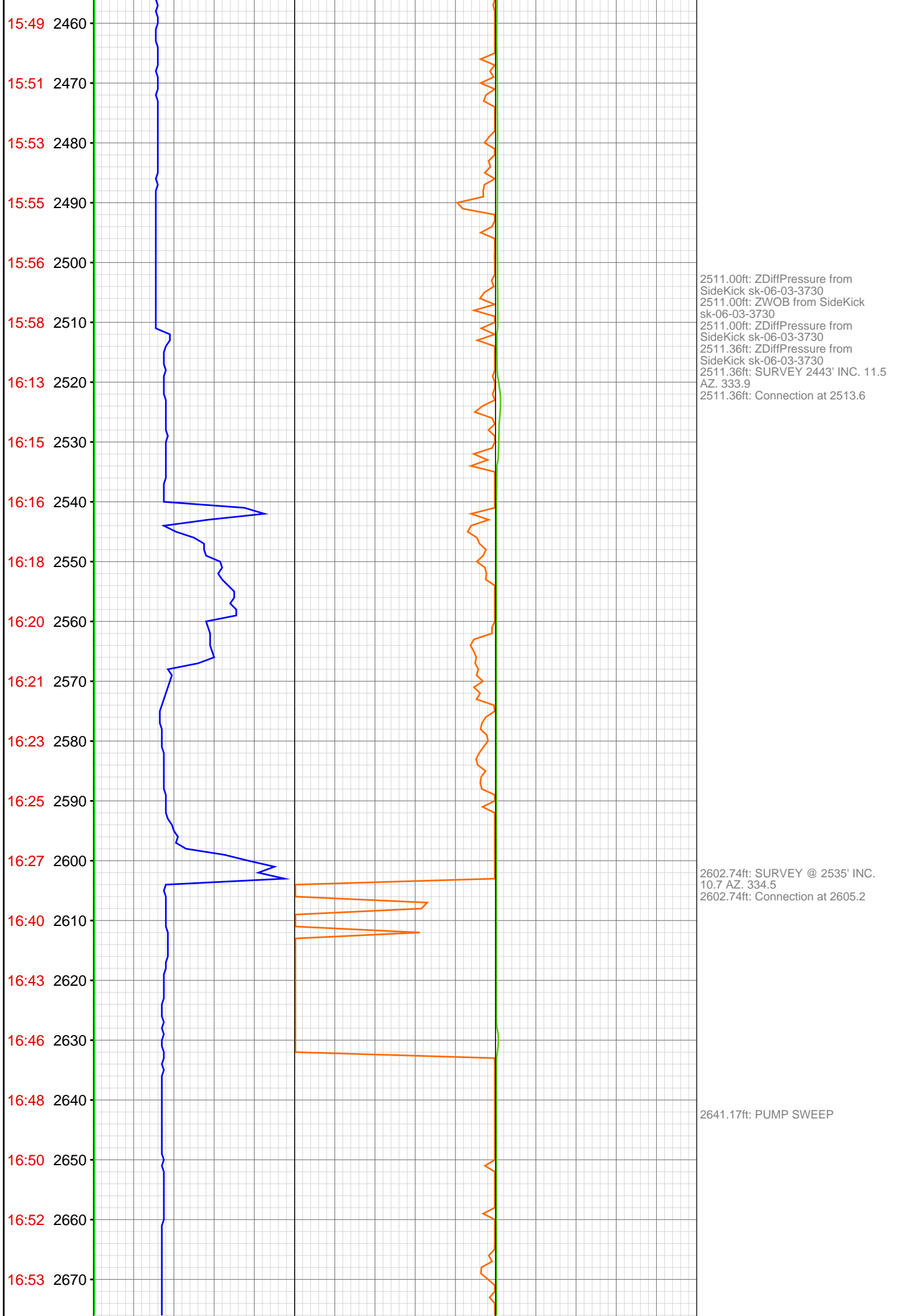
Tue Feb 21, 2012 15:06:35  
Well Dossier 1328745625  
Marilyn Tucker

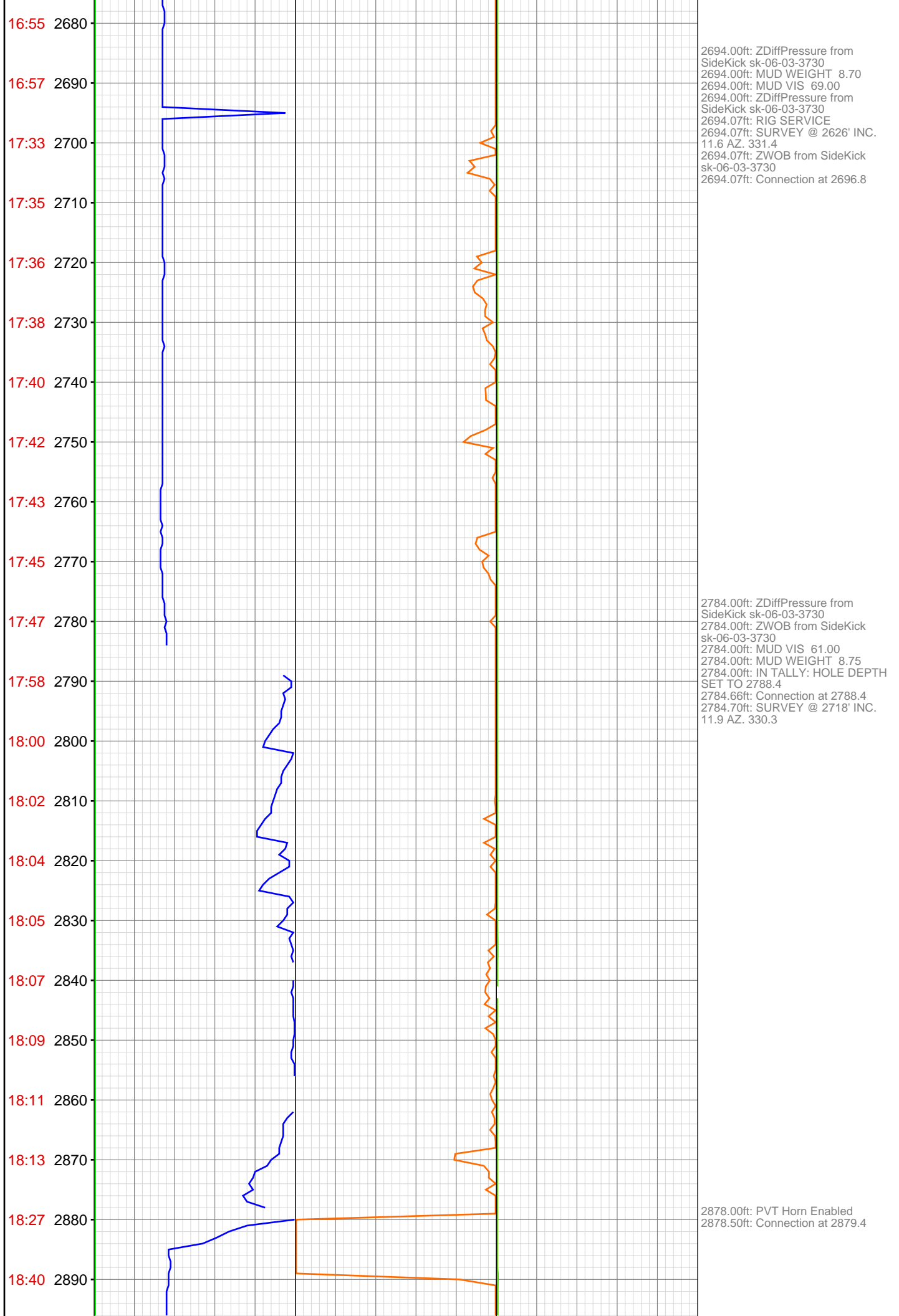
**OPERATOR:** EnCana Oil & Gas (USA), Inc.  
**WELL:** SG 8511A-22 N-22 496  
**FIELD:**  
**LOCATION:** SEC 25 T4S R96W  
**COUNTRY:** USA  
**RIG:** Pat-UTI 306

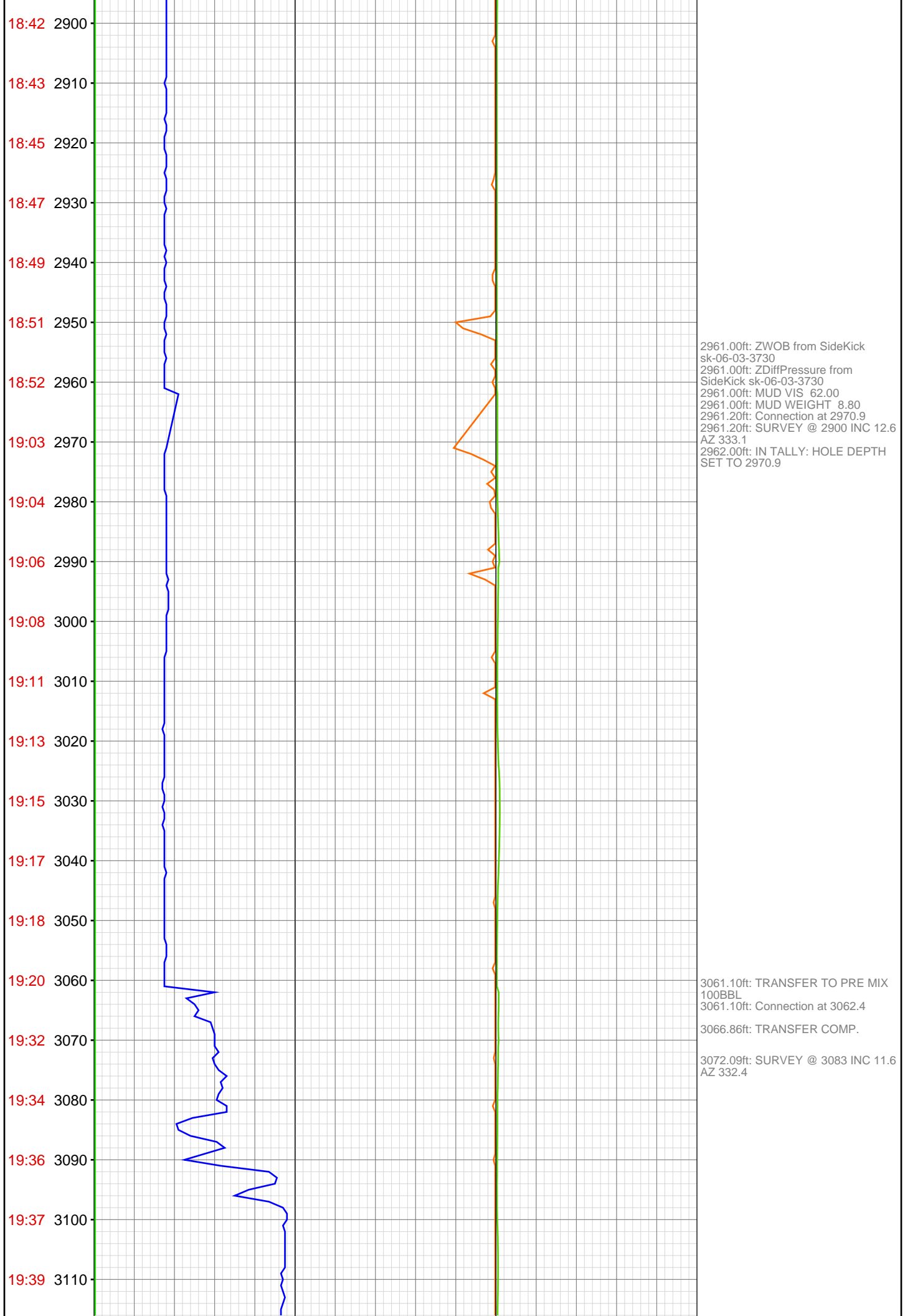
**CONTRACTOR:** Patterson-UTI Drilling Company  
**UNIQUE WELL ID:** 05-045-20641-00  
**SPUD DATE:** Feb 09, 2012 13:30  
**RELEASE DATE:** Feb 16, 2012 22:30

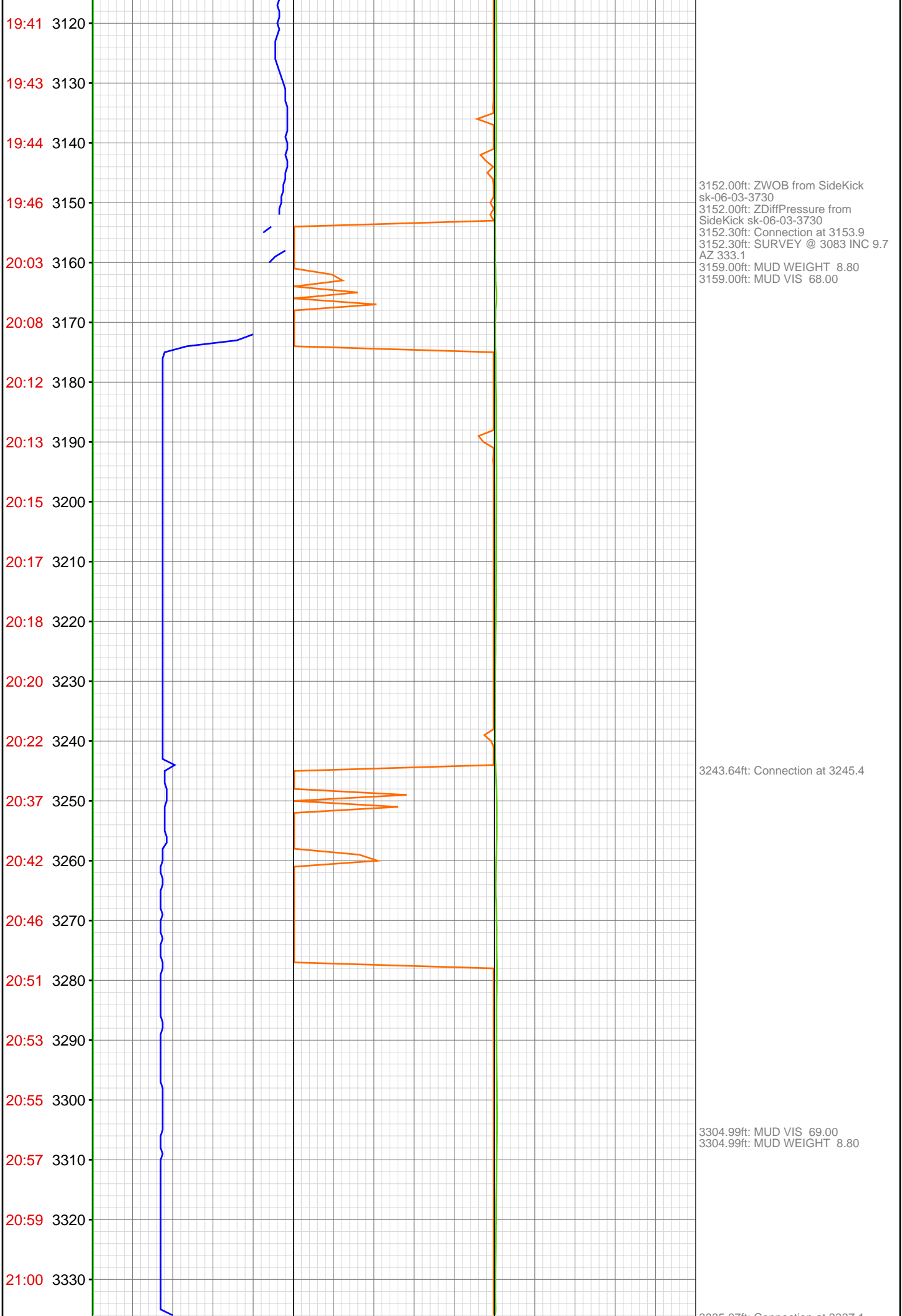


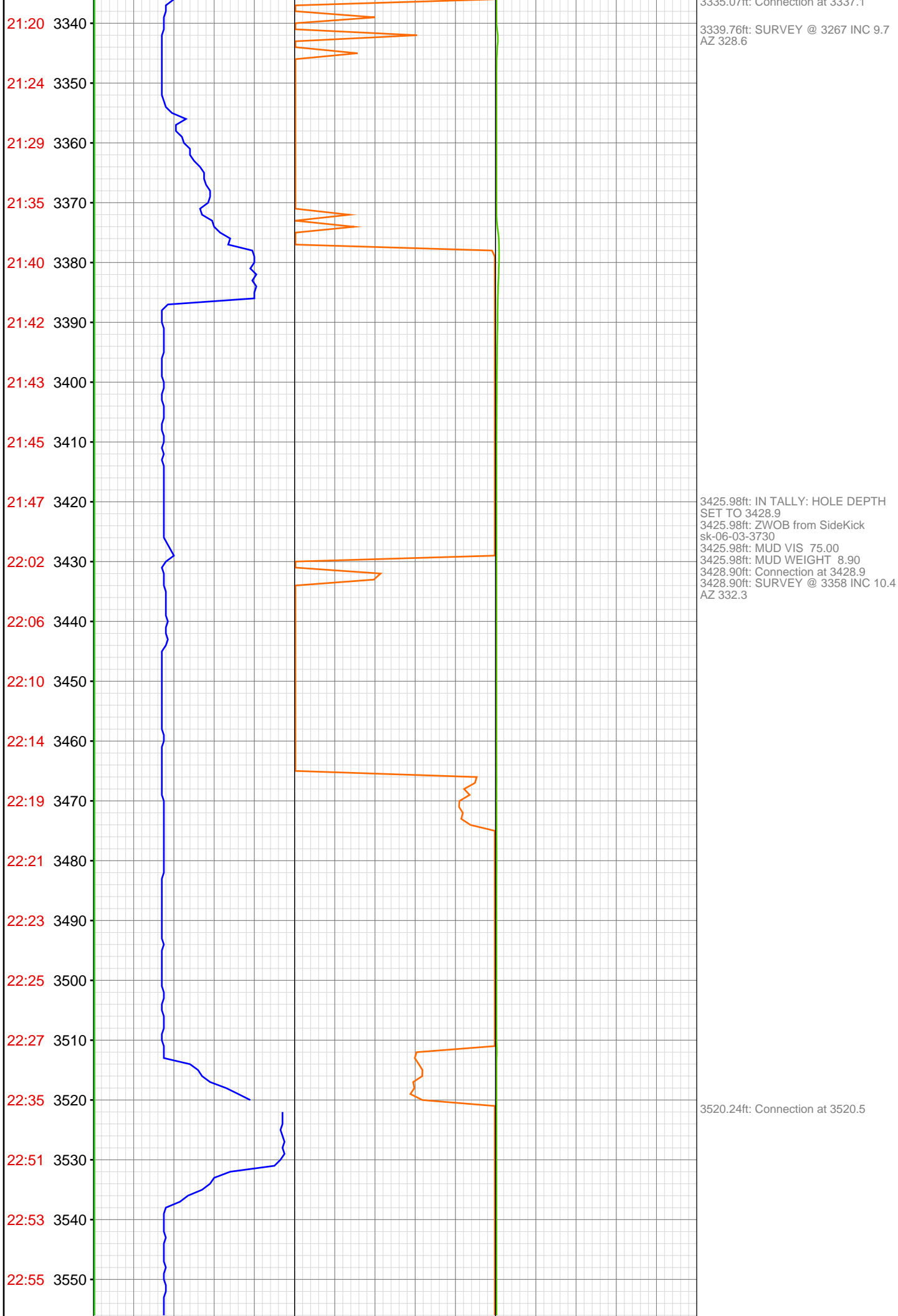


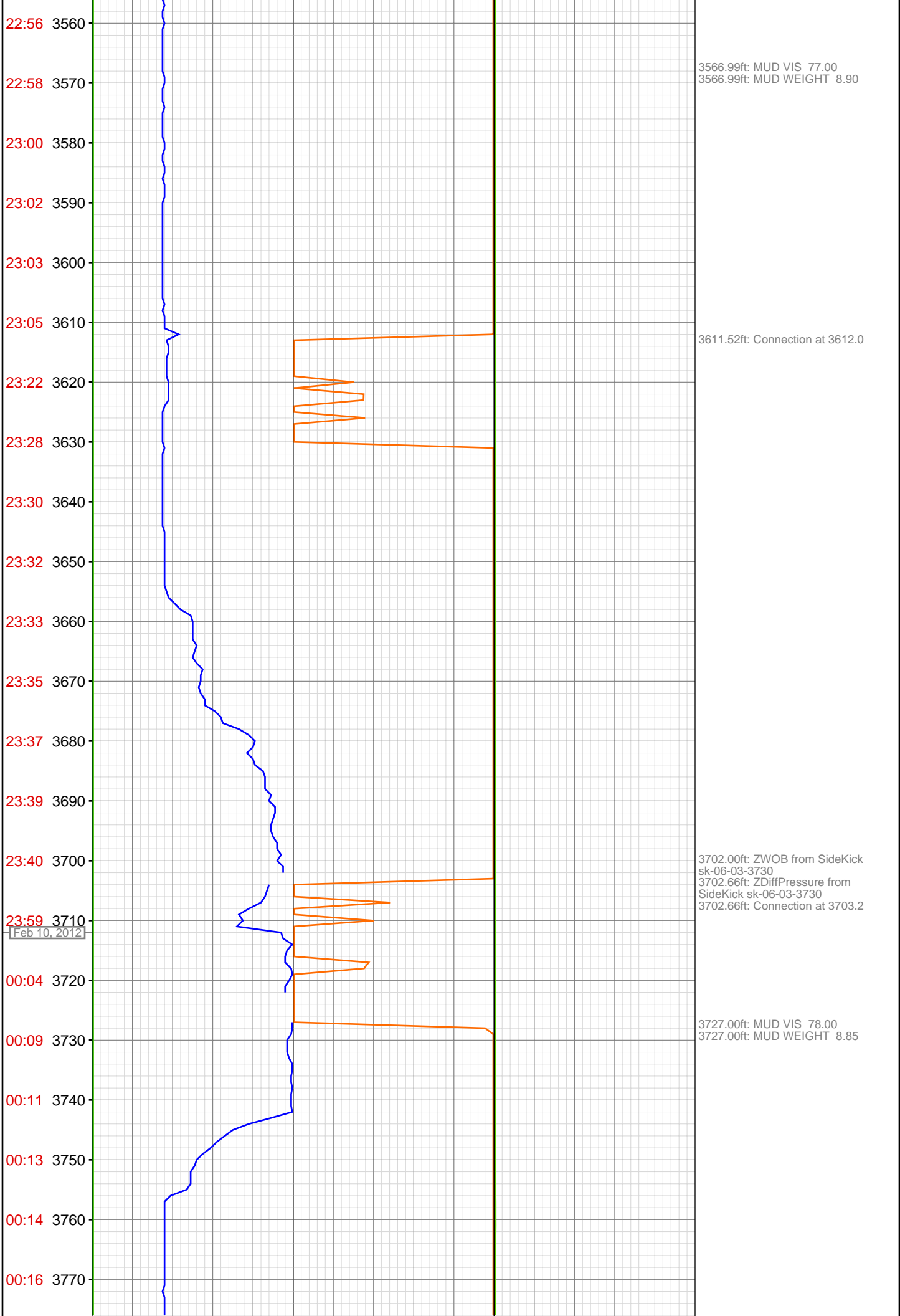




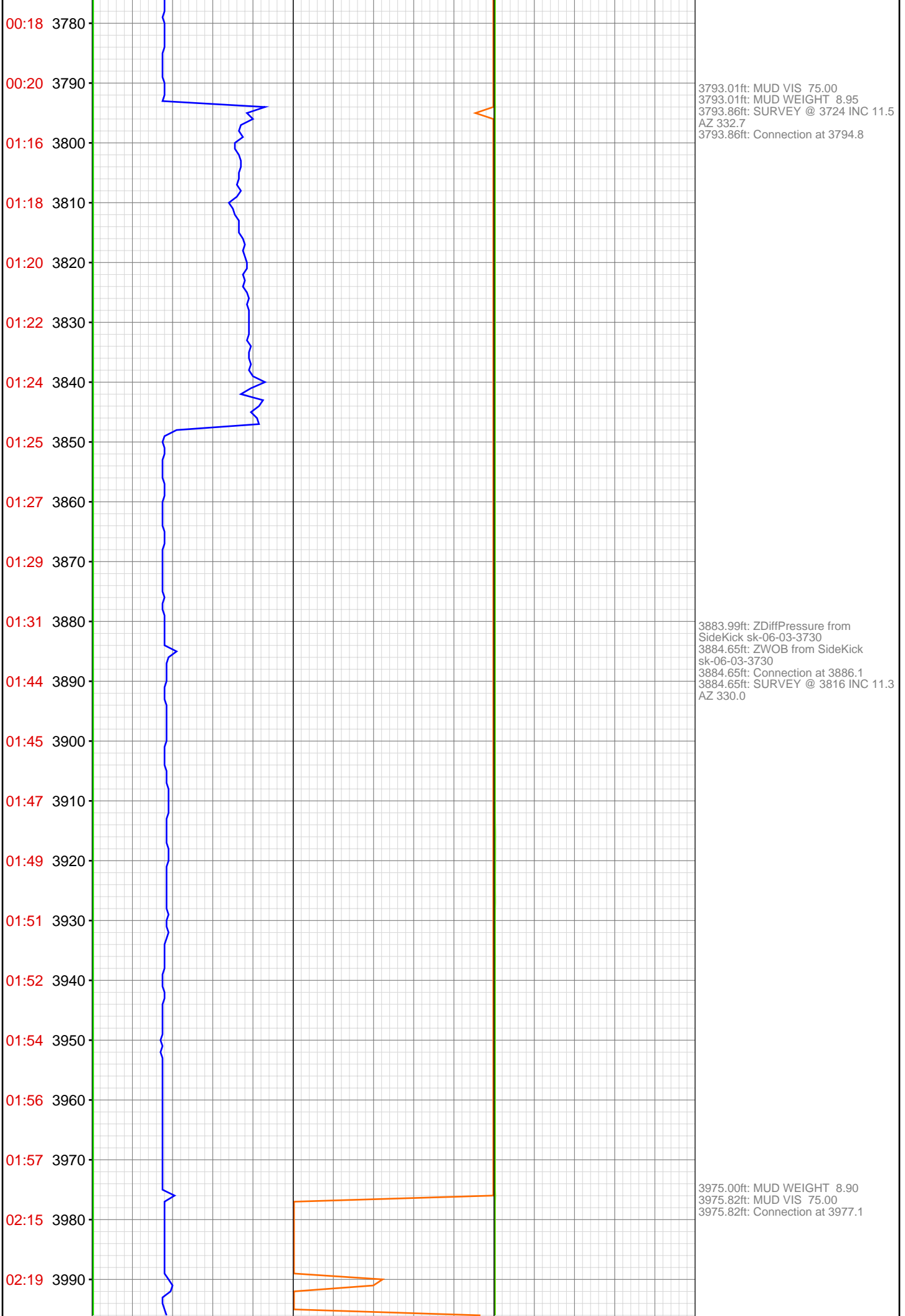


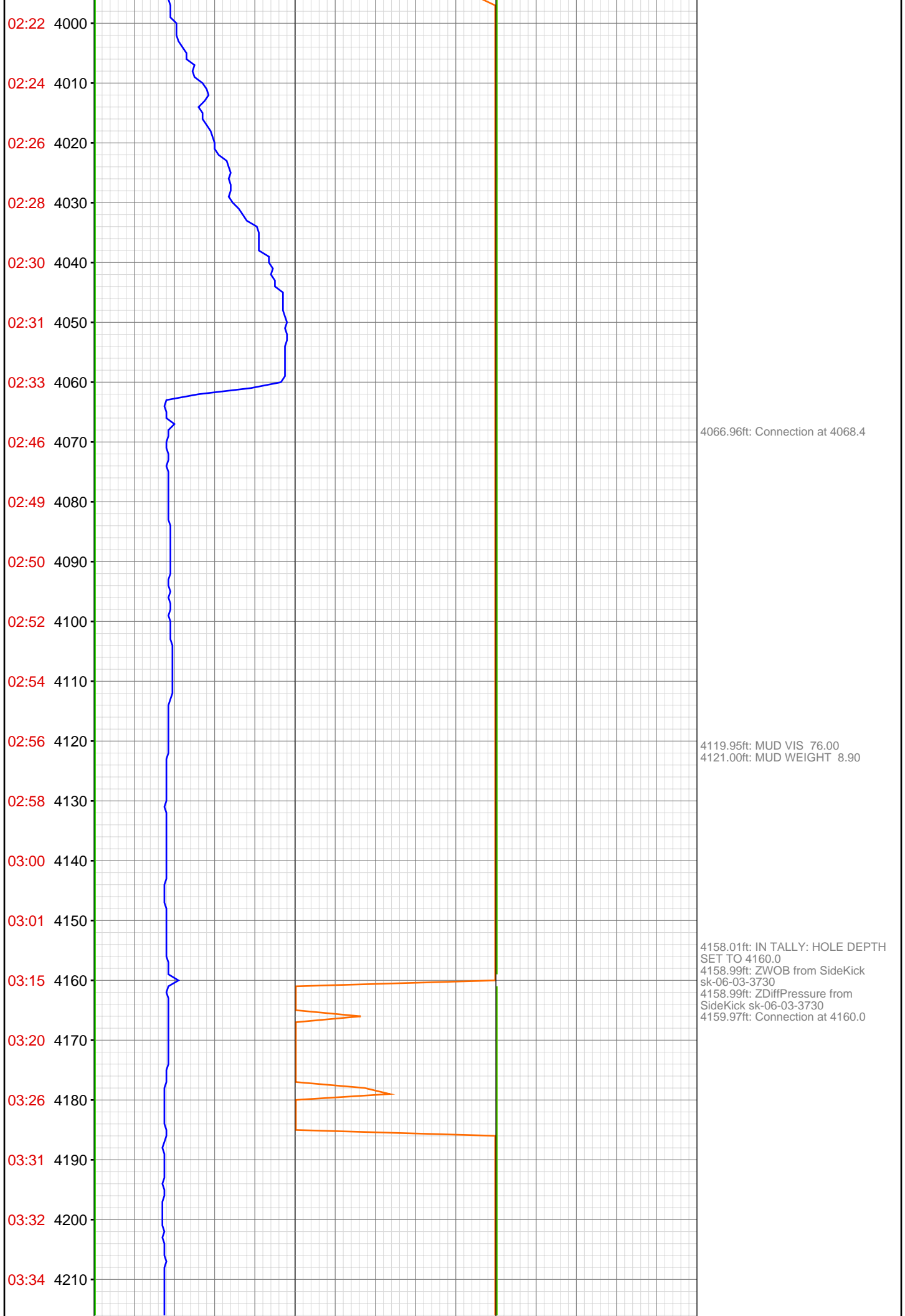


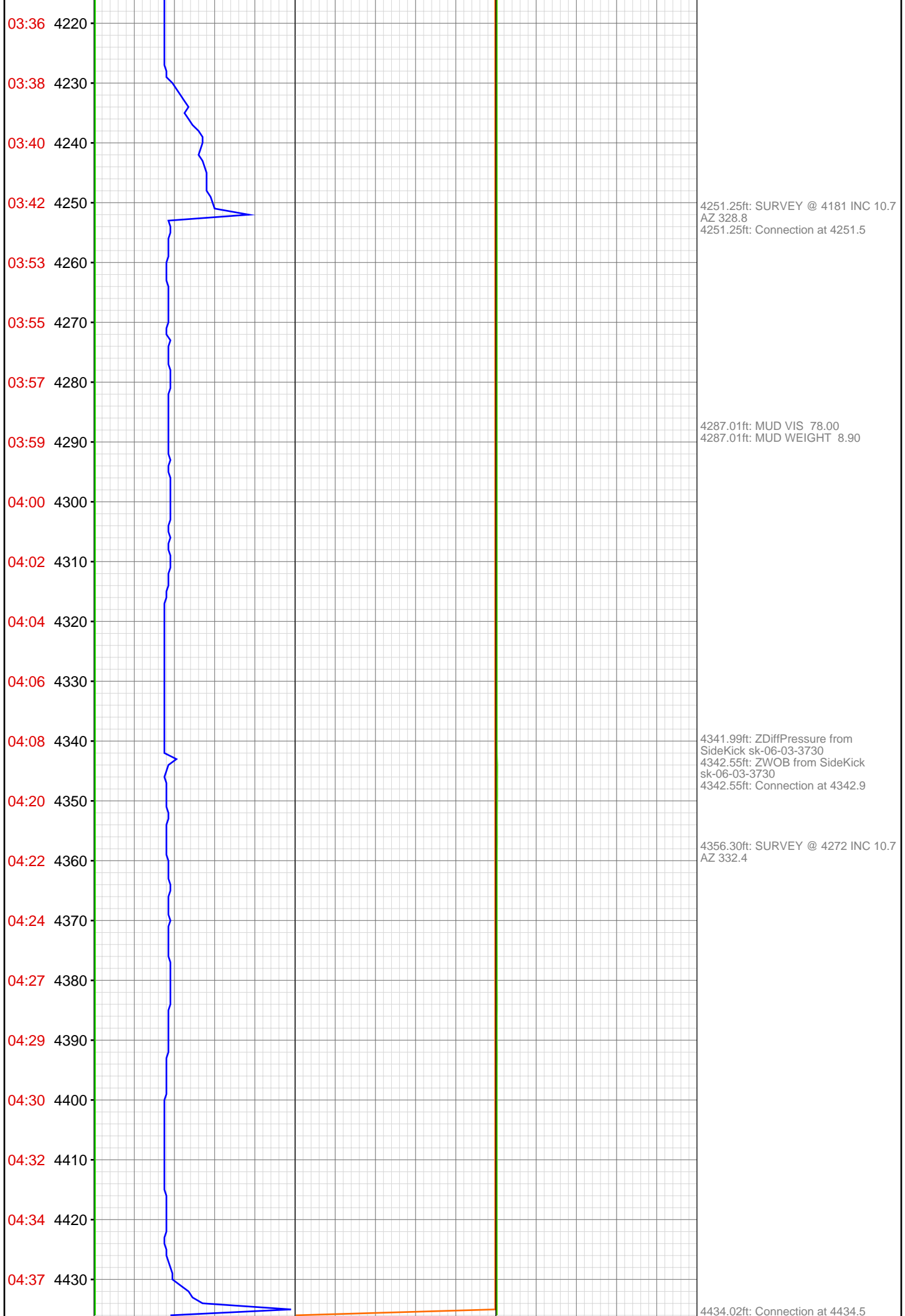


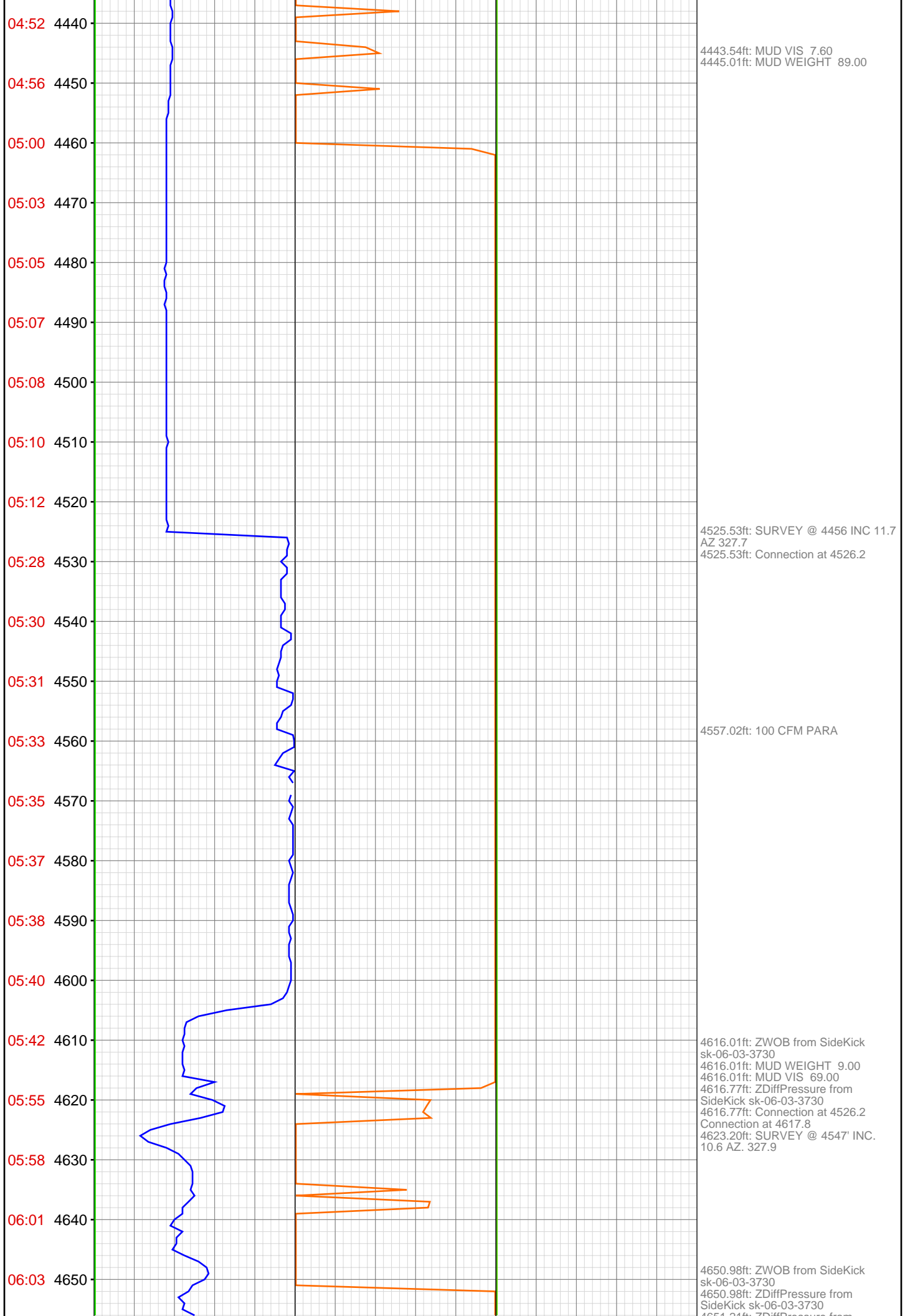


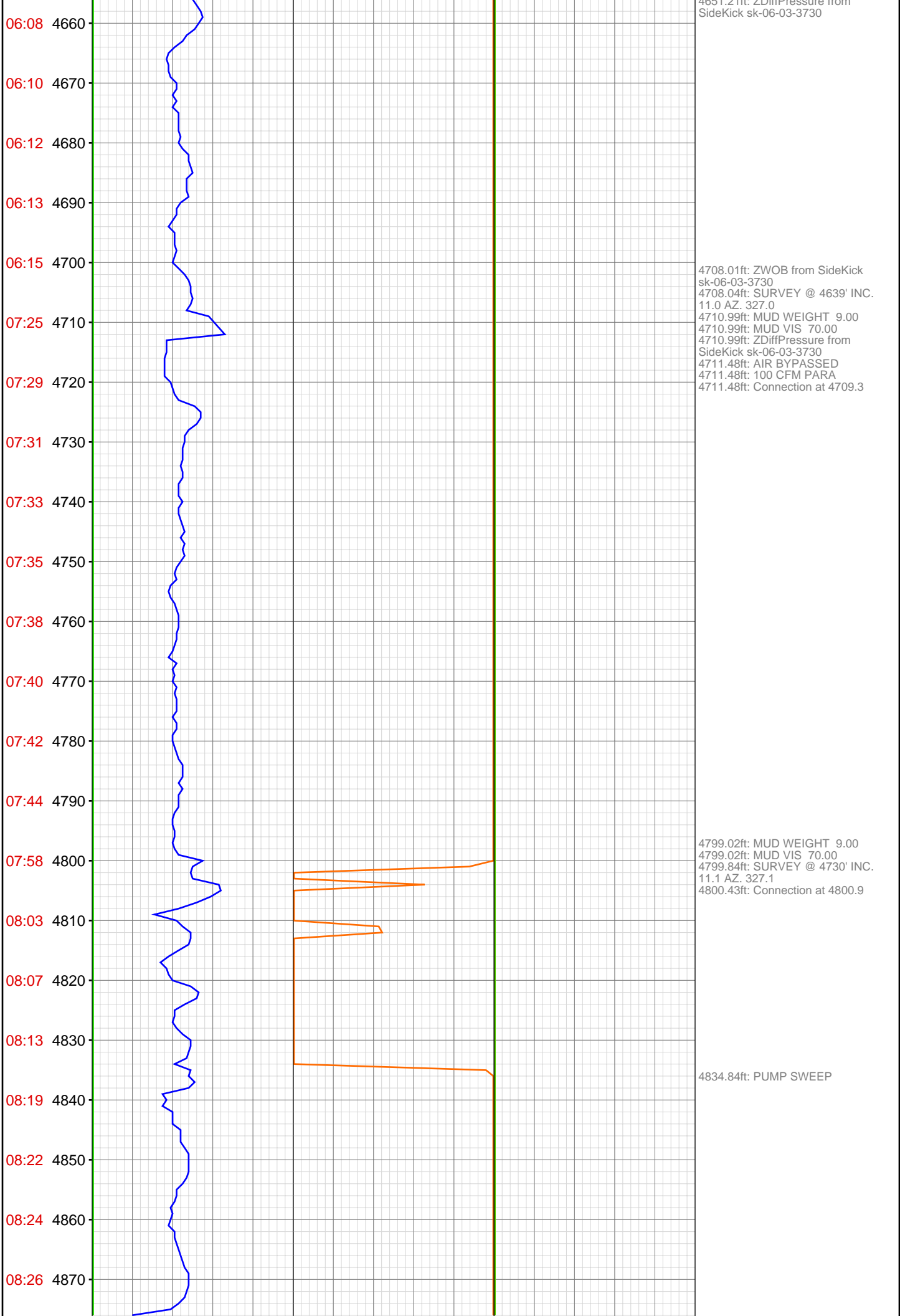


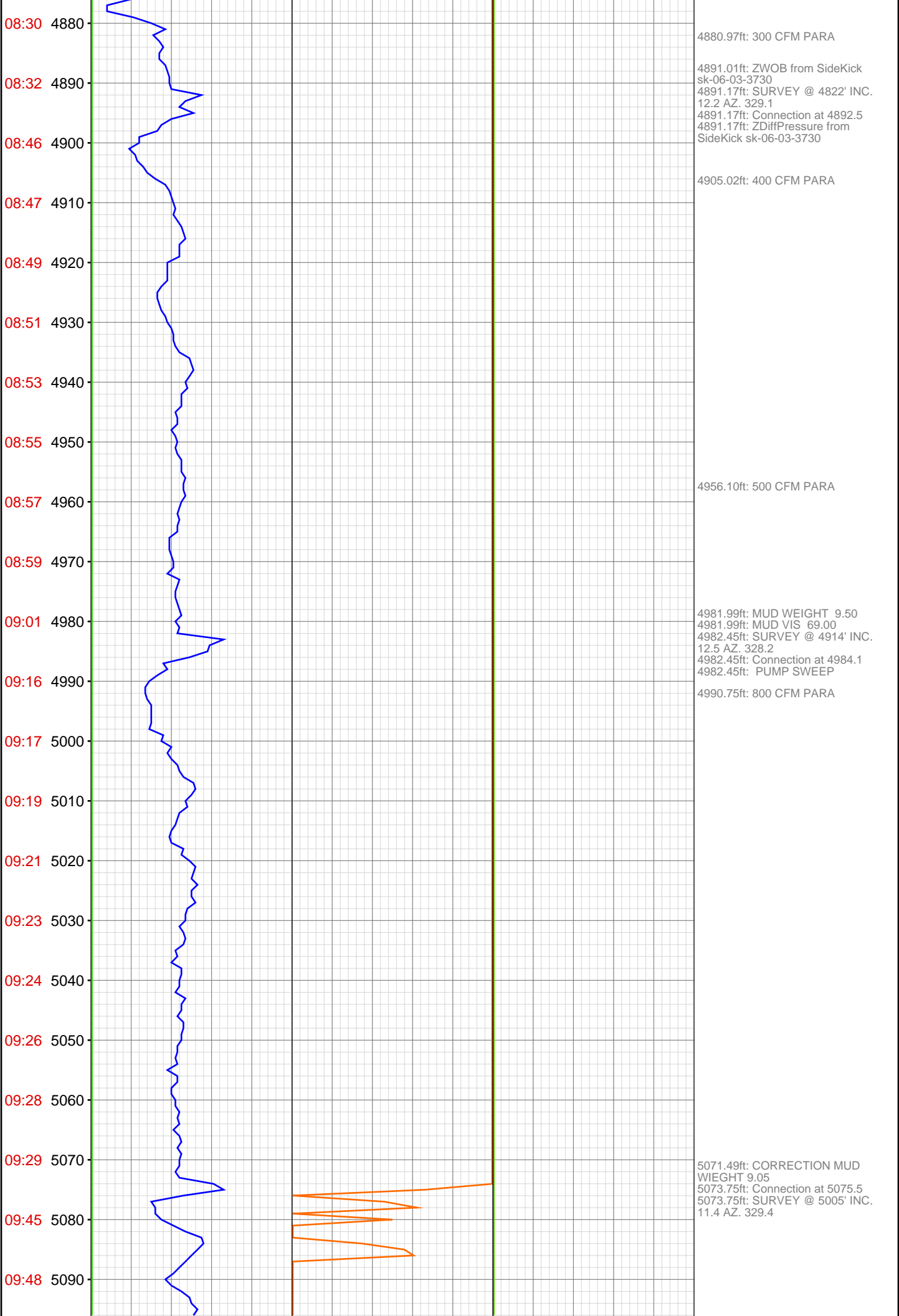


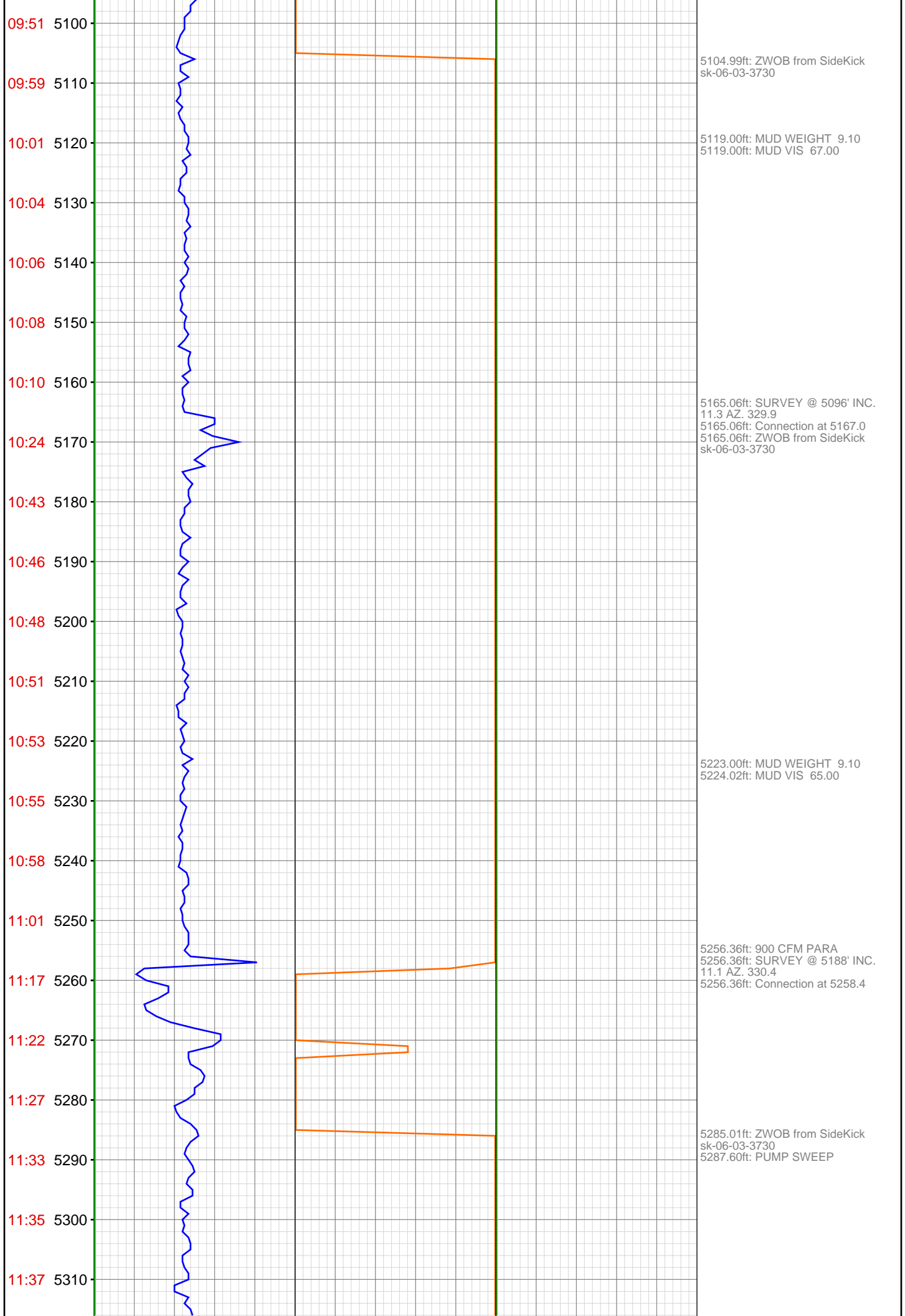


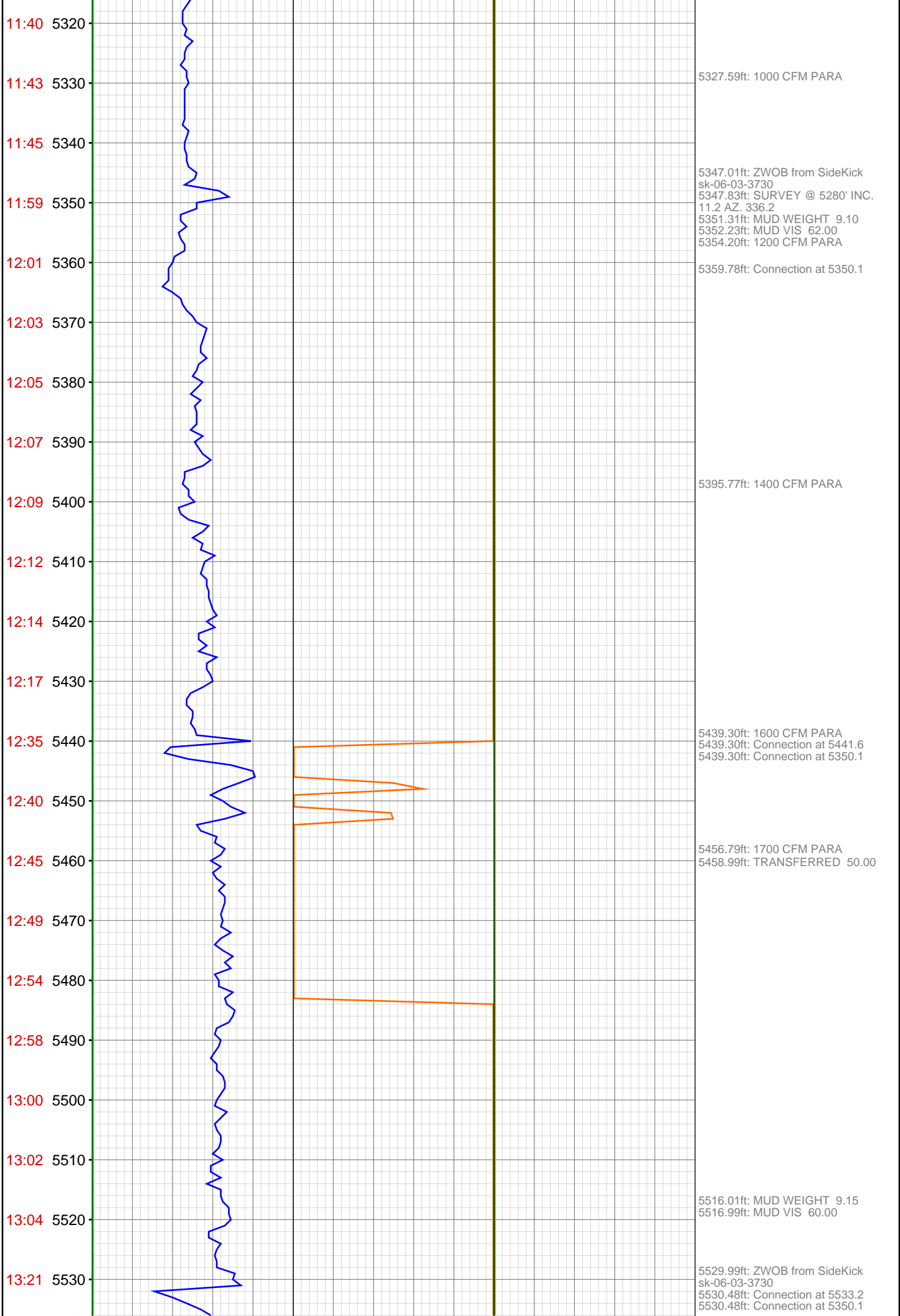




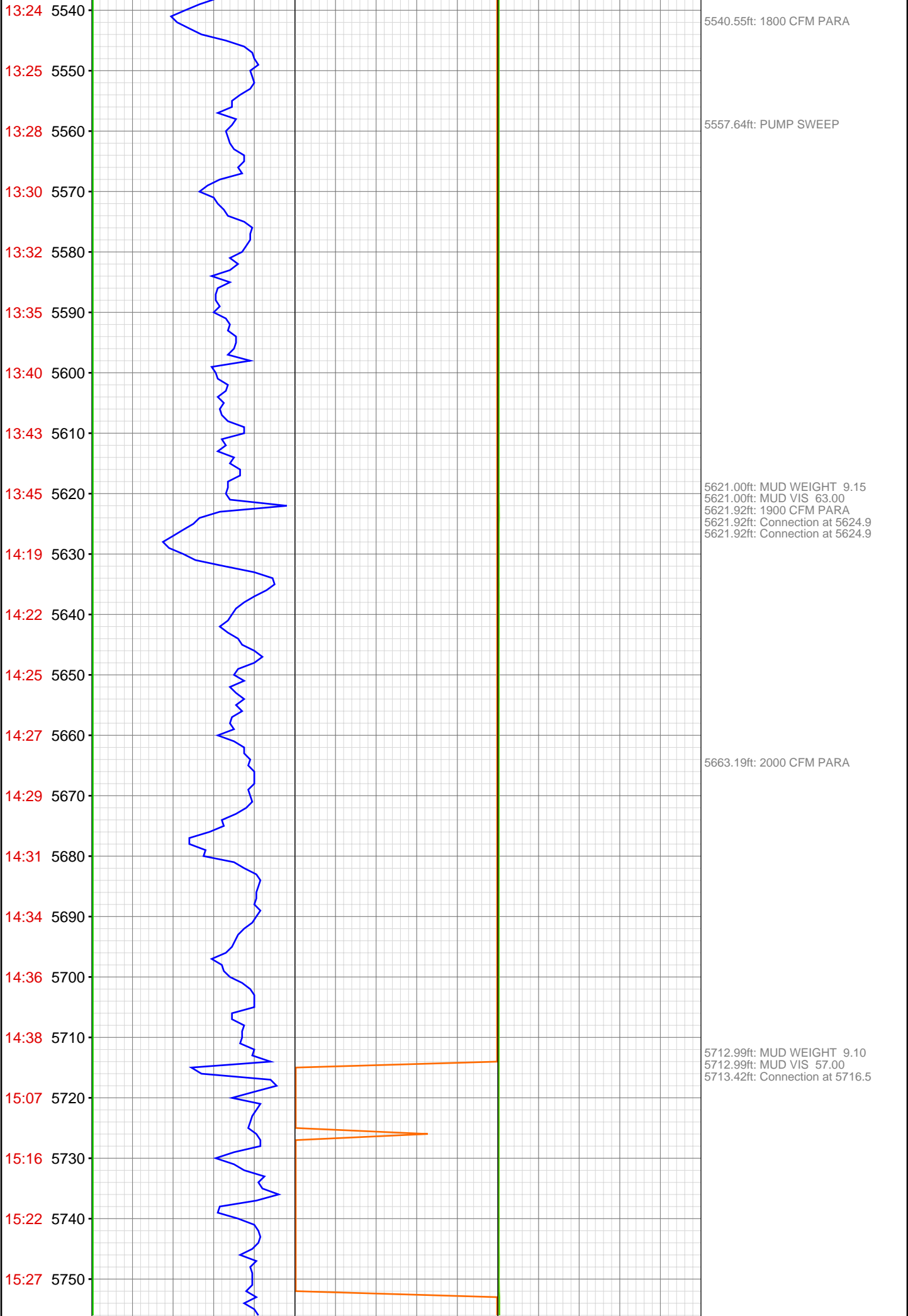


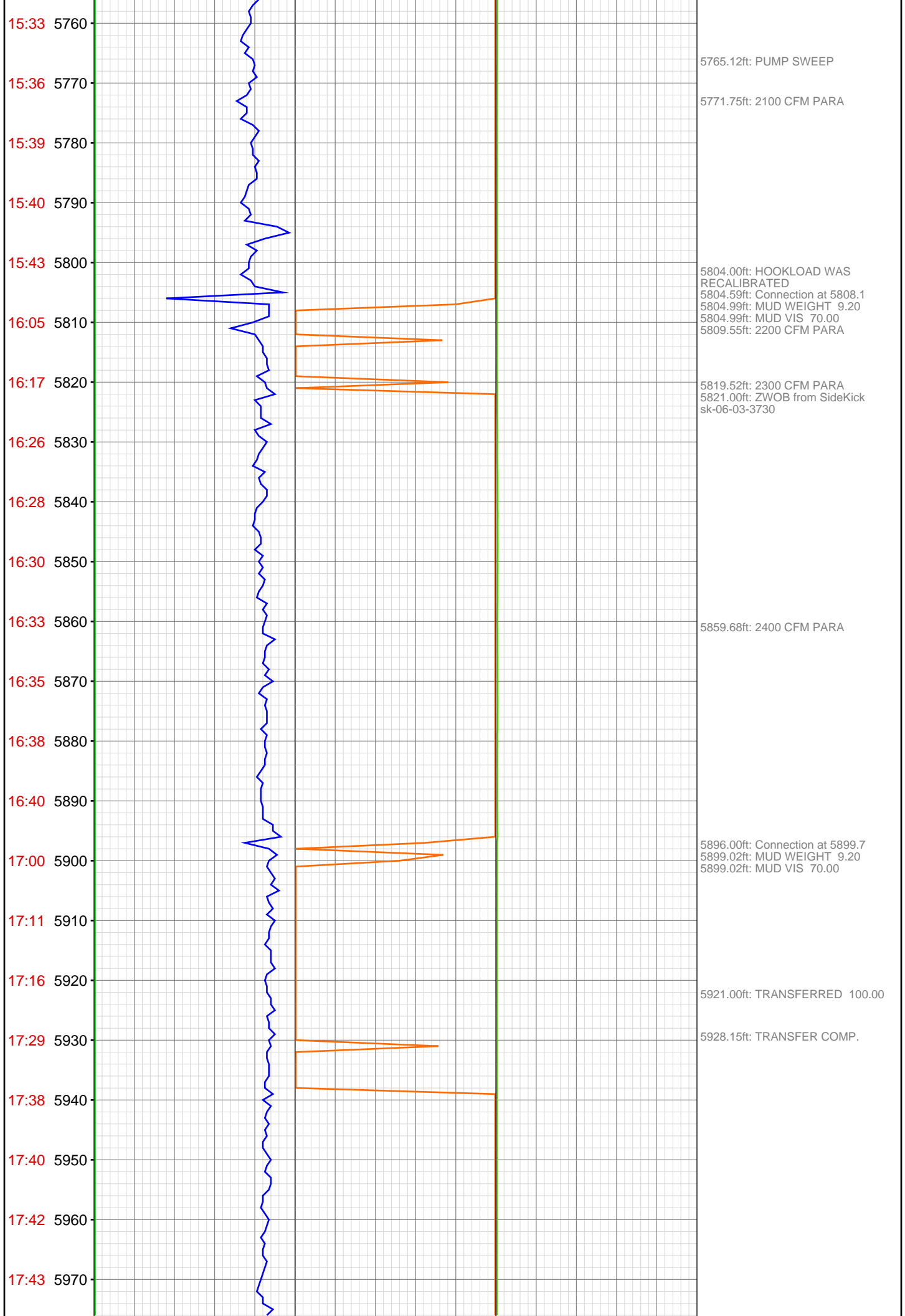


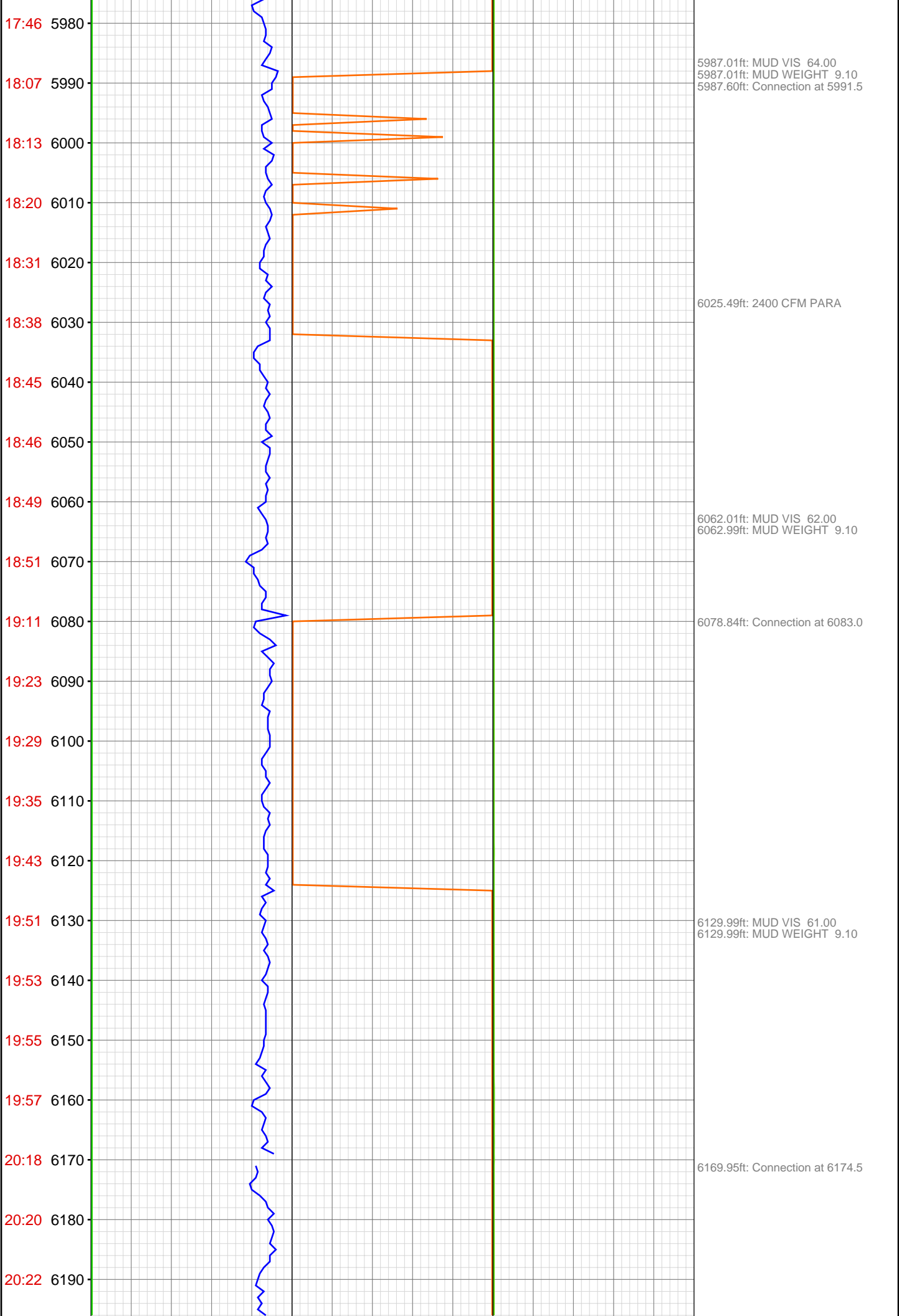


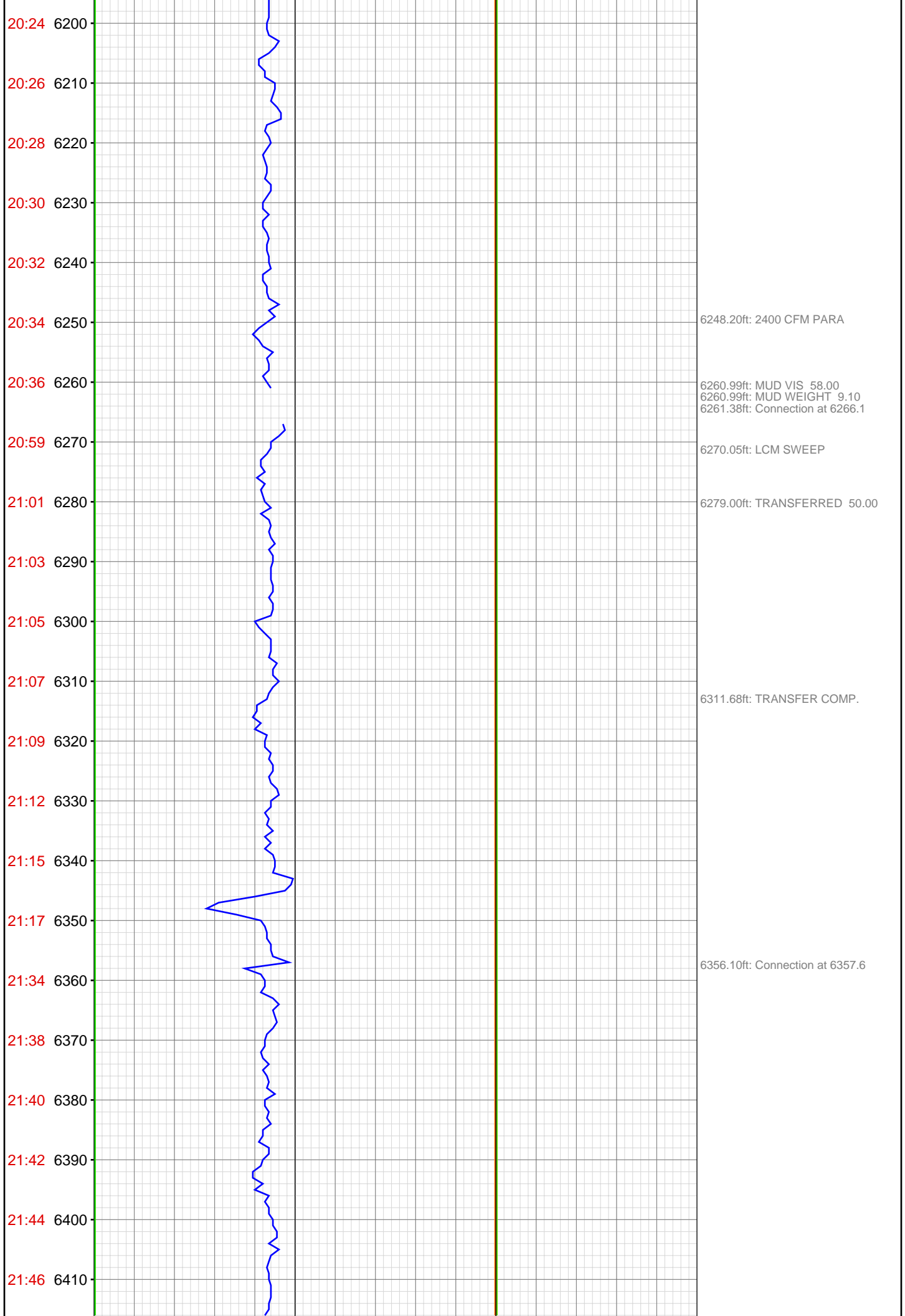


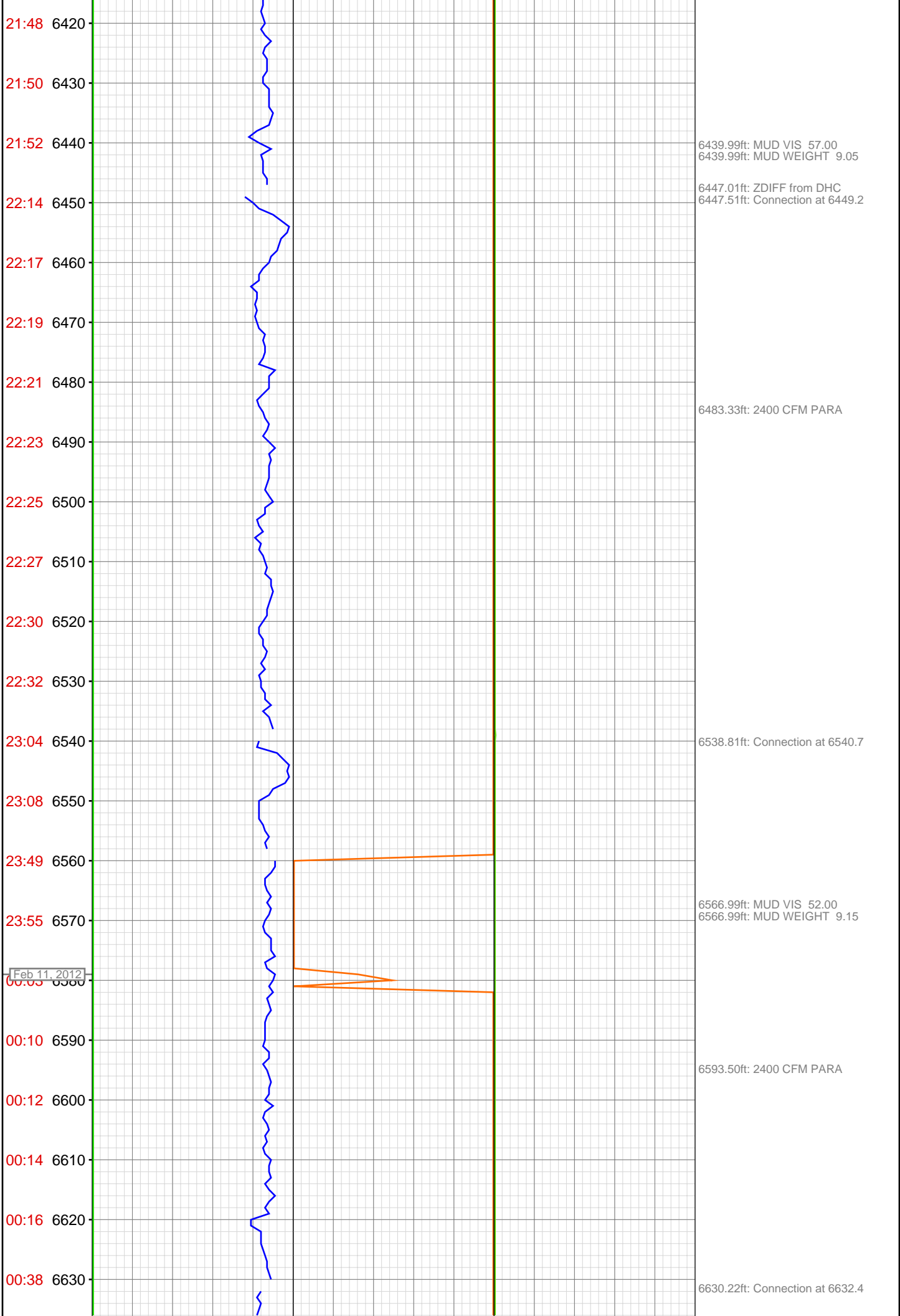


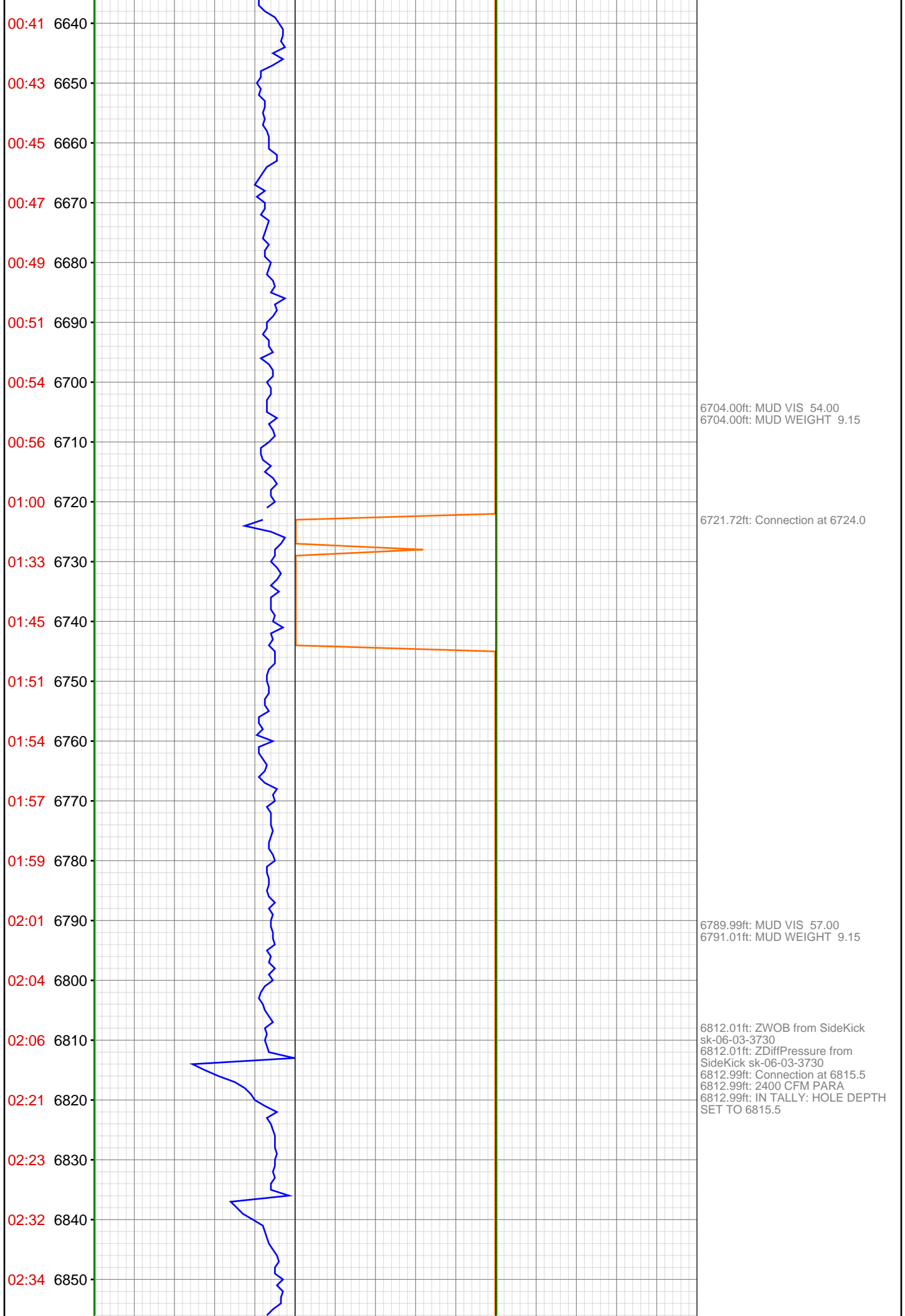


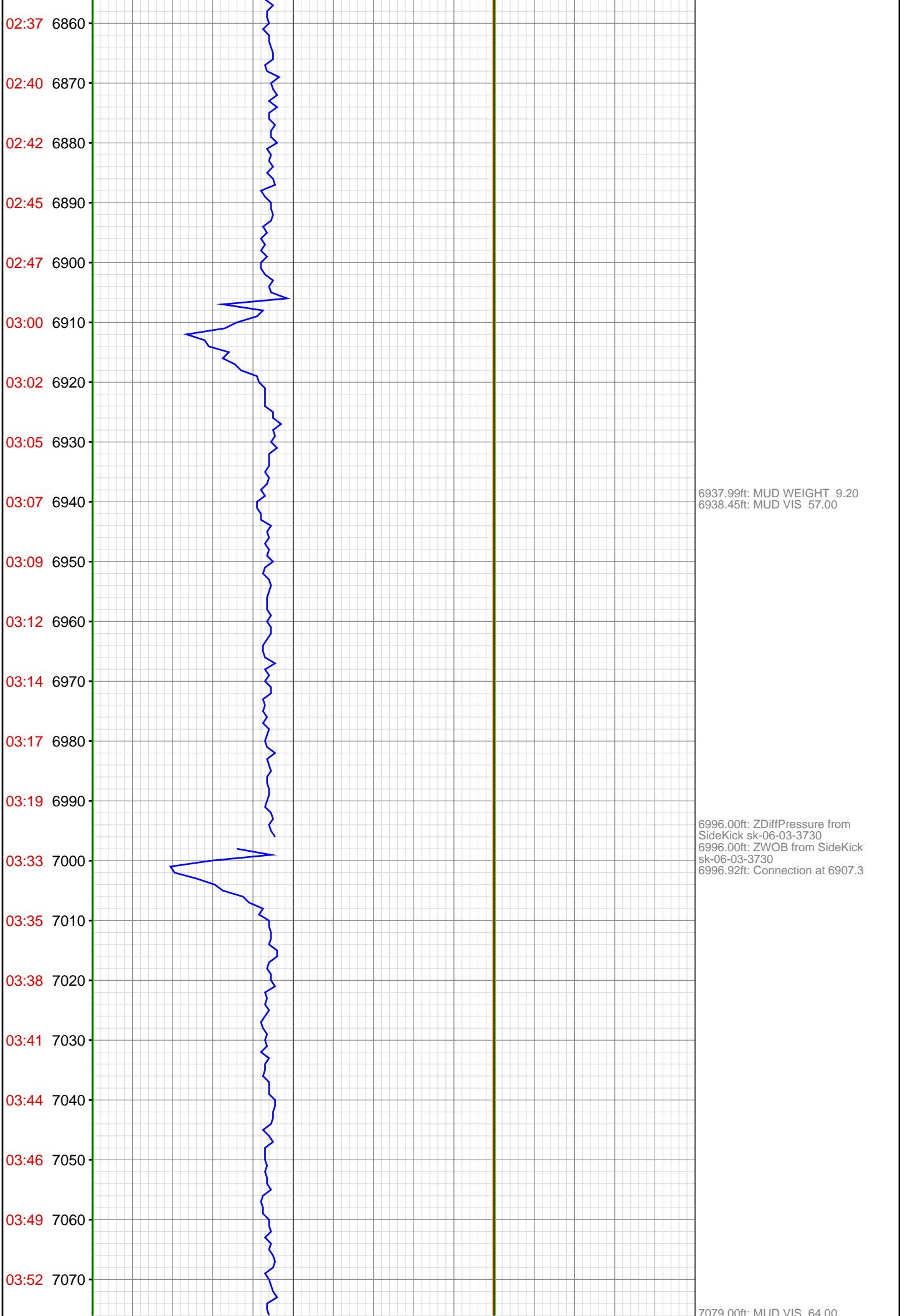


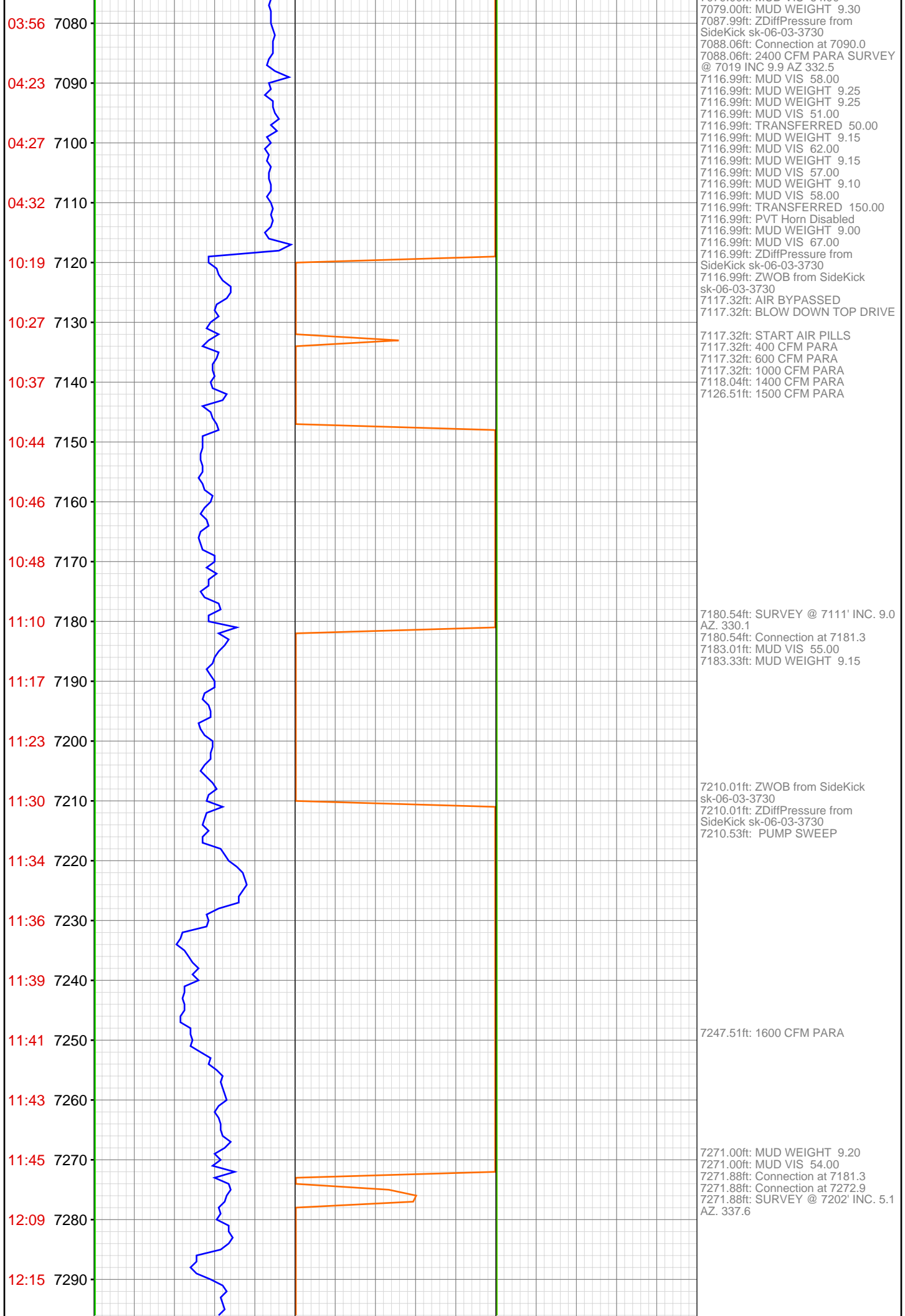




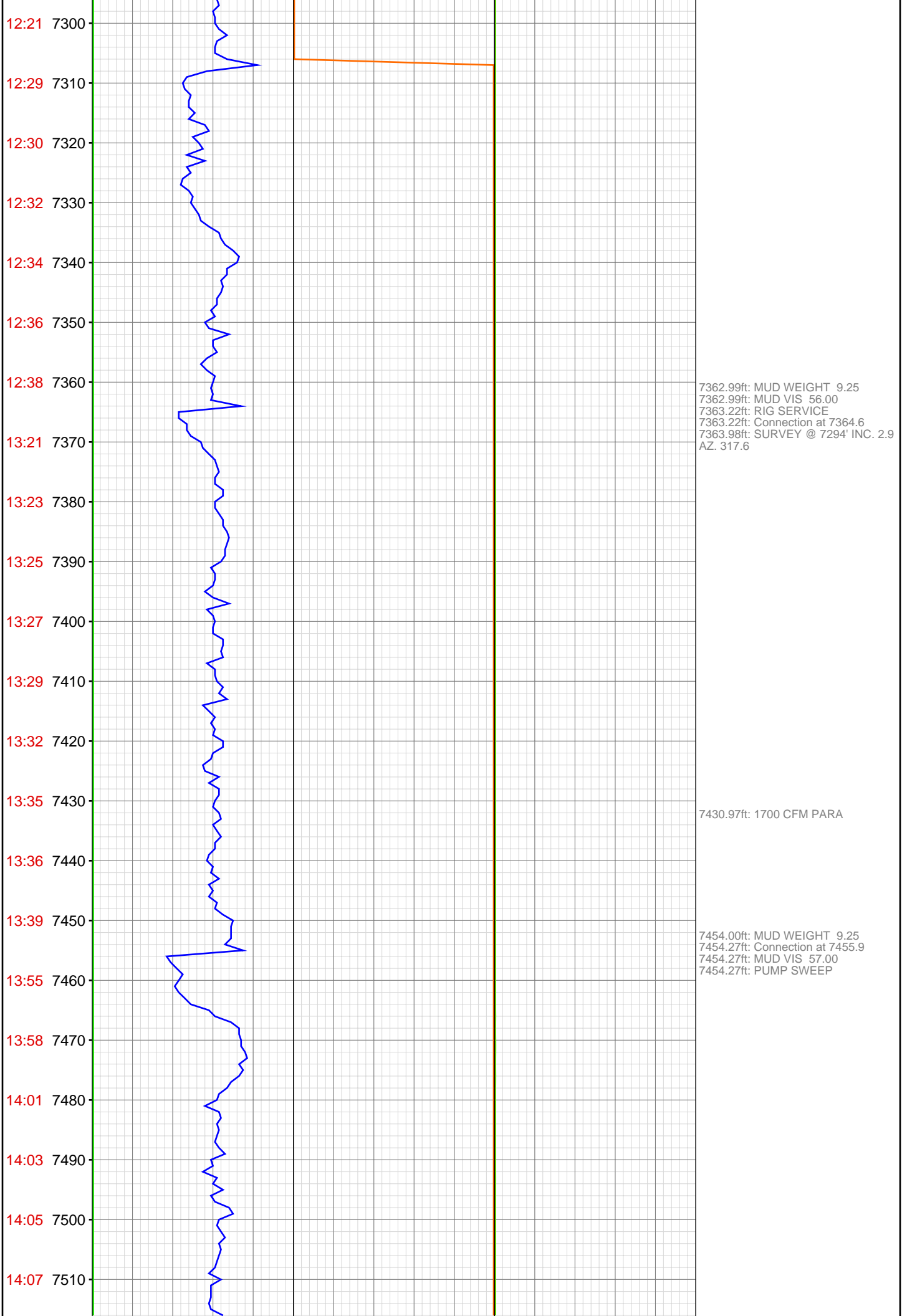


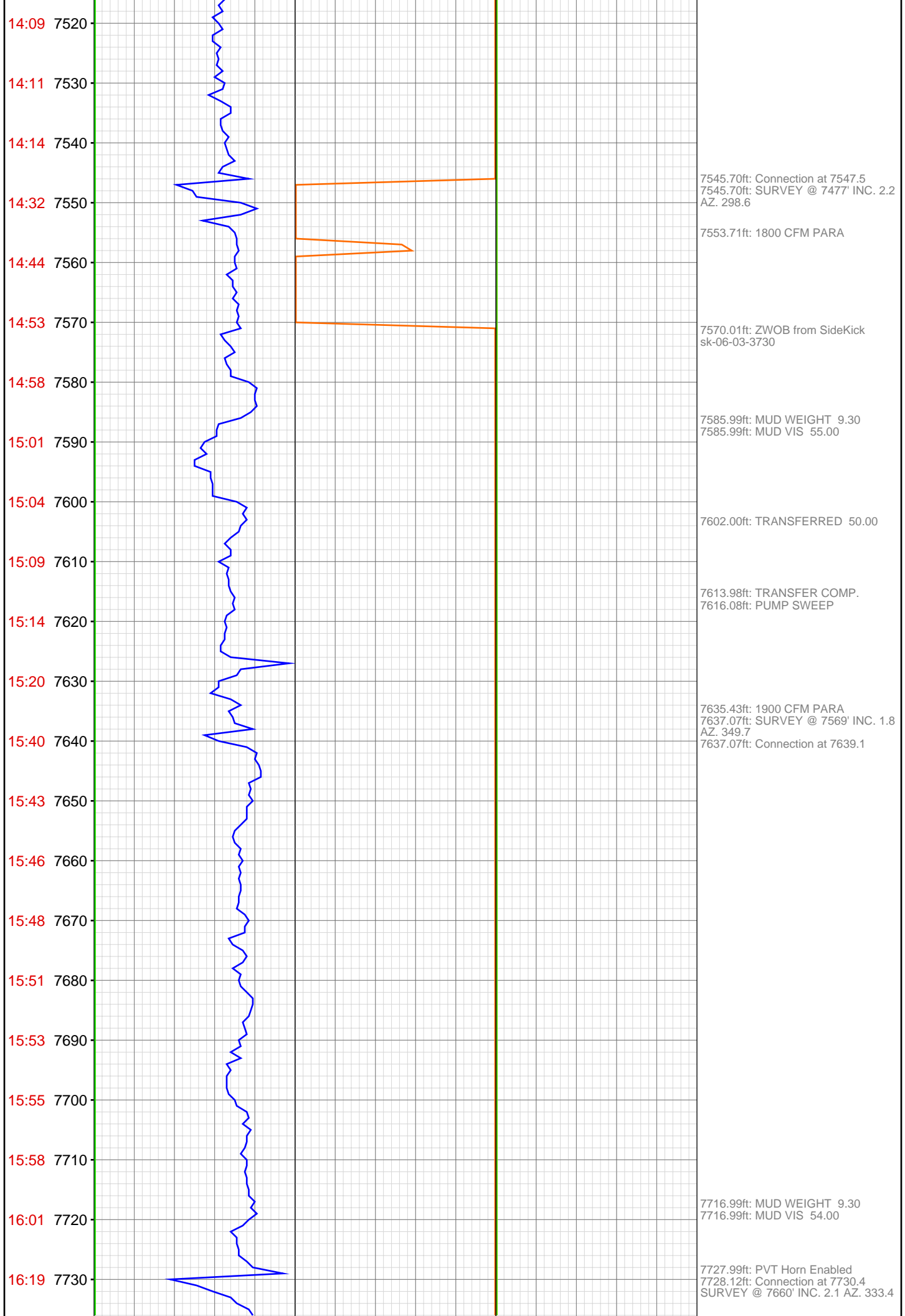


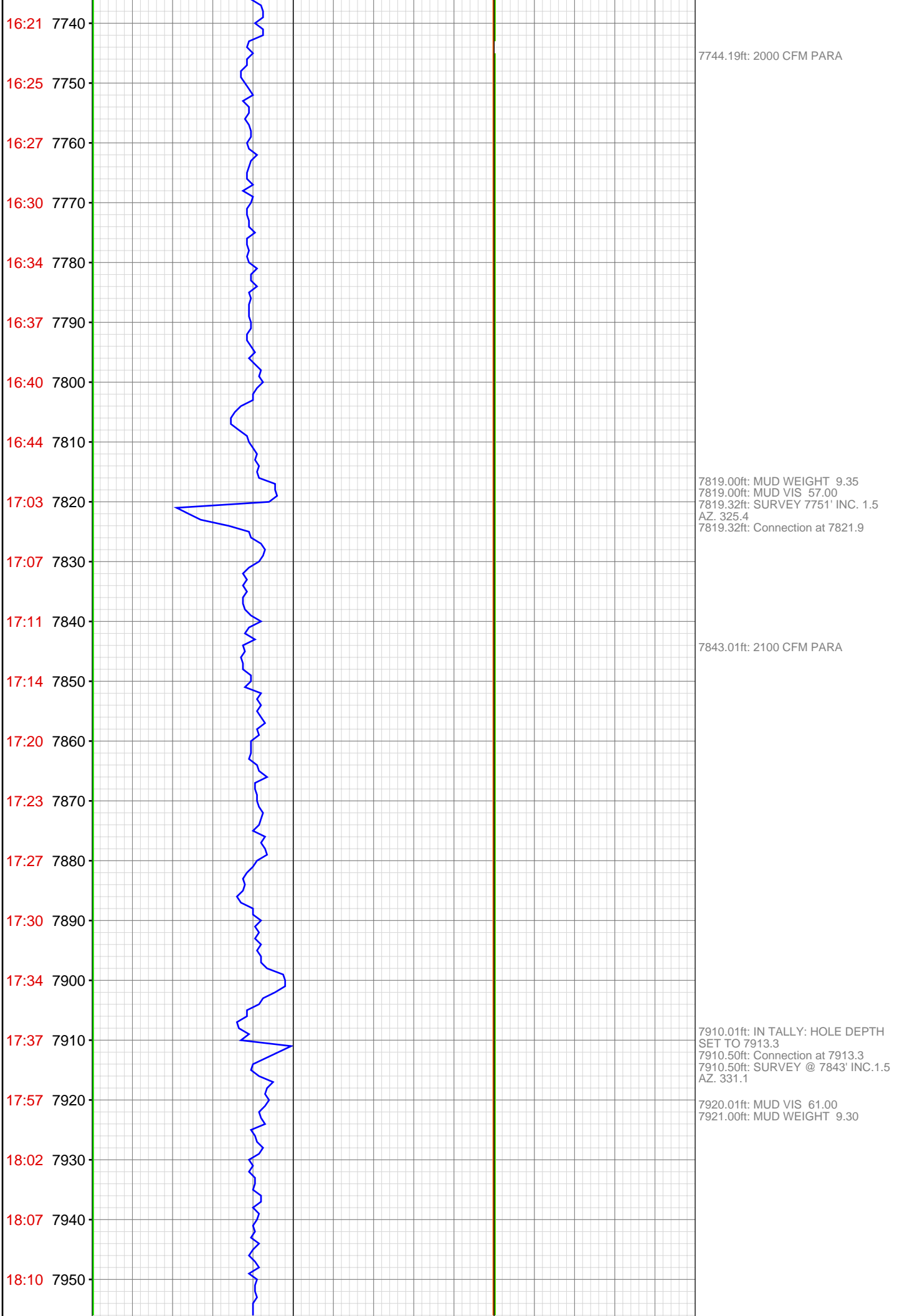


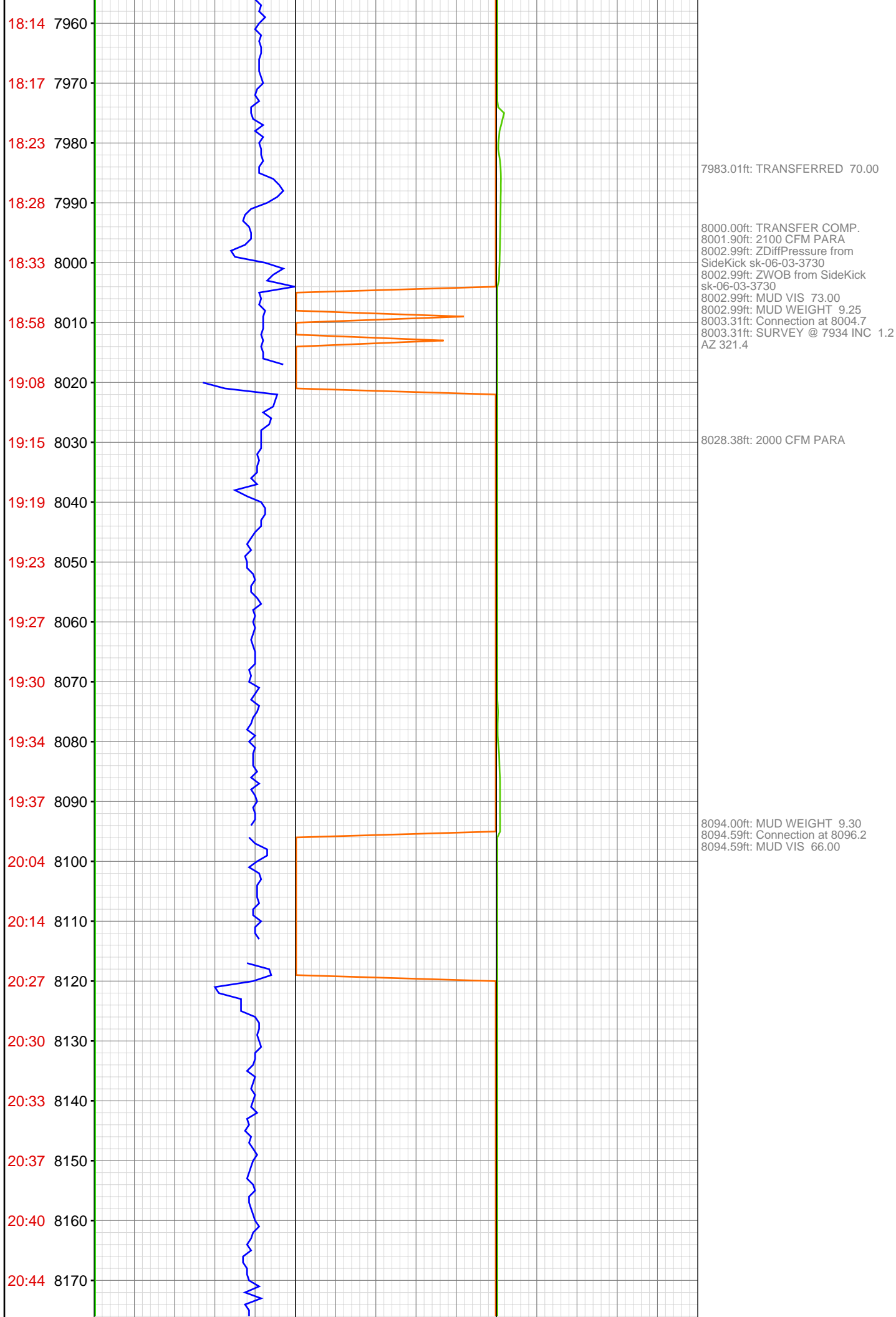




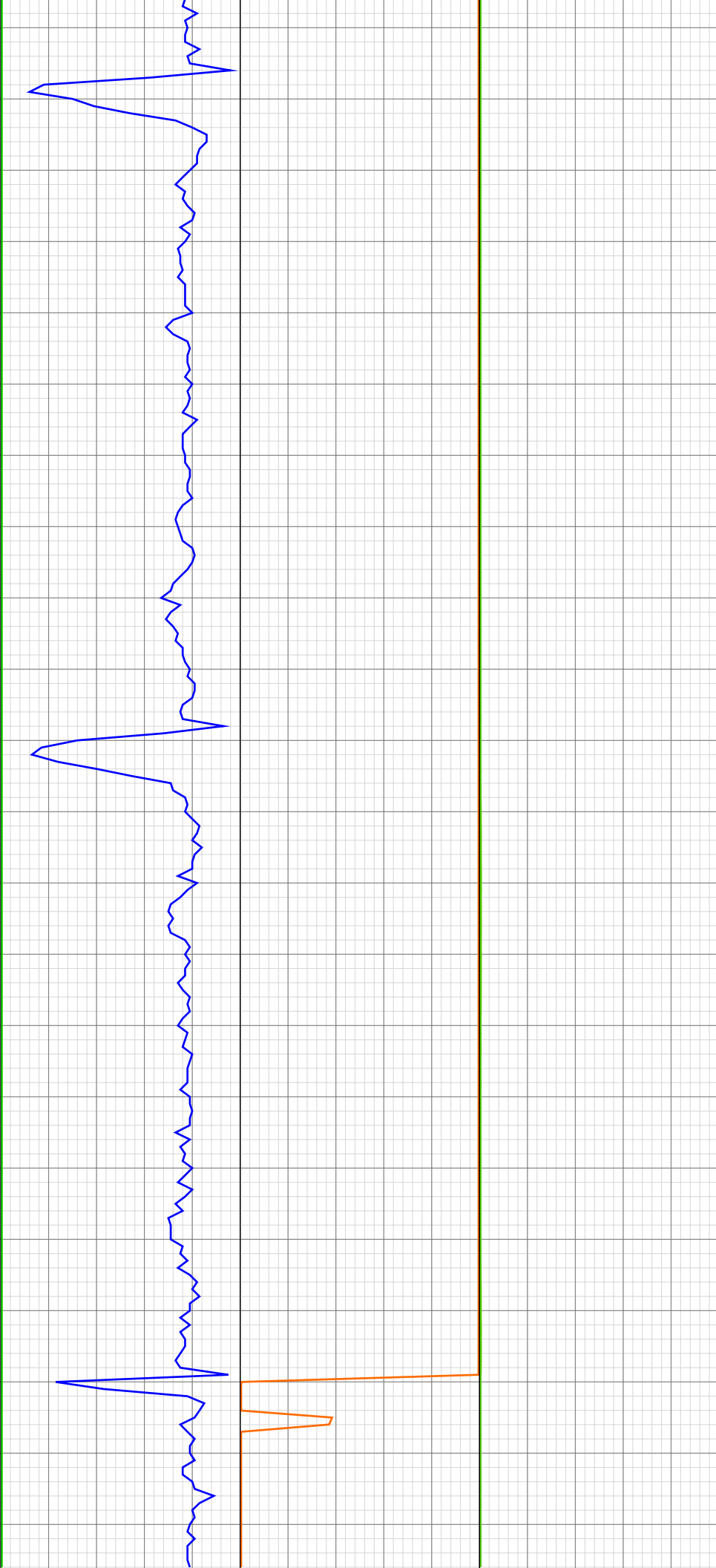








20:48 8180  
21:02 8190  
21:07 8200  
21:12 8210  
21:14 8220  
21:17 8230  
21:20 8240  
21:24 8250  
21:29 8260  
21:32 8270  
21:51 8280  
21:54 8290  
21:57 8300  
22:00 8310  
22:03 8320  
22:06 8330  
22:10 8340  
22:14 8350  
22:18 8360  
22:36 8370  
22:54 8380  
23:11 8390



8185.01ft: ZDiffPressure from SideKick sk-06-03-3730  
8185.01ft: ZWOB from SideKick sk-06-03-3730  
8185.01ft: MUD VIS 65.00  
8185.83ft: 2000 CFM PARA  
8185.83ft: Connection at 8187.7  
8185.83ft: MUD WEIGHT 9.45

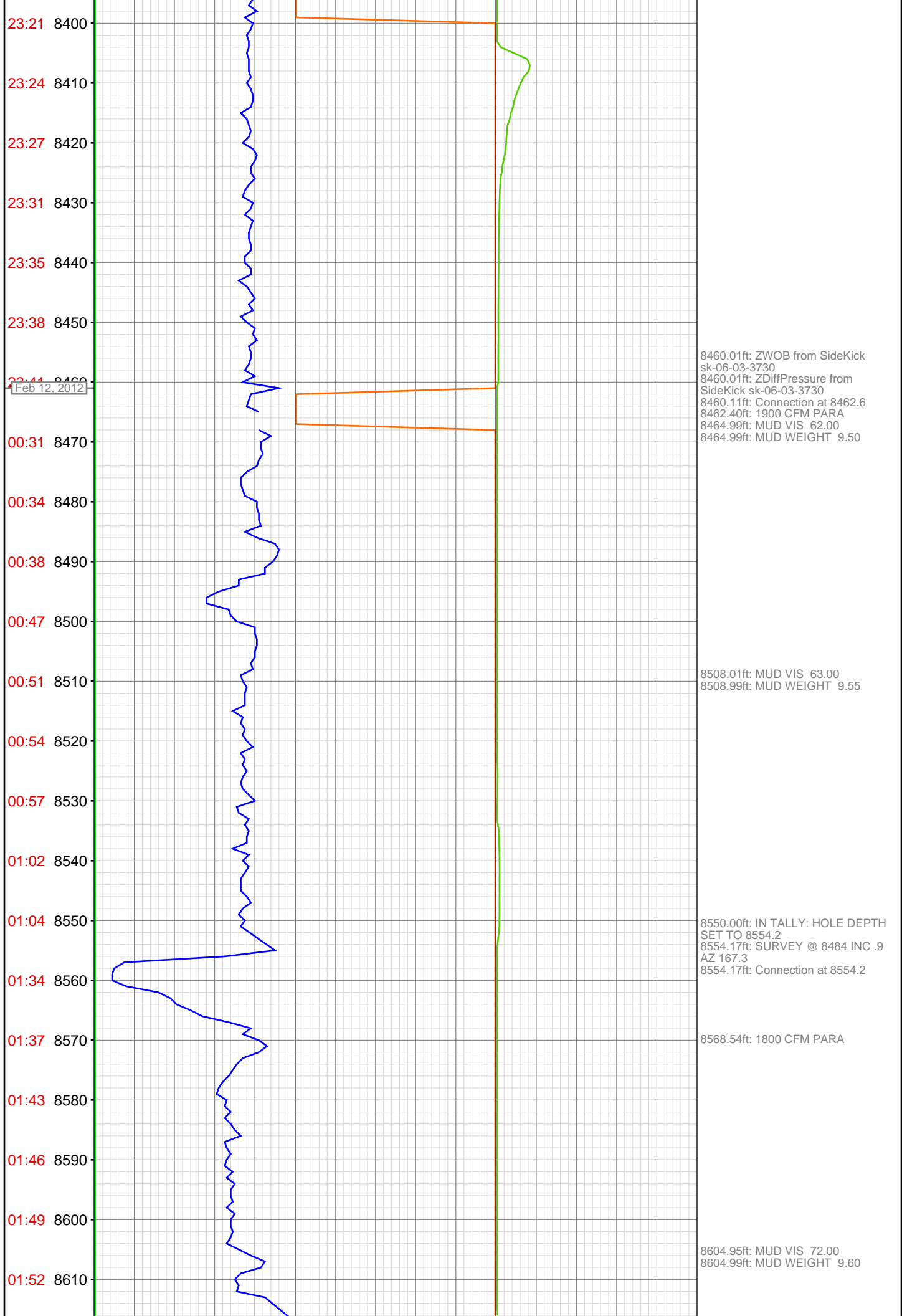
8277.23ft: Connection at 8279.3

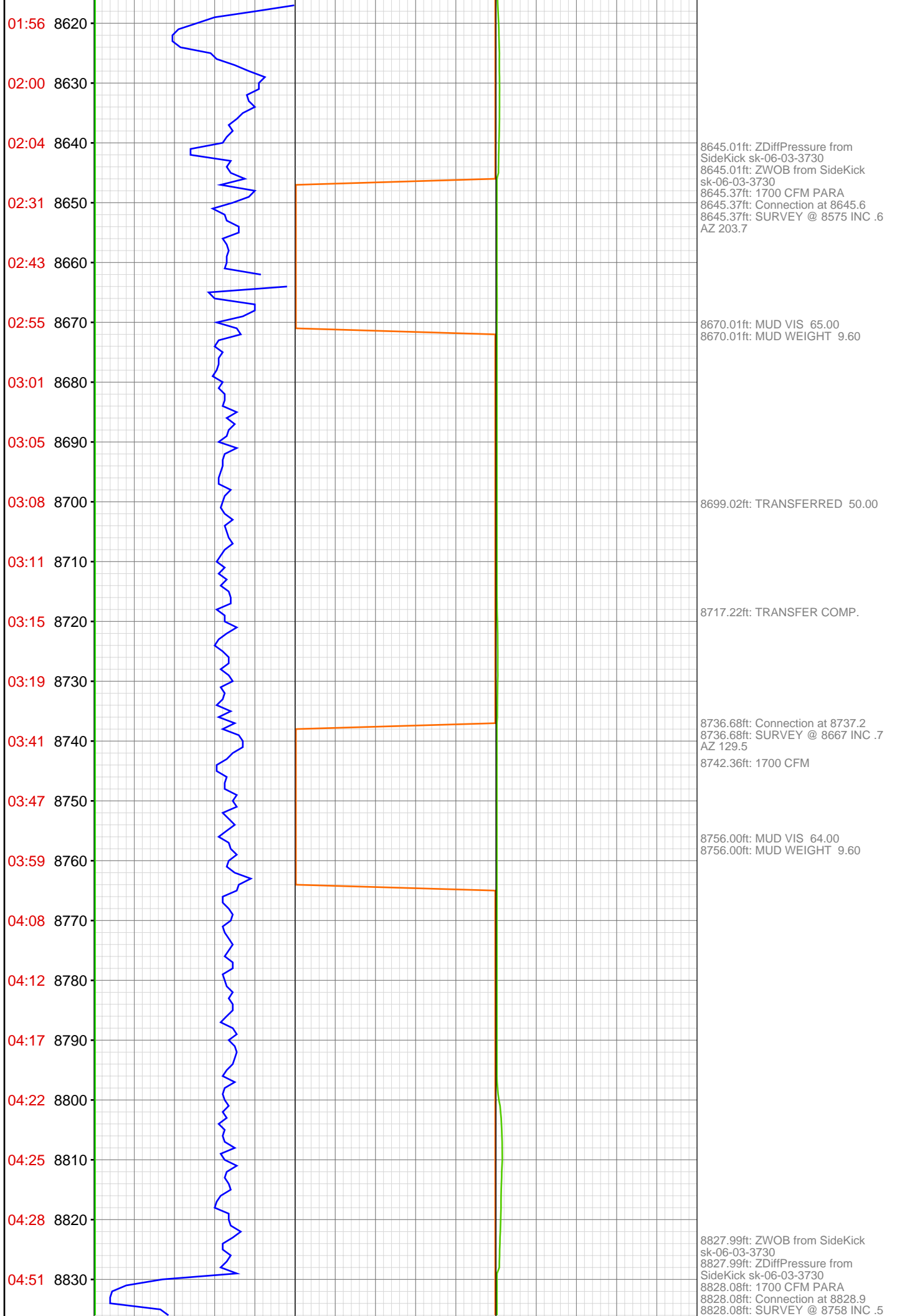
8283.99ft: MUD VIS 68.00  
8283.99ft: MUD WEIGHT 9.50

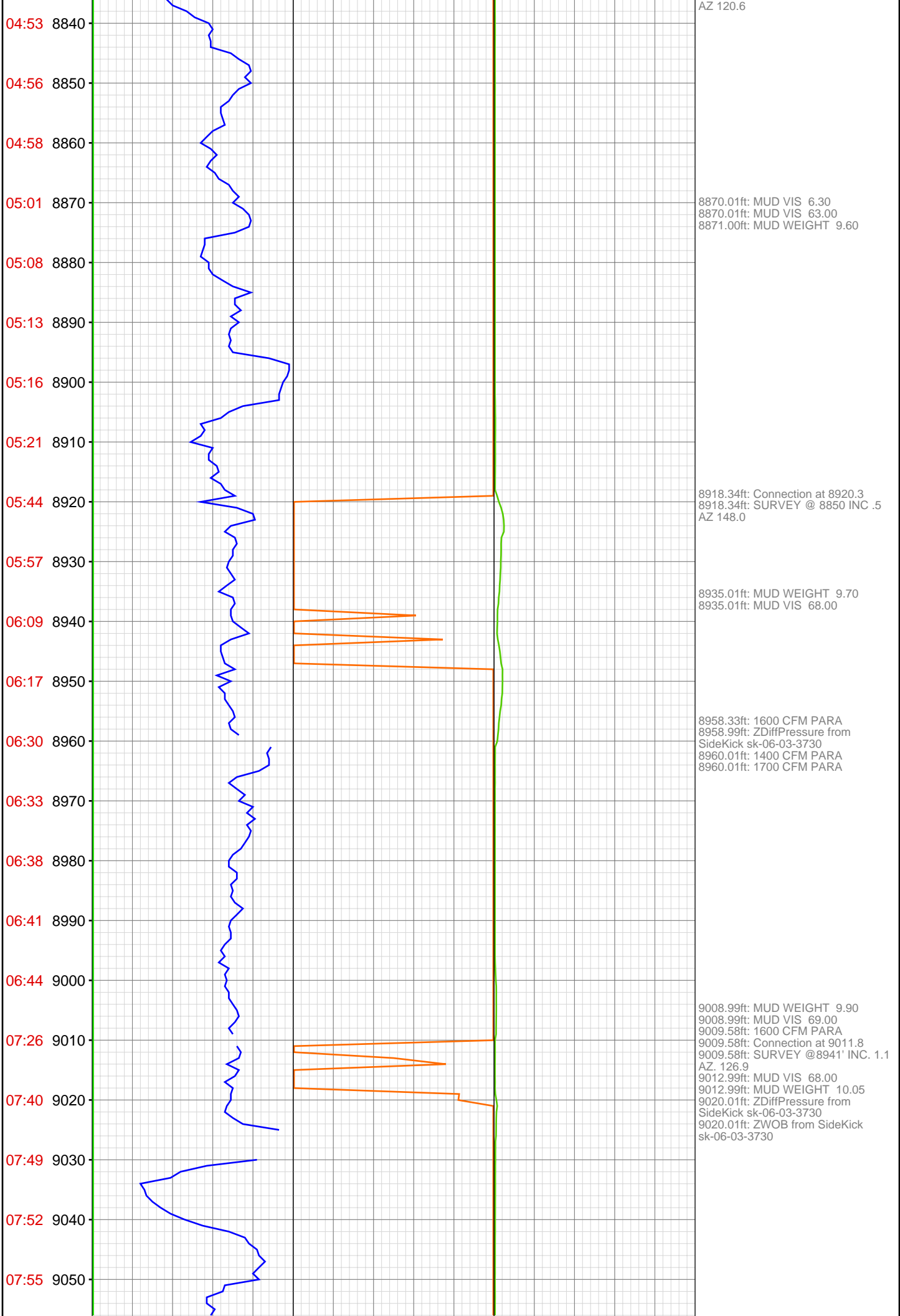
8368.01ft: TRANSFERRED 70.00  
8368.60ft: Connection at 8370.9  
8368.60ft: SURVEY @ 8300' INC. 1.0 AZI 252.4  
8375.07ft: TRANSFER COMP.

8379.99ft: MUD VIS 67.00  
8379.99ft: MUD WEIGHT 9.50

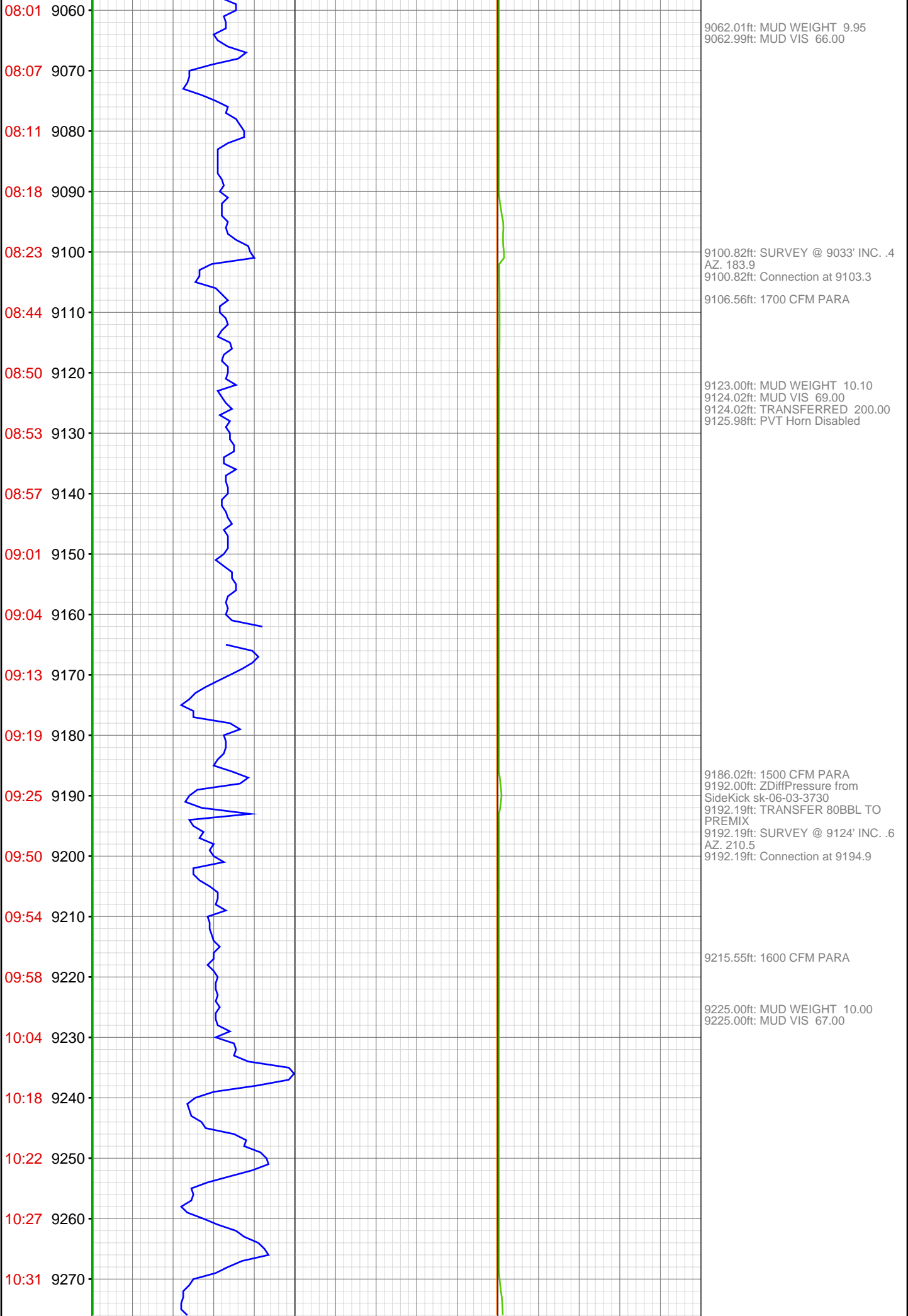
8386.02ft: 2000 CFM PARA











10:36 9280  
11:13 9290  
11:26 9300  
11:38 9310  
11:51 9320  
11:56 9330  
12:02 9340  
12:05 9350  
12:09 9360  
12:13 9370  
12:37 9380  
12:50 9390  
13:00 9400  
13:12 9410  
13:16 9420  
13:23 9430  
13:28 9440  
13:33 9450  
13:38 9460  
14:00 9470  
14:06 9480  
14:11 9490



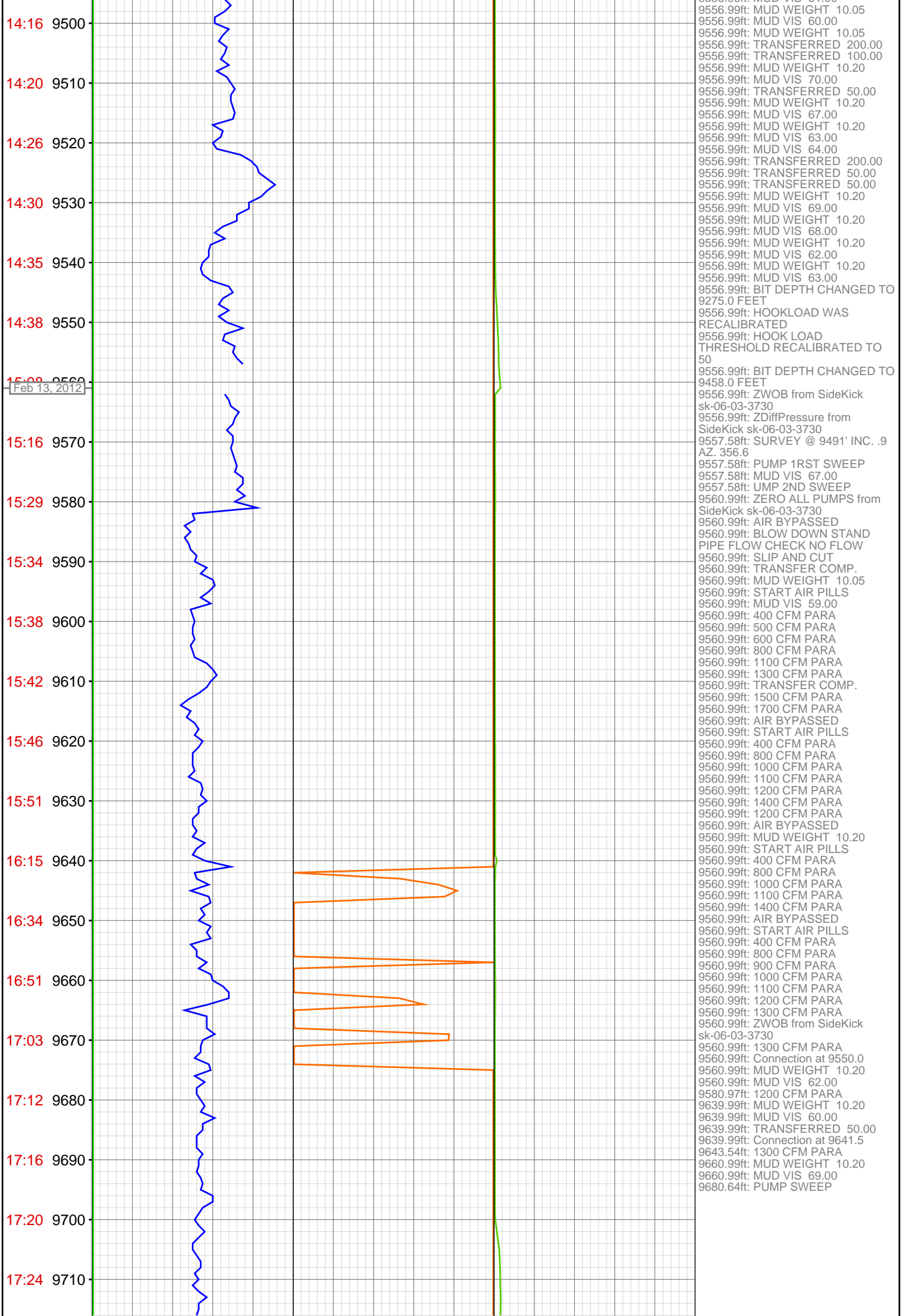
9283.53ft: Connection at 9286.4  
SURVEY 9216' INC. 1.1 AZ. 234.3  
9288.88ft: 1700 CFM PARA  
9289.99ft: MUD WEIGHT 10.10  
9289.99ft: MUD VIS 62.00

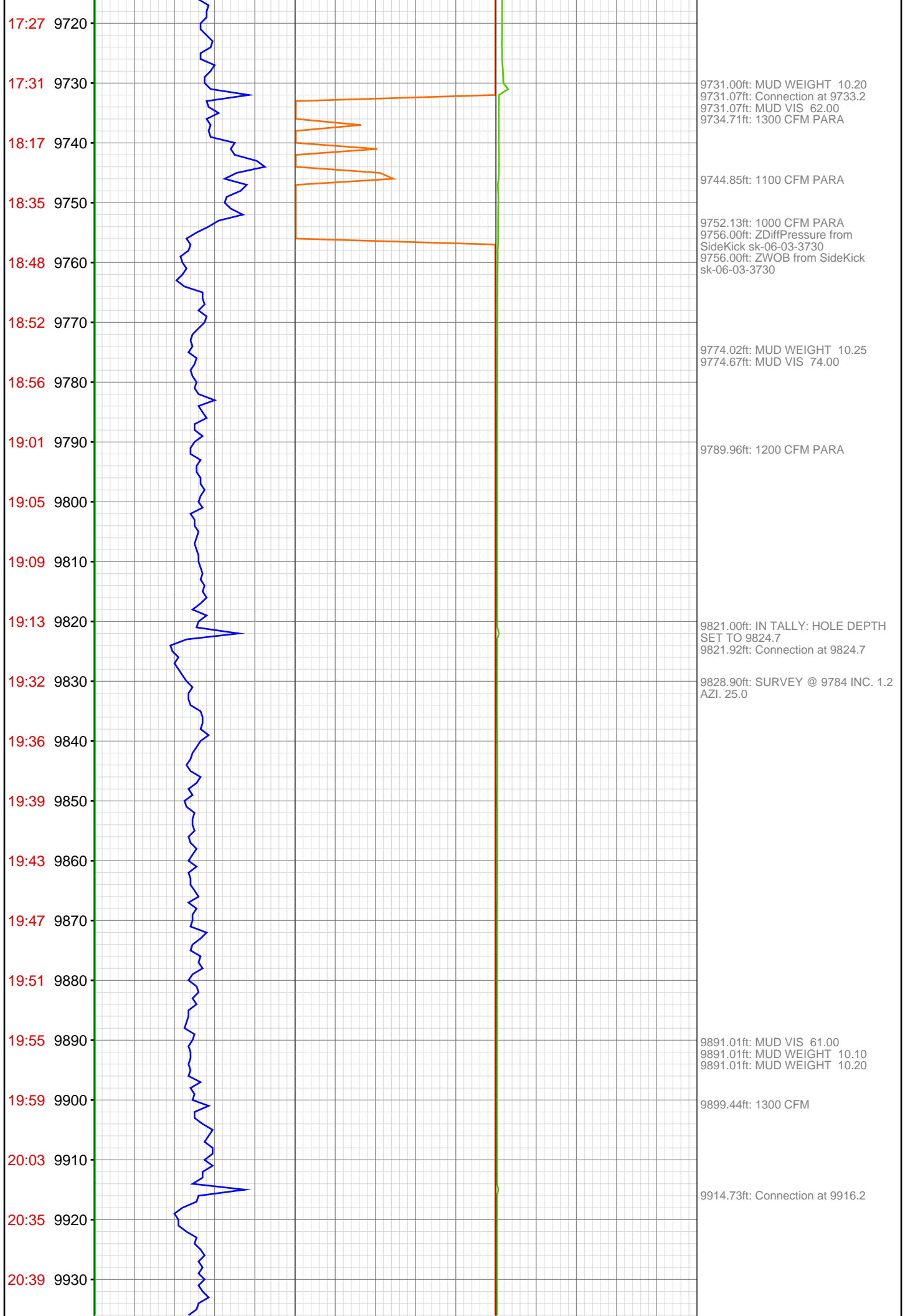
9300.98ft: PVT Horn Enabled

9374.02ft: MUD WEIGHT 10.10  
9374.02ft: MUD VIS 62.00  
9374.64ft: SURVEY @ 9307' INC. .7  
AZ. 252.5  
9374.64ft: Connection at 9377.9

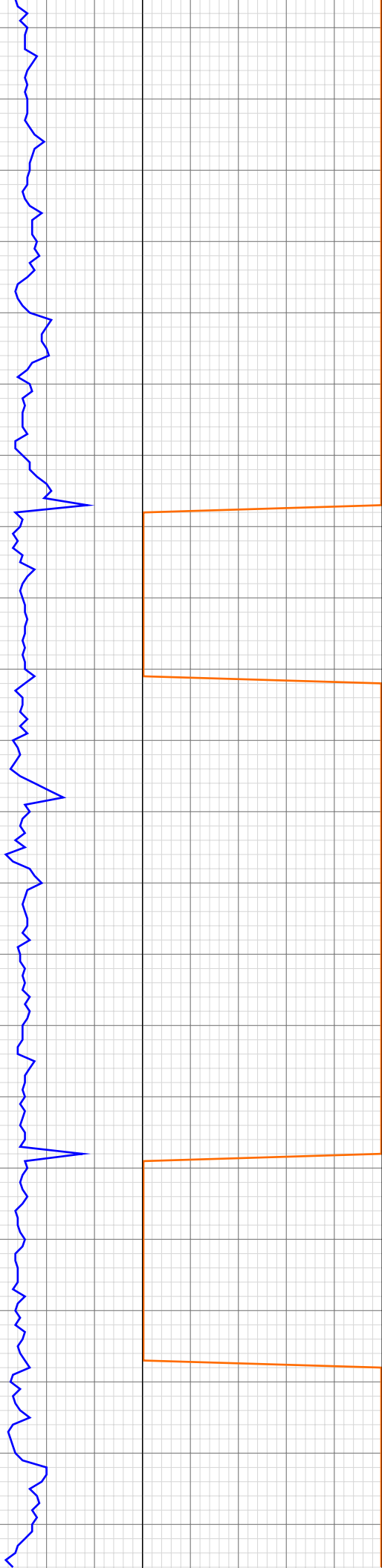
9400.00ft: MUD WEIGHT 10.00  
9400.00ft: MUD VIS 64.00  
9400.00ft: TRANSFERRED 50.00  
9402.99ft: ZWOB from SideKick  
sk-06-03-3730  
9404.30ft: PUMP SWEEP

9466.14ft: SURVEY @ 9399' INC. .8  
AZ. 324.2  
9466.14ft: Connection at 9469.5  
9471.00ft: MUD WEIGHT 10.10  
9471.69ft: MUD VIS 68.00  
9496.03ft: HIGH VIS SWEEP  
9509.45ft: 1700 CFM PARA  
9556.99ft: ZERO ALL PUMPS from  
SideKick sk-06-03-3730  
9556.99ft: MUD WEIGHT 10.10  
9556.99ft: MUD WEIGHT 10.10  
9556.99ft: MUD VIS 67.00  
9556.99ft: MUD WEIGHT 10.10  
9556.99ft: MUD VIS 63.00  
9556.99ft: TRANSFERRED 100.00  
9556.99ft: MUD VIS 66.00  
9556.99ft: MUD WEIGHT 10.10  
9556.99ft: MUD VIS 60.00  
9556.99ft: MUD WEIGHT 10.05  
9556.99ft: MUD VIS 59.00  
9556.99ft: MUD WEIGHT 10.05  
9556.99ft: TRANSFERRED 200.00  
9556.99ft: MUD VIS 61.00





20:43 9940  
20:46 9950  
20:51 9960  
20:56 9970  
21:02 9980  
21:06 9990  
21:10 10000  
21:35 10010  
21:45 10020  
21:59 10030  
22:05 10040  
22:10 10050  
22:15 10060  
22:21 10070  
22:27 10080  
22:31 10090  
22:55 10100  
23:04 10110  
23:12 10120  
23:22 10130  
23:27 10140  
23:31 10150

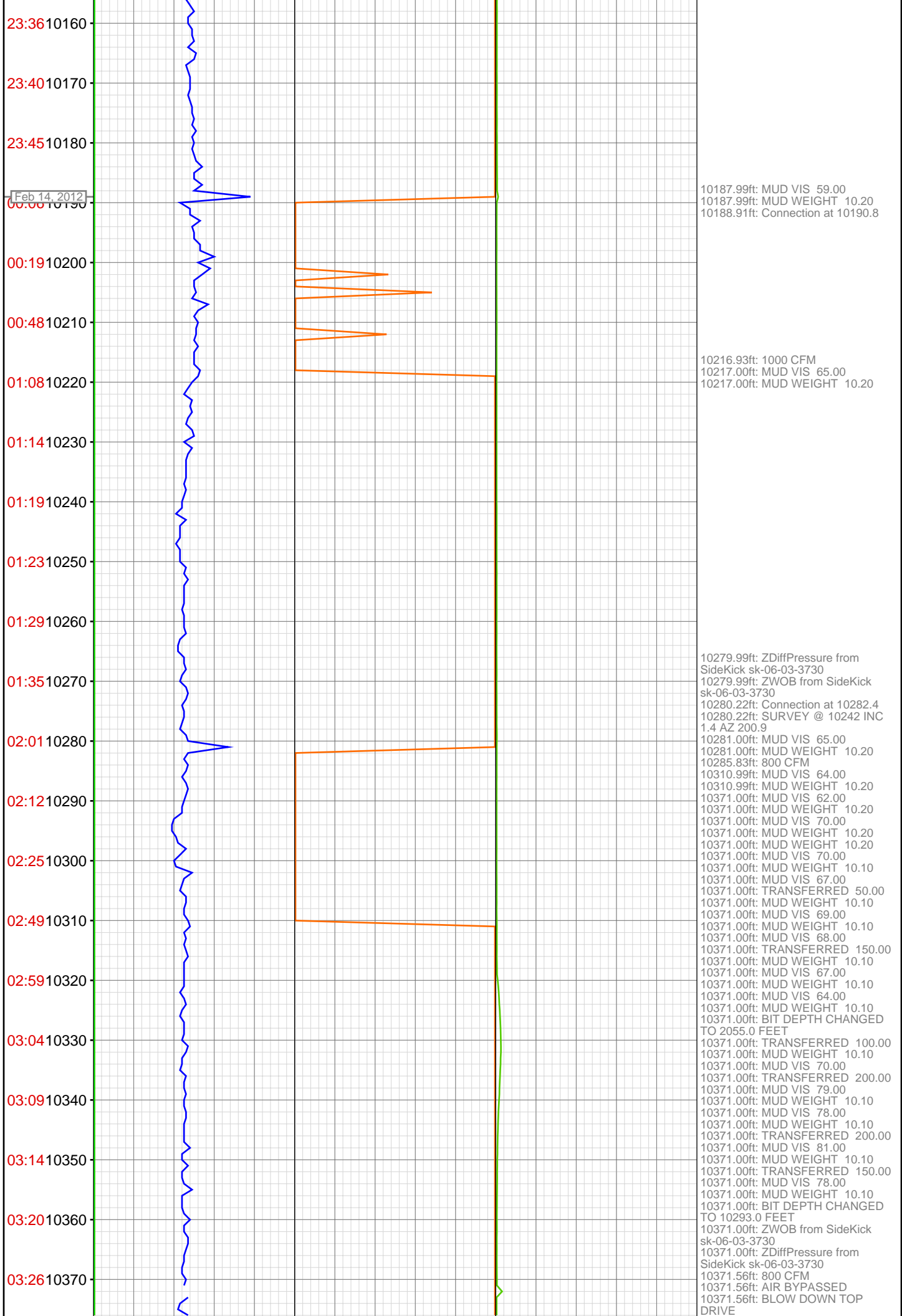


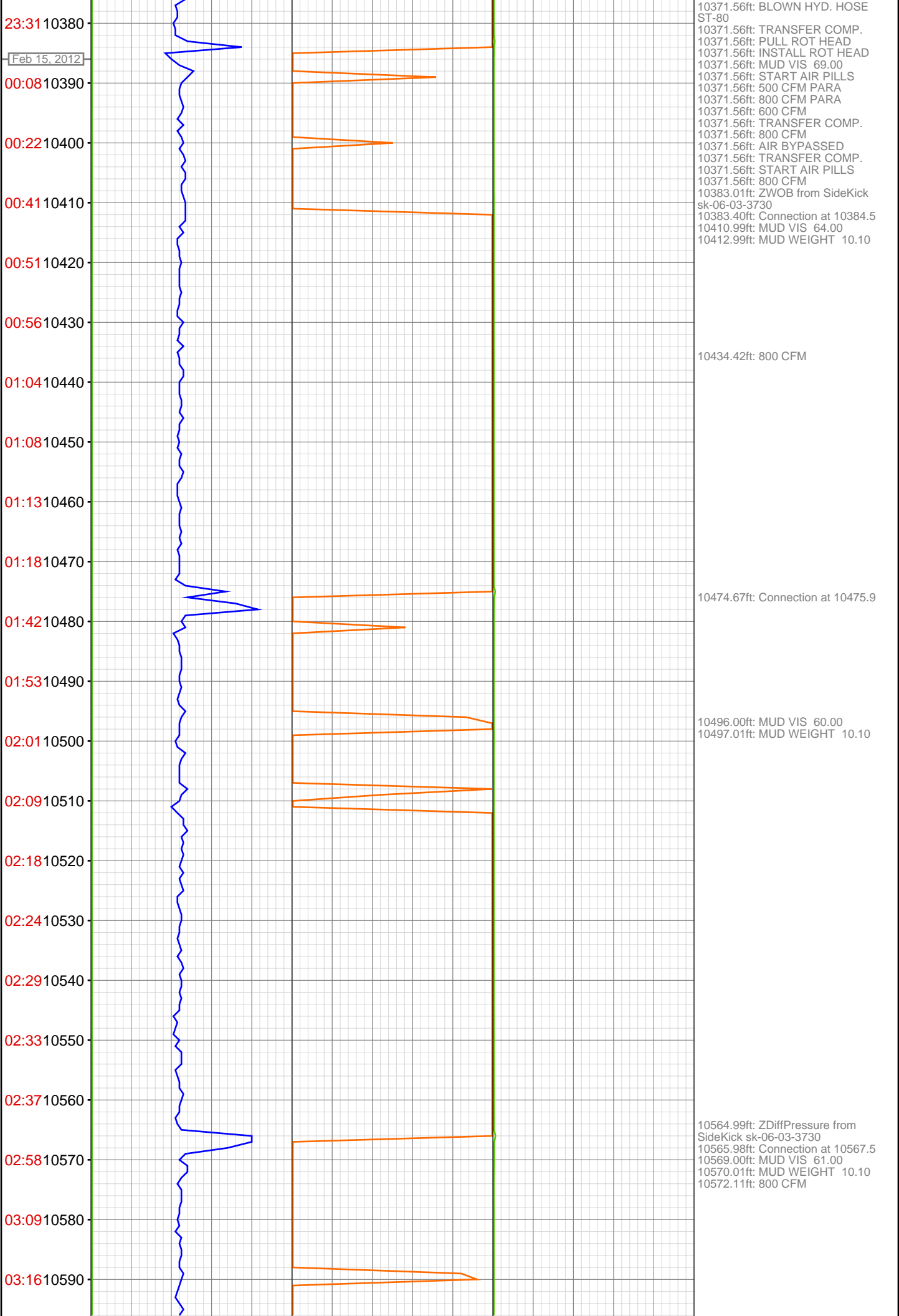
9958.01ft: MUD VIS 63.00  
9958.99ft: MUD WEIGHT 10.20

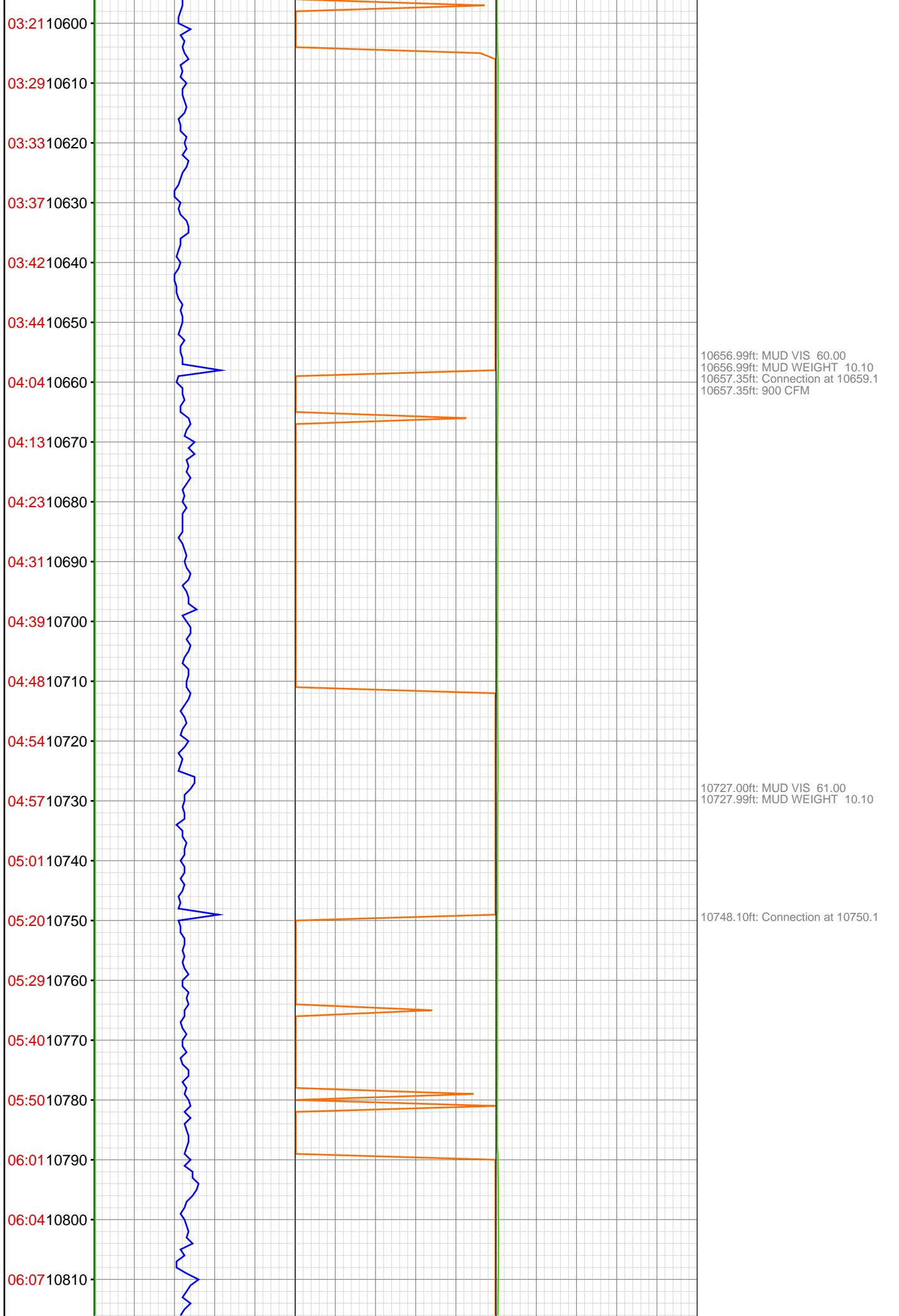
10006.00ft: ZWOB from SideKick  
sk-06-03-3730  
10006.00ft: ZDiffPressure from  
SideKick sk-06-03-3730  
10006.00ft: Connection at 10007.7

10027.00ft: MUD VIS 60.00  
10027.00ft: MUD WEIGHT 10.20  
10031.89ft: 1300 CFM PARA

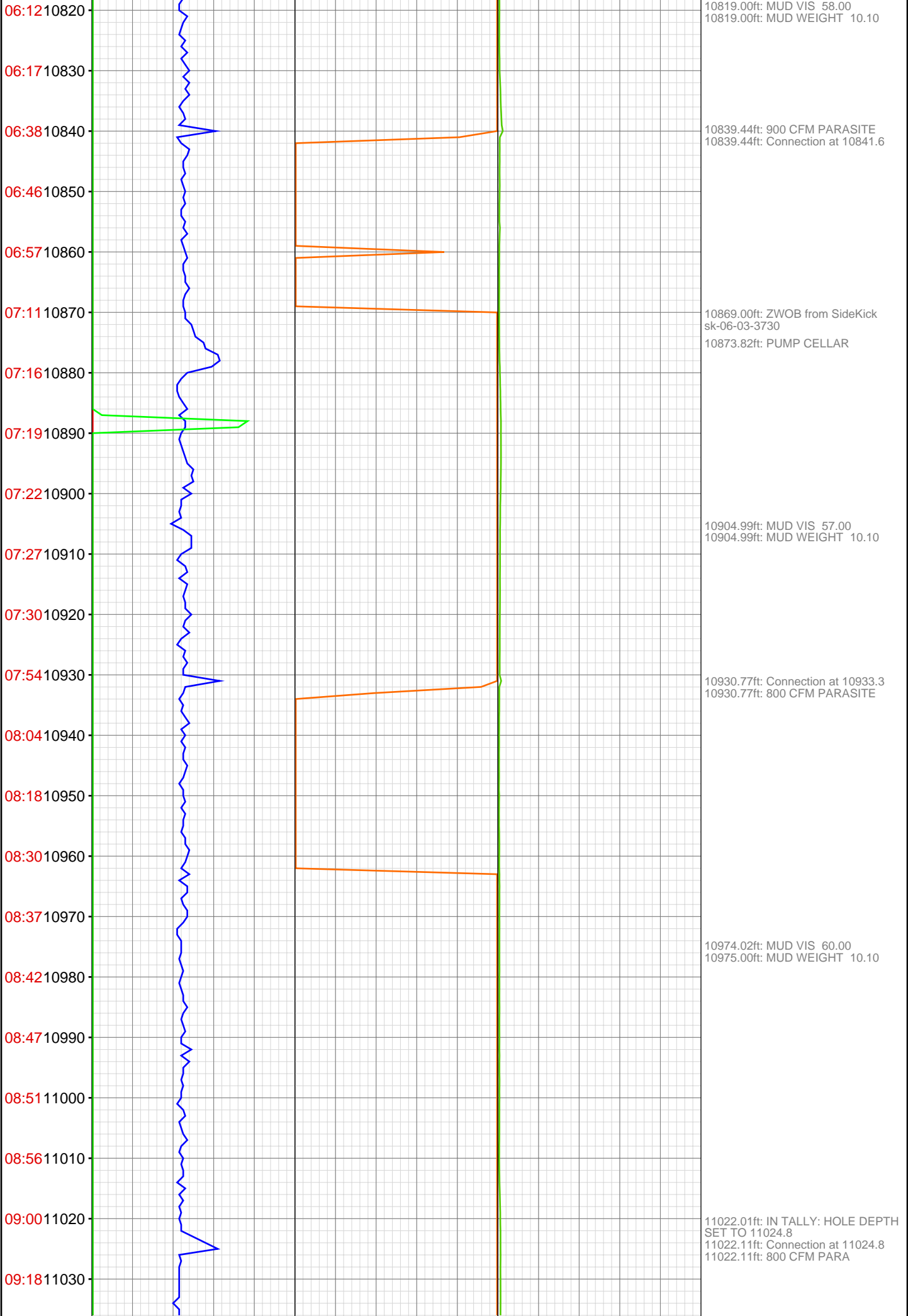
10097.01ft: MUD VIS 66.00  
10097.01ft: MUD WEIGHT 10.20  
10097.51ft: Connection at 10099.2  
10097.51ft: SURVEY @ 10059 INC  
1.2 AZI 227.9  
10104.53ft: 1100 CFM

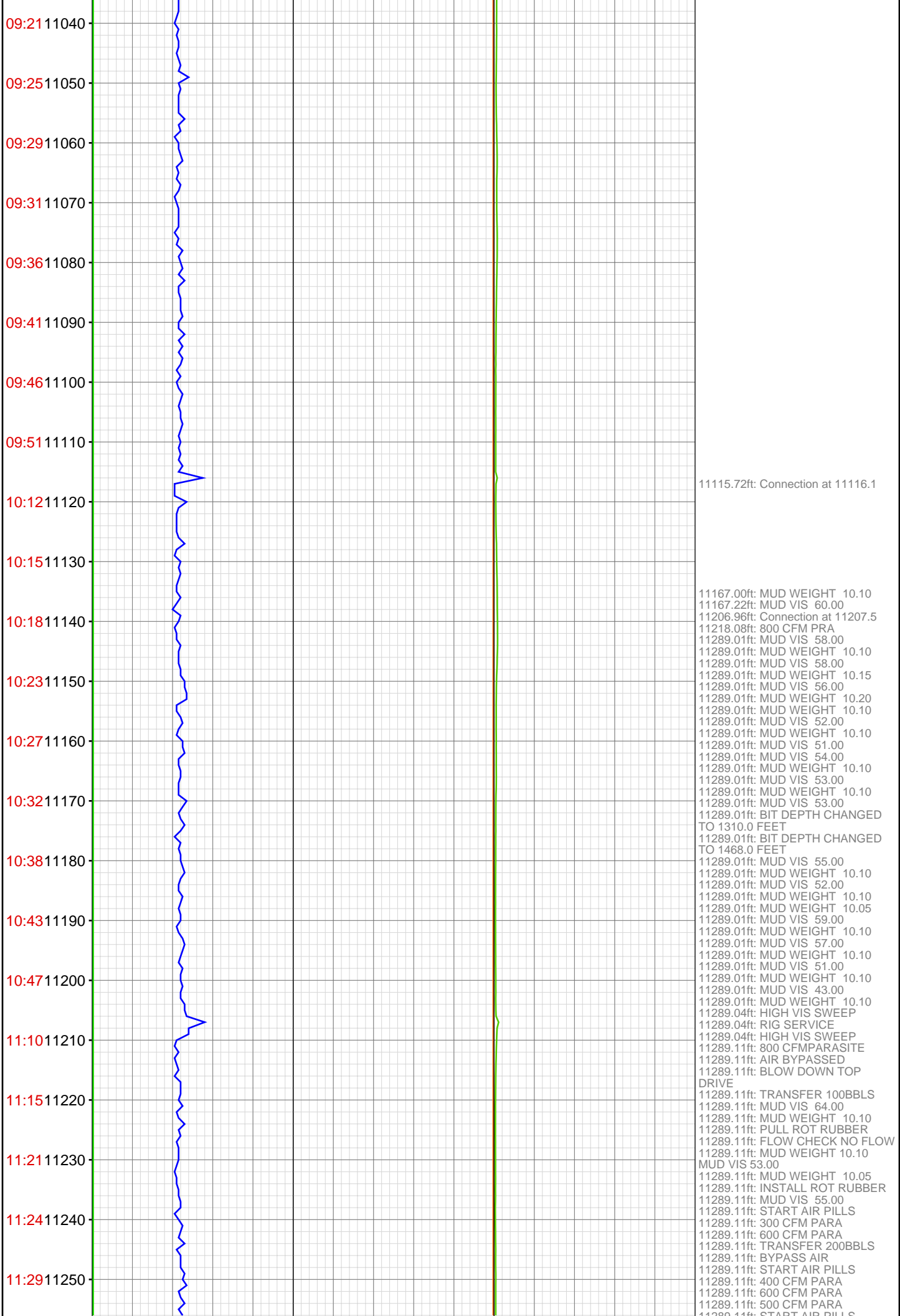












11:33 11260  
11:37 11270  
11:41 11280  
11290



11289.11ft: START AIR PILLS  
11289.11ft: 400 CFM PARA  
11289.11ft: 600 CFM PARA  
11289.11ft: 500 CFM PARA  
11289.11ft: 400 CFM PARA  
11289.11ft: 300 CFM PARA  
11289.11ft: 200 CFM PARA  
11289.11ft: 300 CFM PARA  
11289.11ft: 200 CFM PARA  
11289.11ft: 100 CFM PARA  
11289.11ft: 200 CFM PARA  
11289.11ft: 100 CFM PARA  
11289.11ft: 300 CFM PARA  
11289.11ft: 200 CFM PARA  
11289.11ft: AIR BYPASSED  
11289.11ft: 100 CFM PARA  
11289.11ft: START AIR PILLS  
11289.11ft: 200 CFM  
11289.11ft: 100 CFM  
11289.11ft: 200 CFM  
11289.11ft: 300 CFM  
11289.11ft: 500 CFM  
11289.11ft: AIR BYPASSED