




Lat40°, Inc. 1635 Foxtrail Drive, Suite 325 Loveland, CO 970-776-3321

LOCATION DRAWING







STATE NORTH PLATTE F-36 PAD

SECTION: 36
TOWNSHIP: 5N
RANGE: 63W

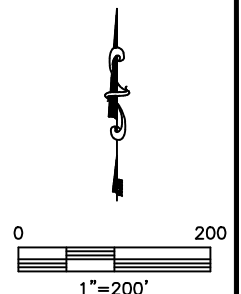


IMPROVEMENTS:

(MEASURED FROM THE PROPOSED STATE NORTH PLATTE F-J-36HC WELL LOCATION)

-  FENCE 186' S
-  'T' POST 243' NW, 676' SE, 711' NE
-  GAS MARKER 690' & 762' NW
-  WATER VALVE 193' S
-  EDGE OF CONCRETE 195' S
-  PIPE 196' S

NEAREST: BUILDING 1206' NW (OUTBUILDING), PUBLIC ROAD 5280'+,
ABOVE GROUND UTILITY 1261' SW, RAILROAD 5280'+, PROPERTY LINE 370' N



DATE: 5/13/2013
PROJECT#: 2012021