

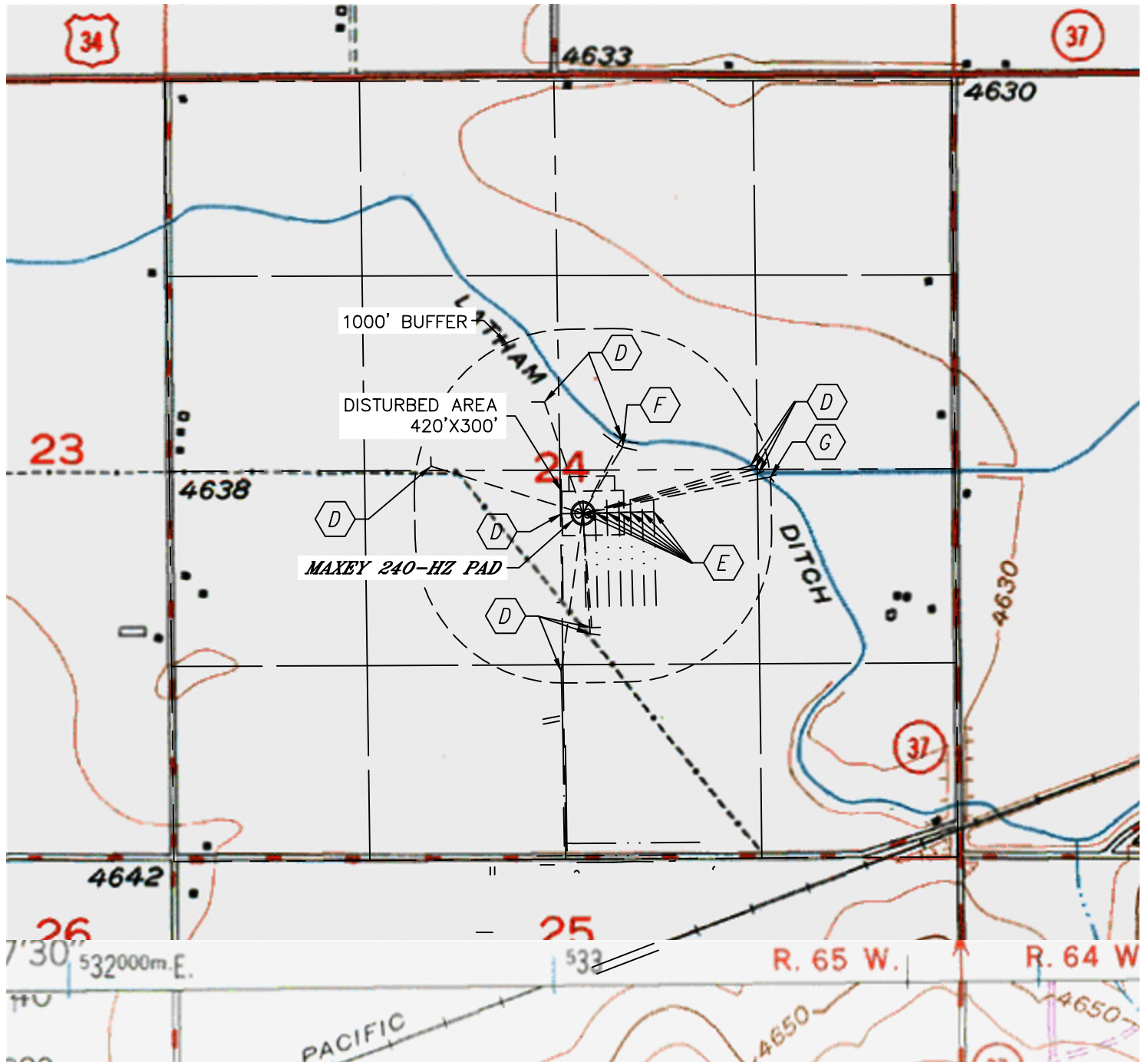






Lat40°, Inc. 1635 Foxtrail Drive, Suite 325 Loveland, CO 970-776-3321

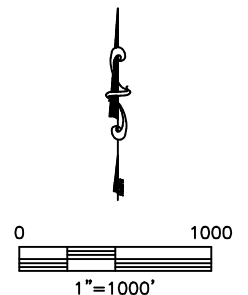
## HYDROLOGY MAP

MAXEY 240-HZ PAD

SECTION: 24  
TOWNSHIP: 5N  
RANGE: 65W



-  DITCH 144' W, 571' NE, 777' S, 819' S, 800' NW, 1079' NW, 1082' SW, 1183' NE, 1203' NE, 1224' NE
-  IRRIGATION DITCH 4', 85', 164', 246', 324', 404' & 483' E
-  LATHAM DITCH 525' NE
-  POND 1299' NE



DATE: 1/21/2013  
PROJECT#: 2013003