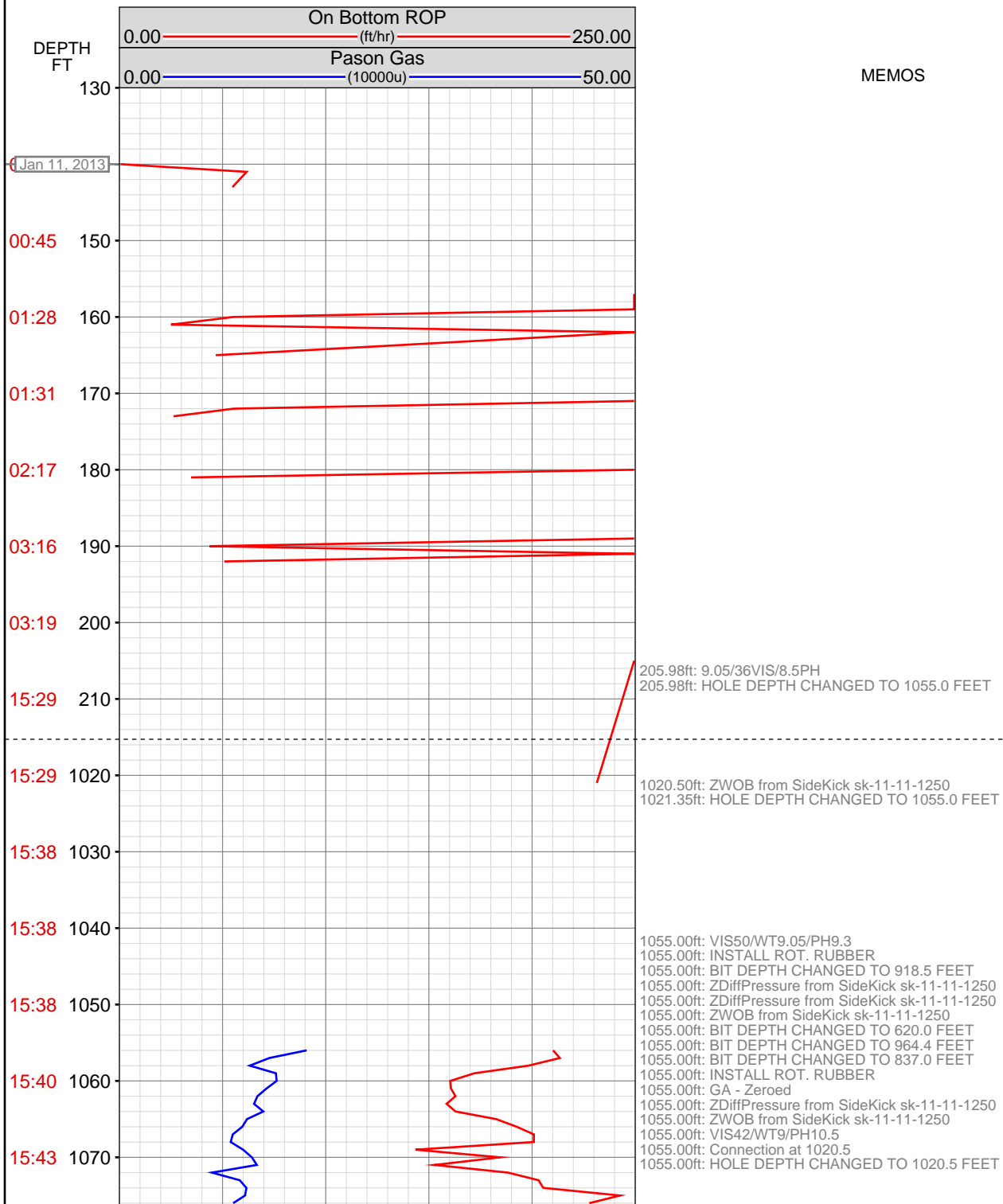


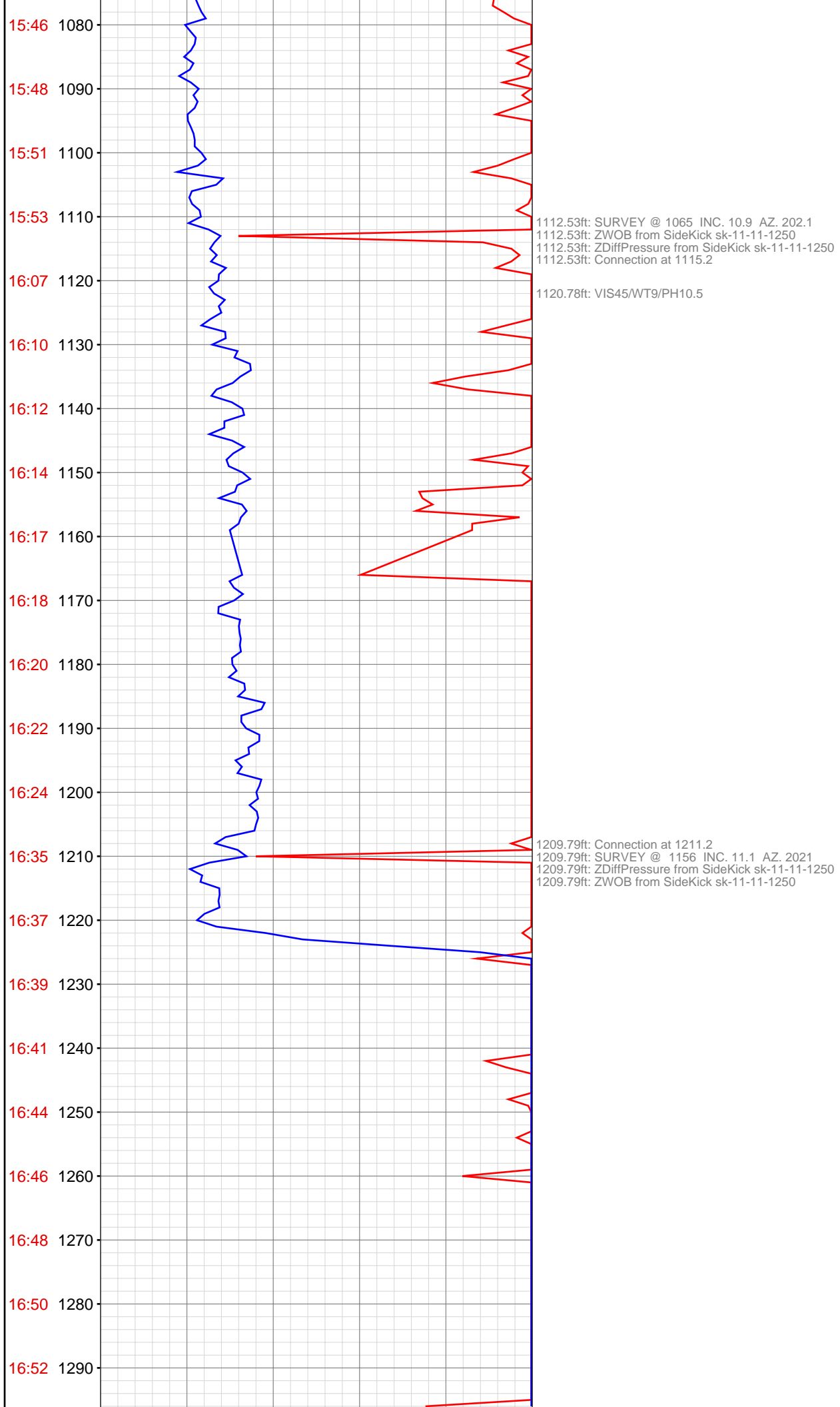
# DataHub EDR Log

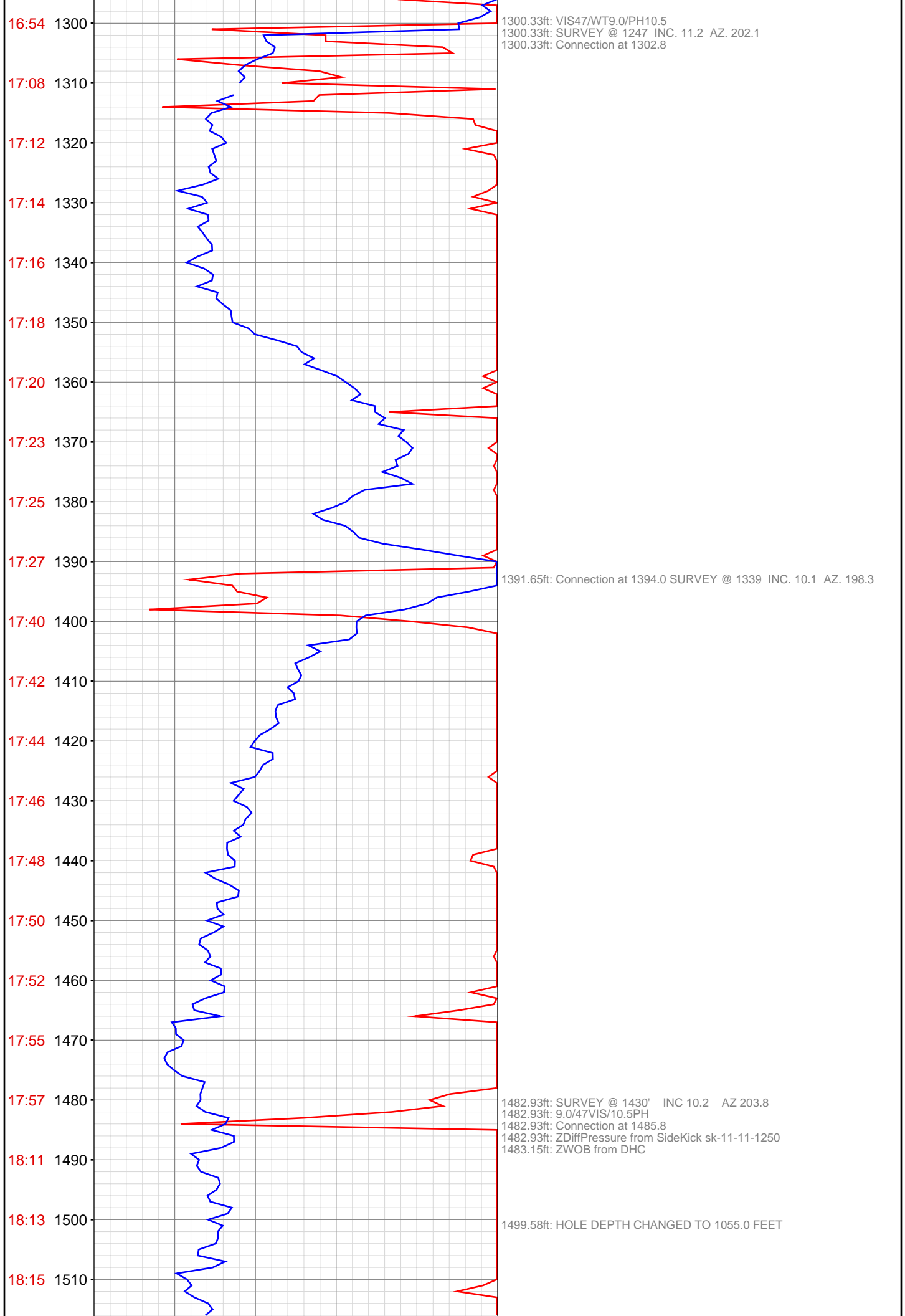
Tue Jan 15, 2013 14:43:43  
Well Dossier 1357860132  
Greg Veregin

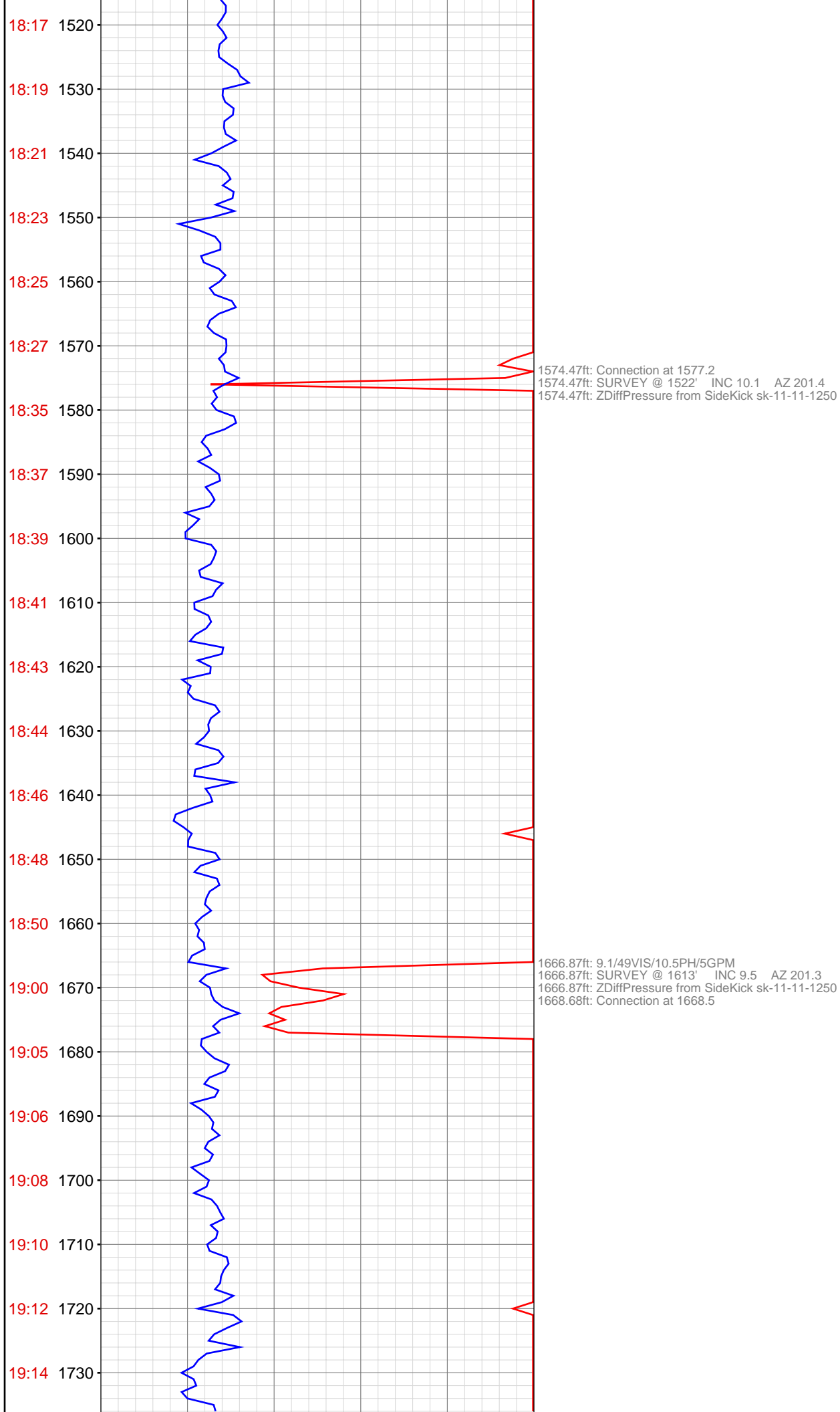
**OPERATOR:** EnCana Oil & Gas (USA), Inc.  
**WELL:** SHIDELER FEE 6-3D  
**FIELD:**  
**LOCATION:** SW SE SEC 31, T007S, R92W31  
**COUNTRY:** USA  
**RIG:** Pat-UTI 303

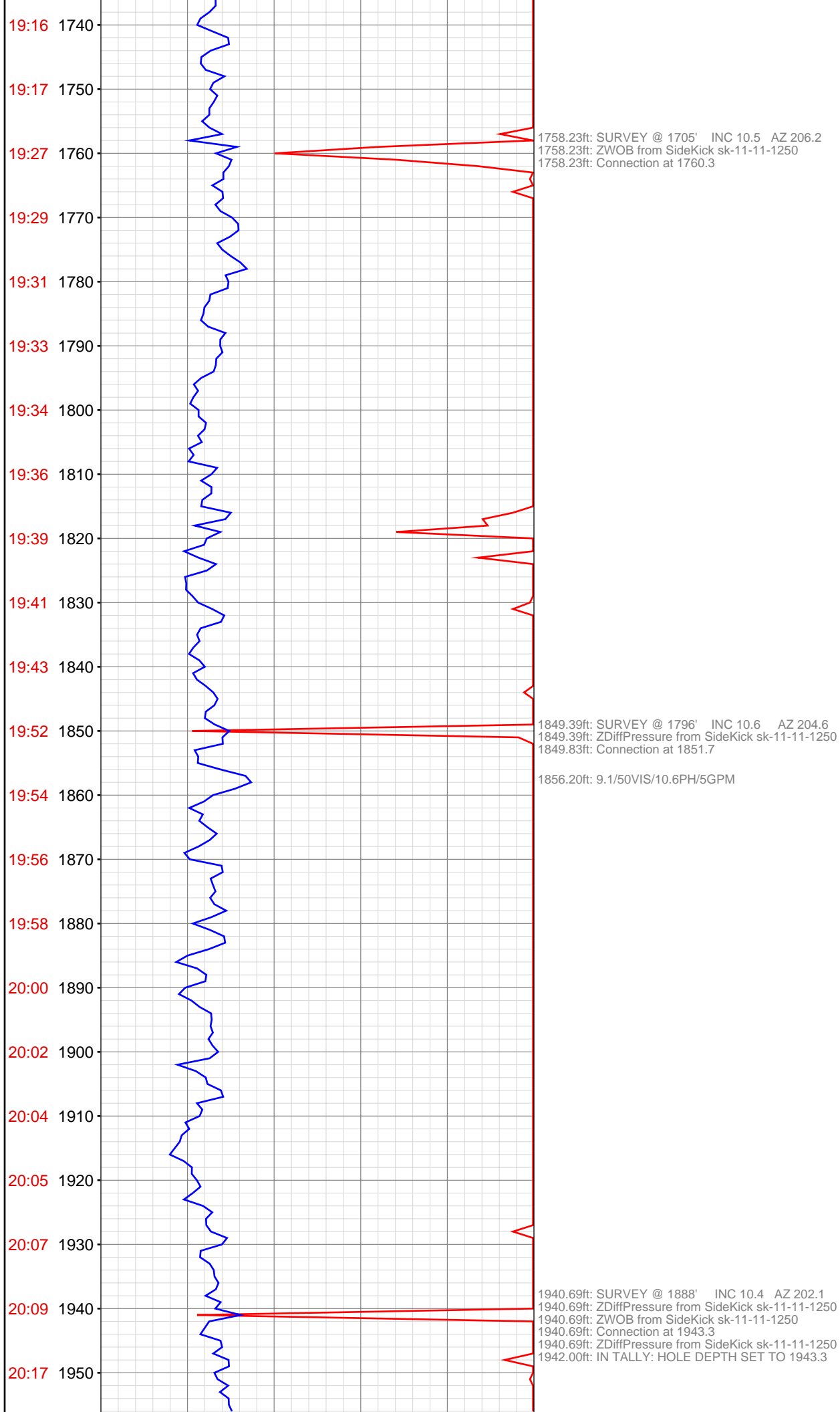
**CONTRACTOR:** Patterson-UTI Drilling Company  
**UNIQUE WELL ID:** 05 045 2143 00  
**SPUD DATE:** Jan 11, 2013 15:30  
**RELEASE DATE:**

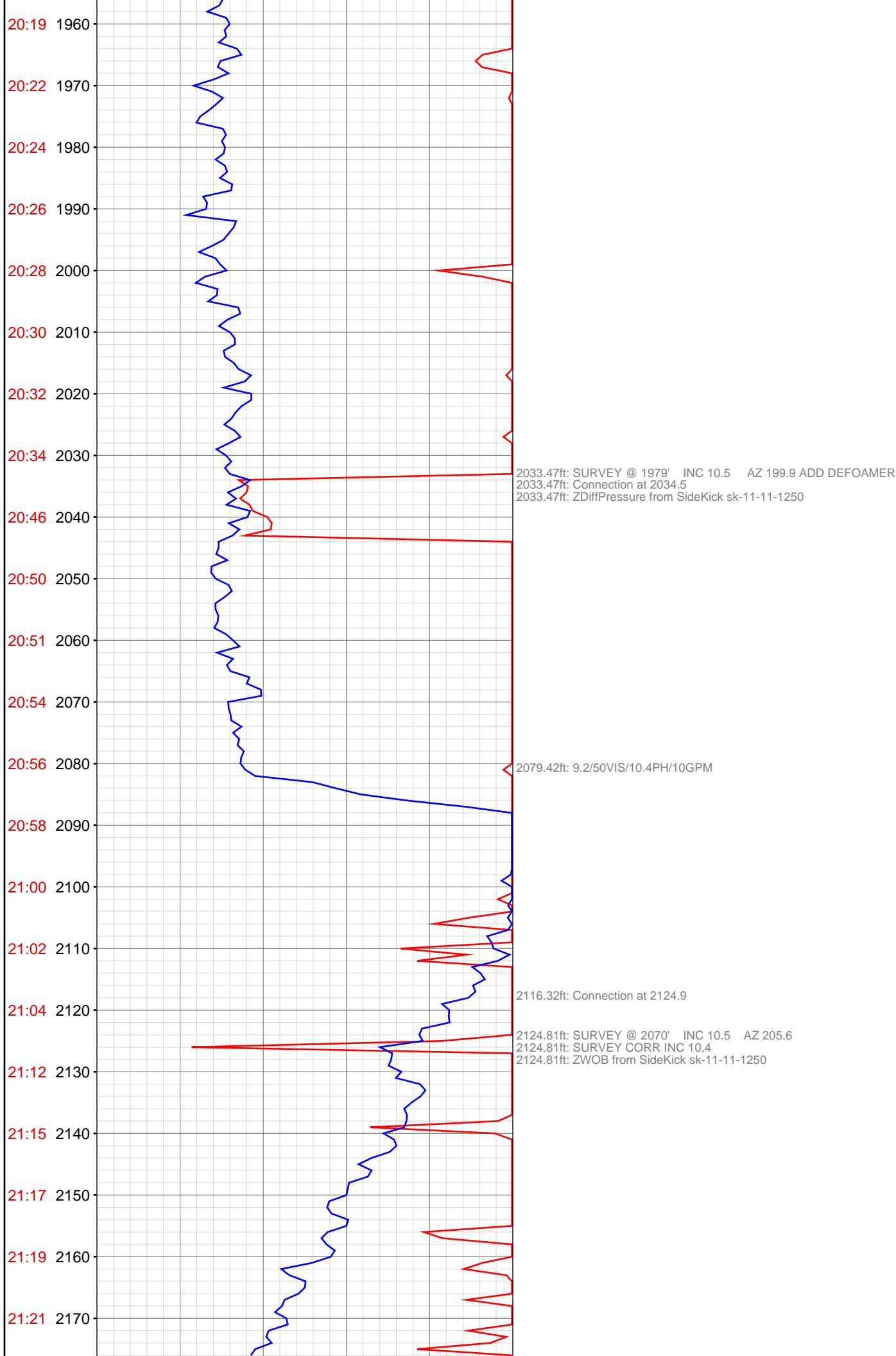


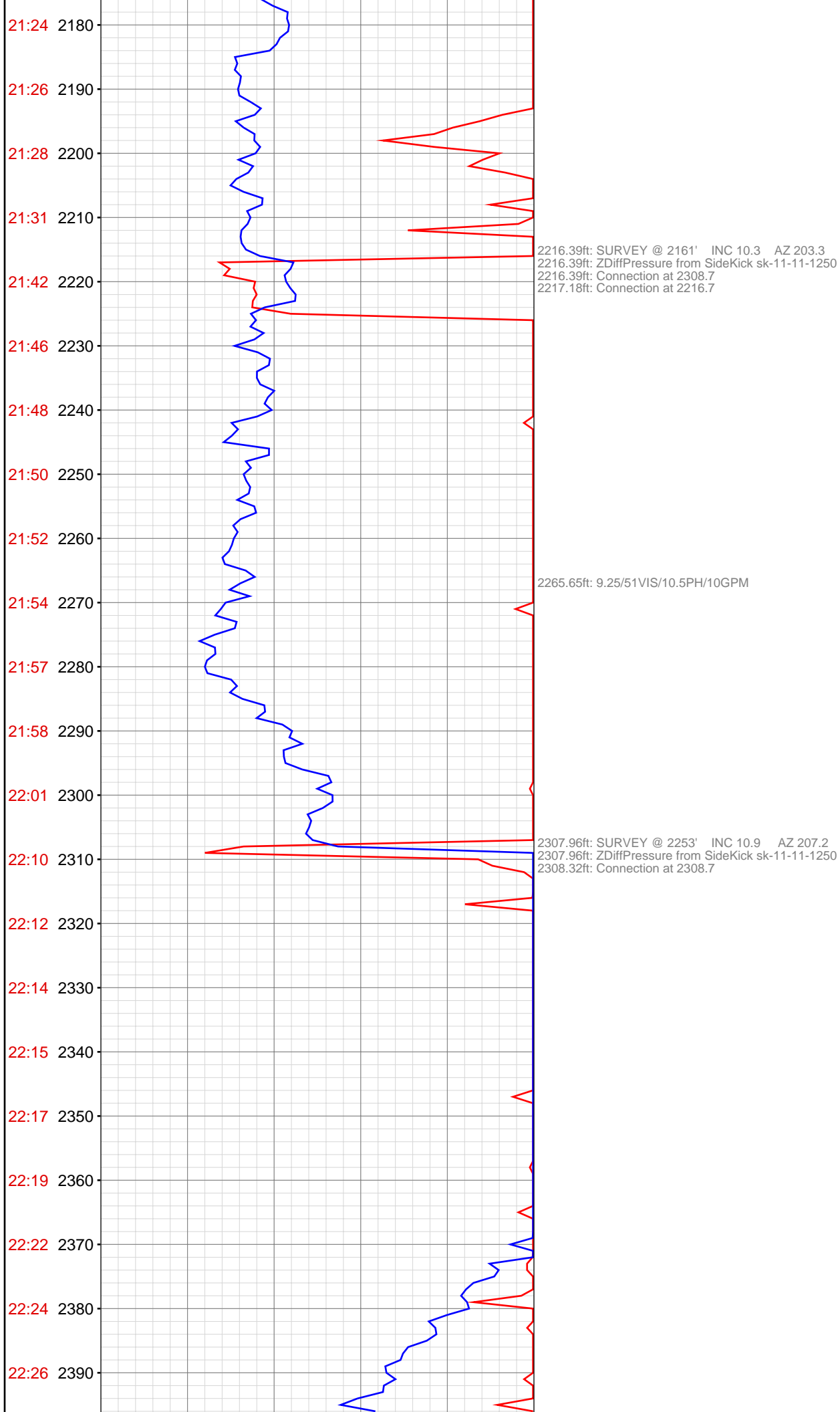


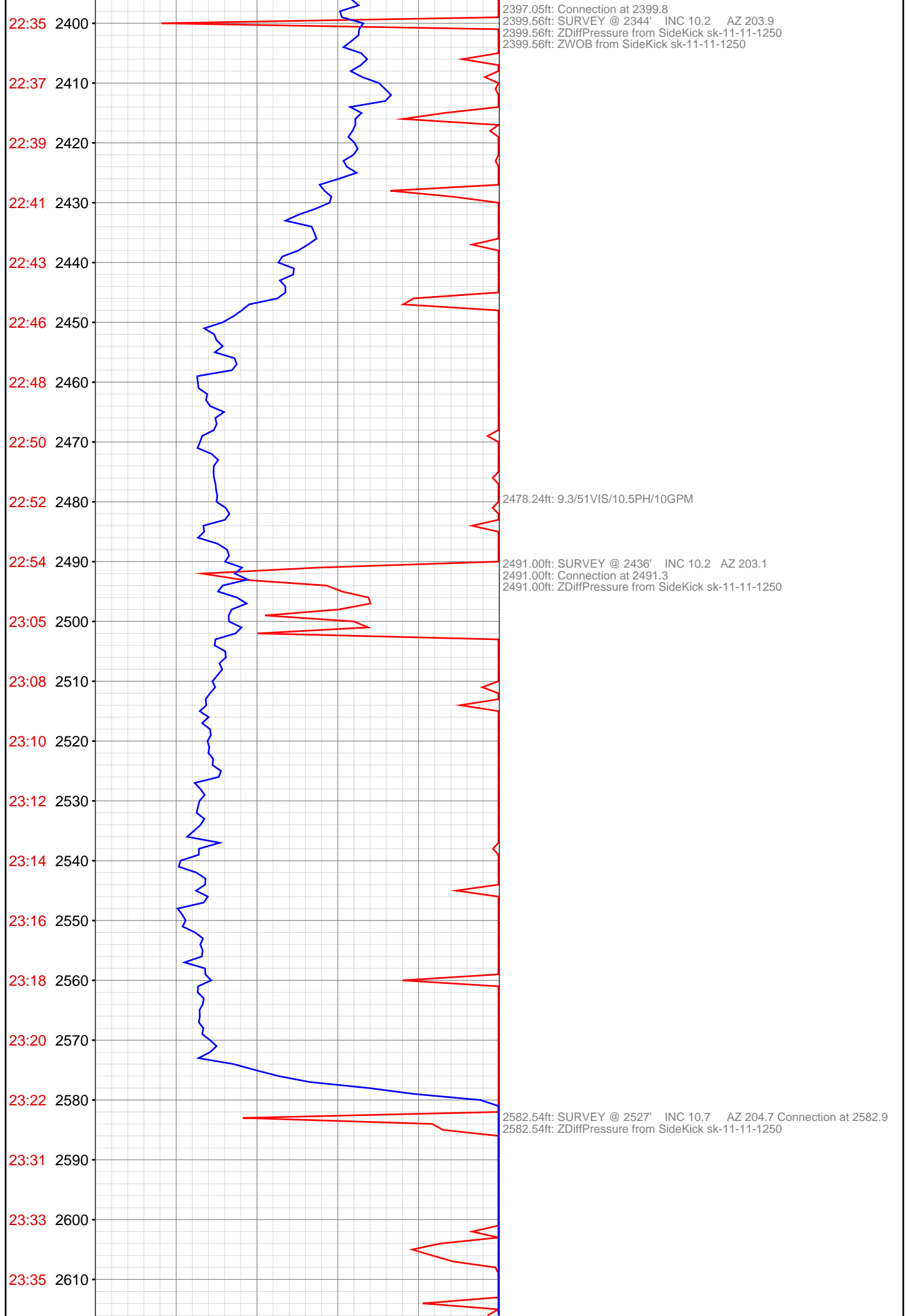




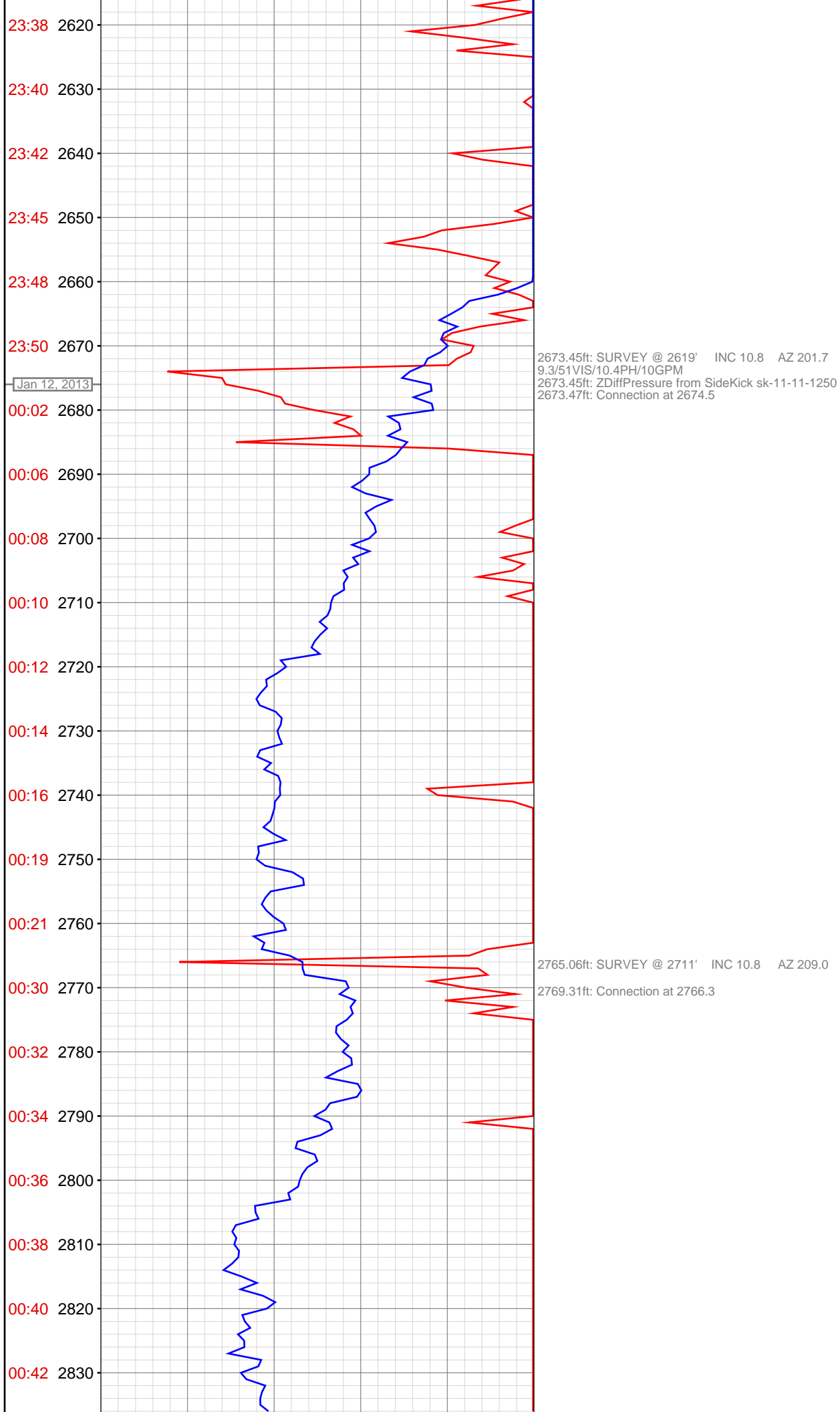


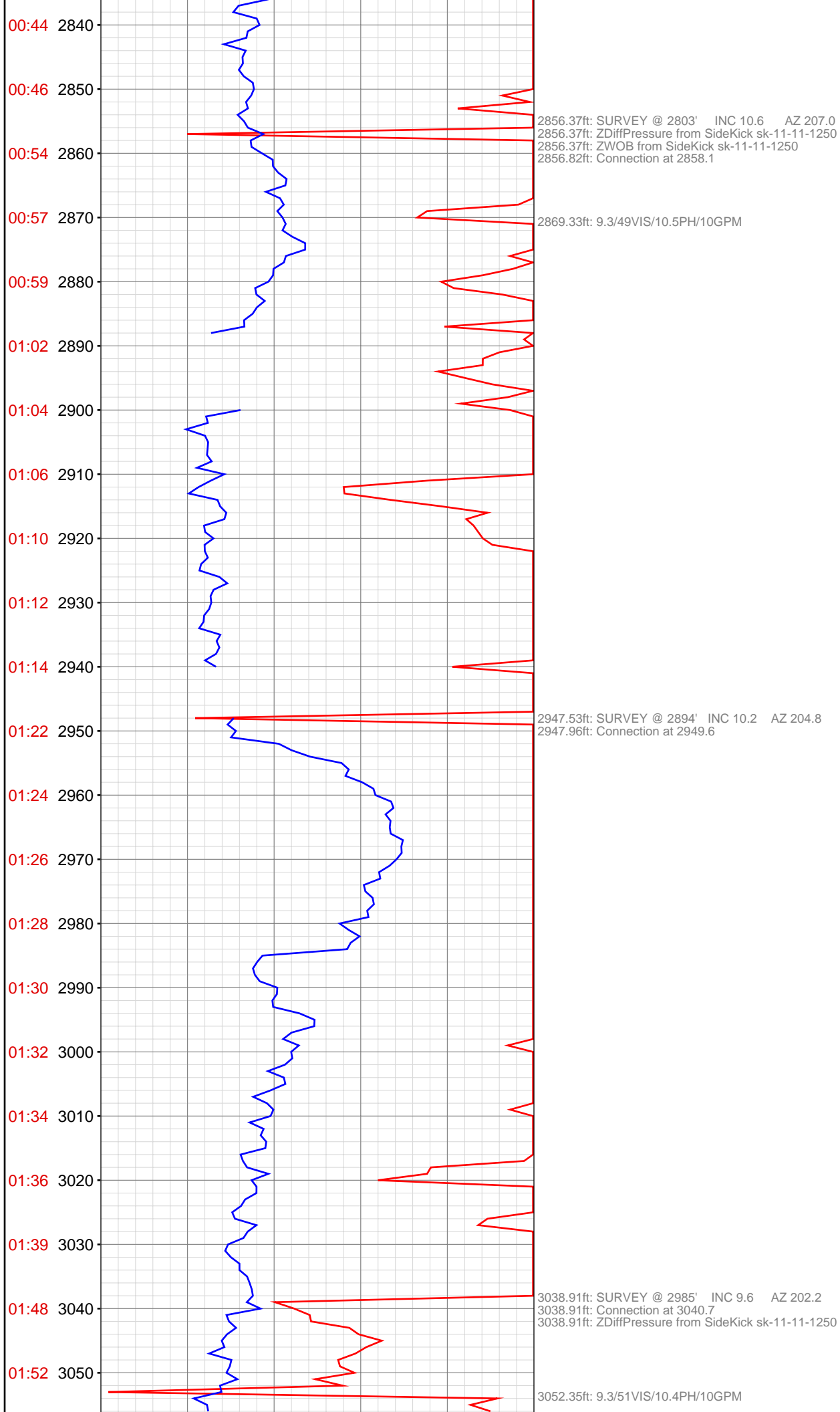


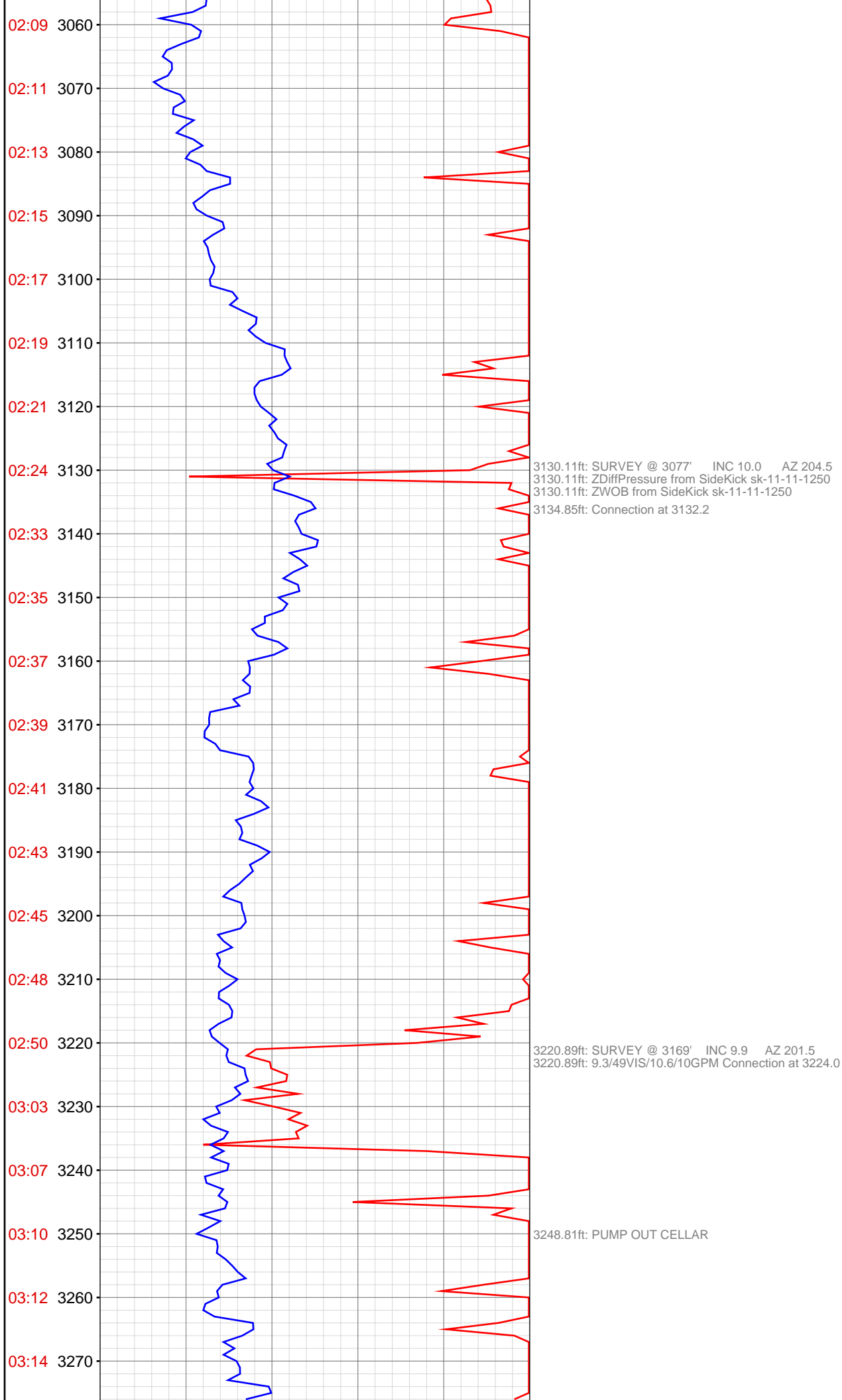


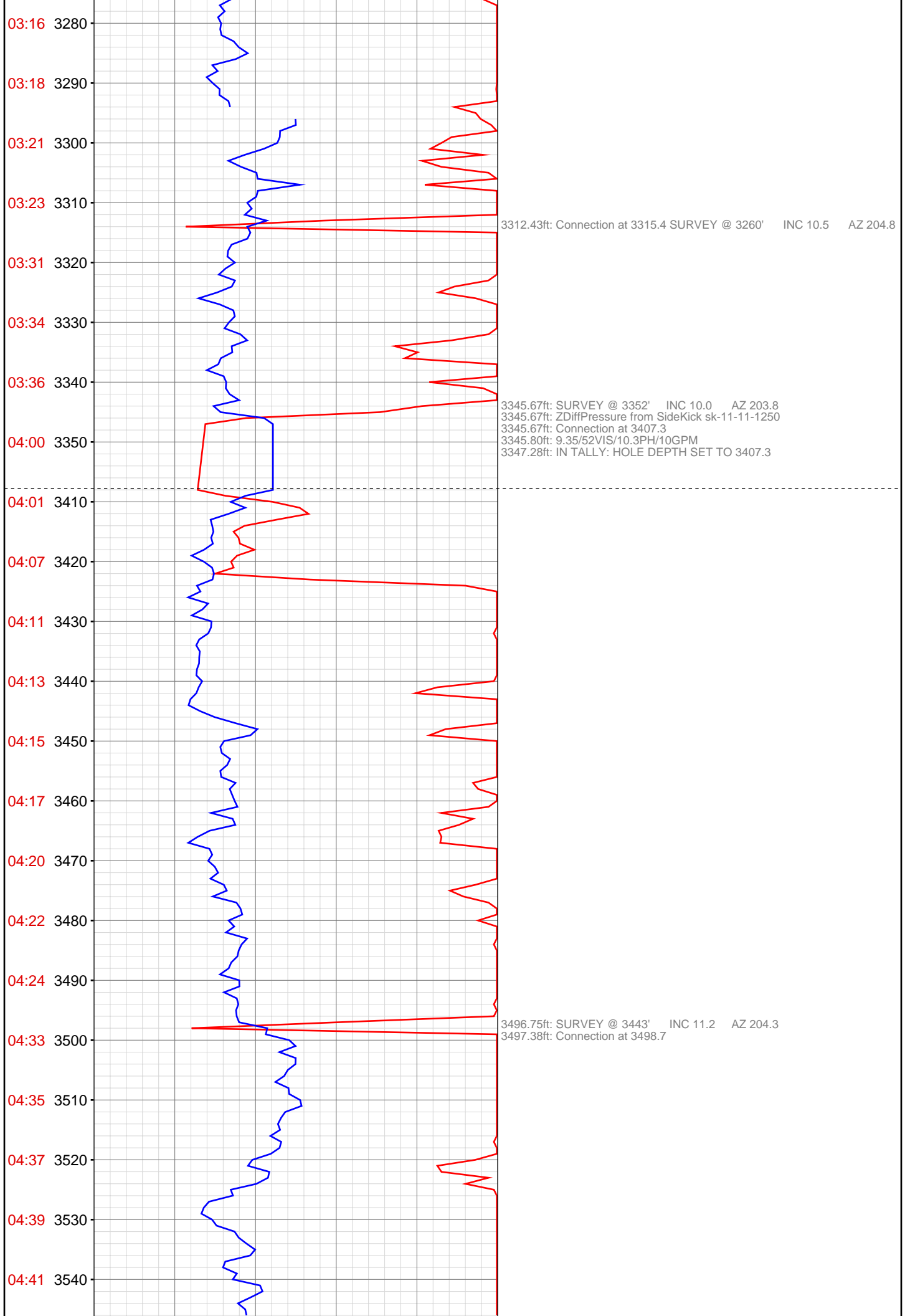


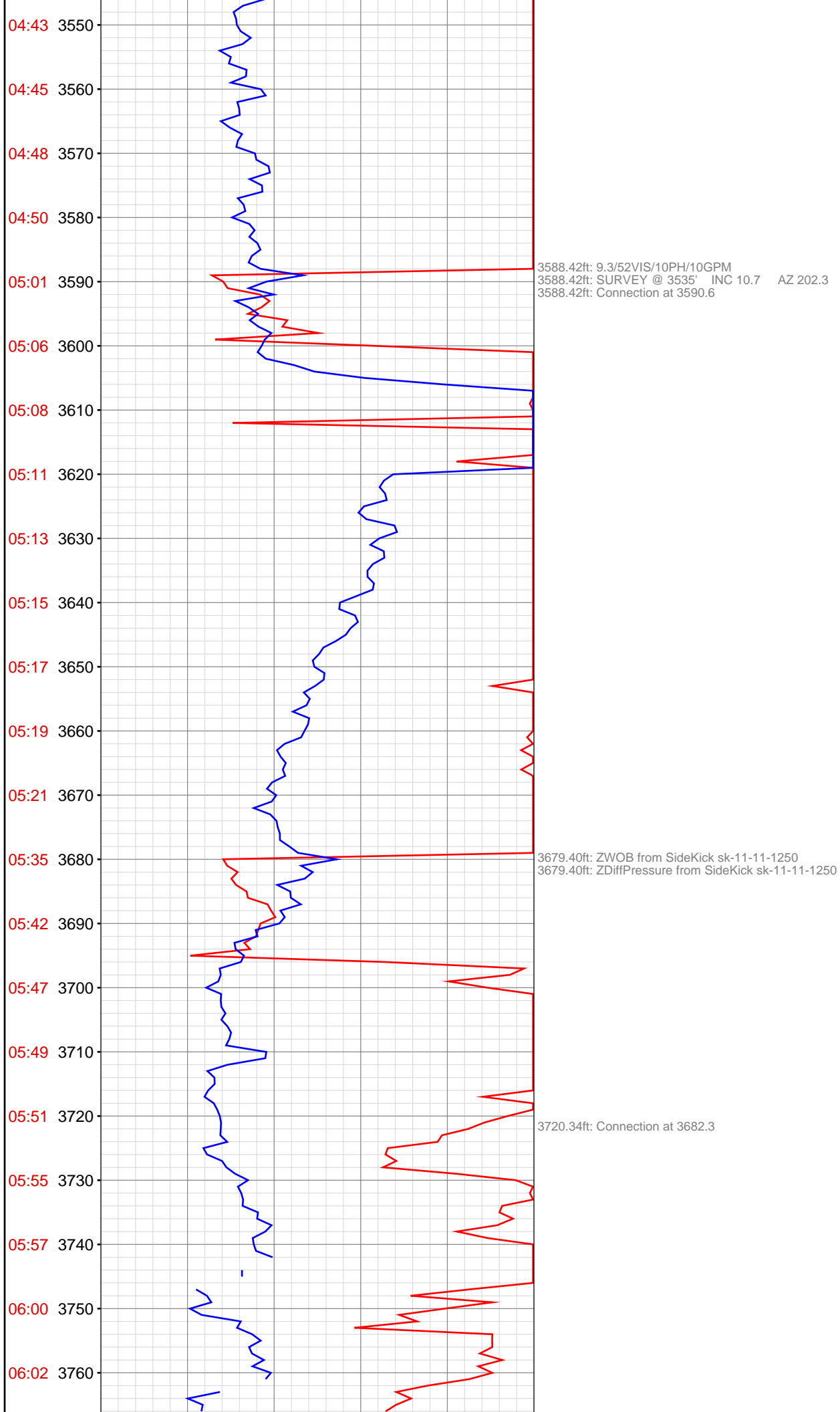


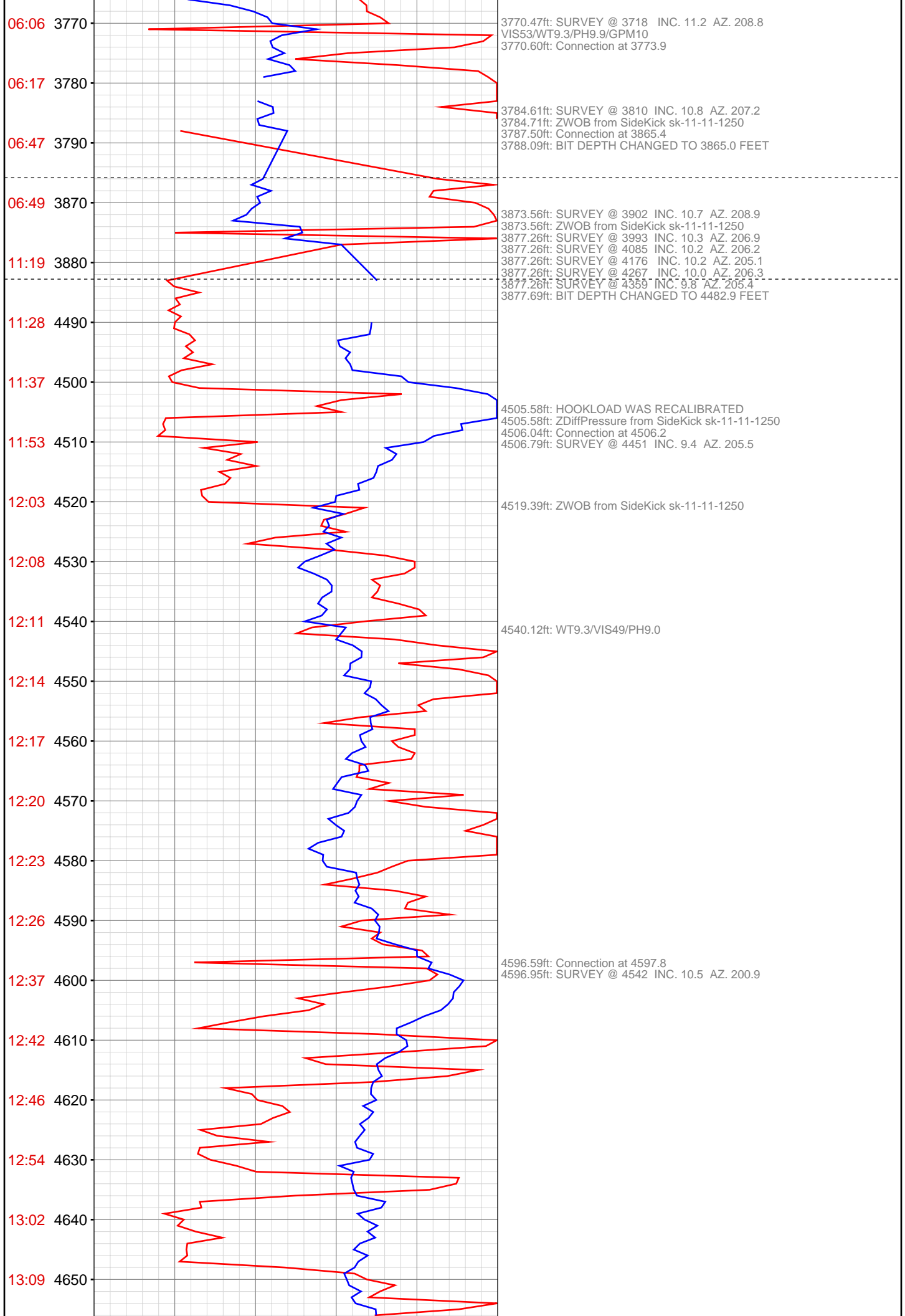


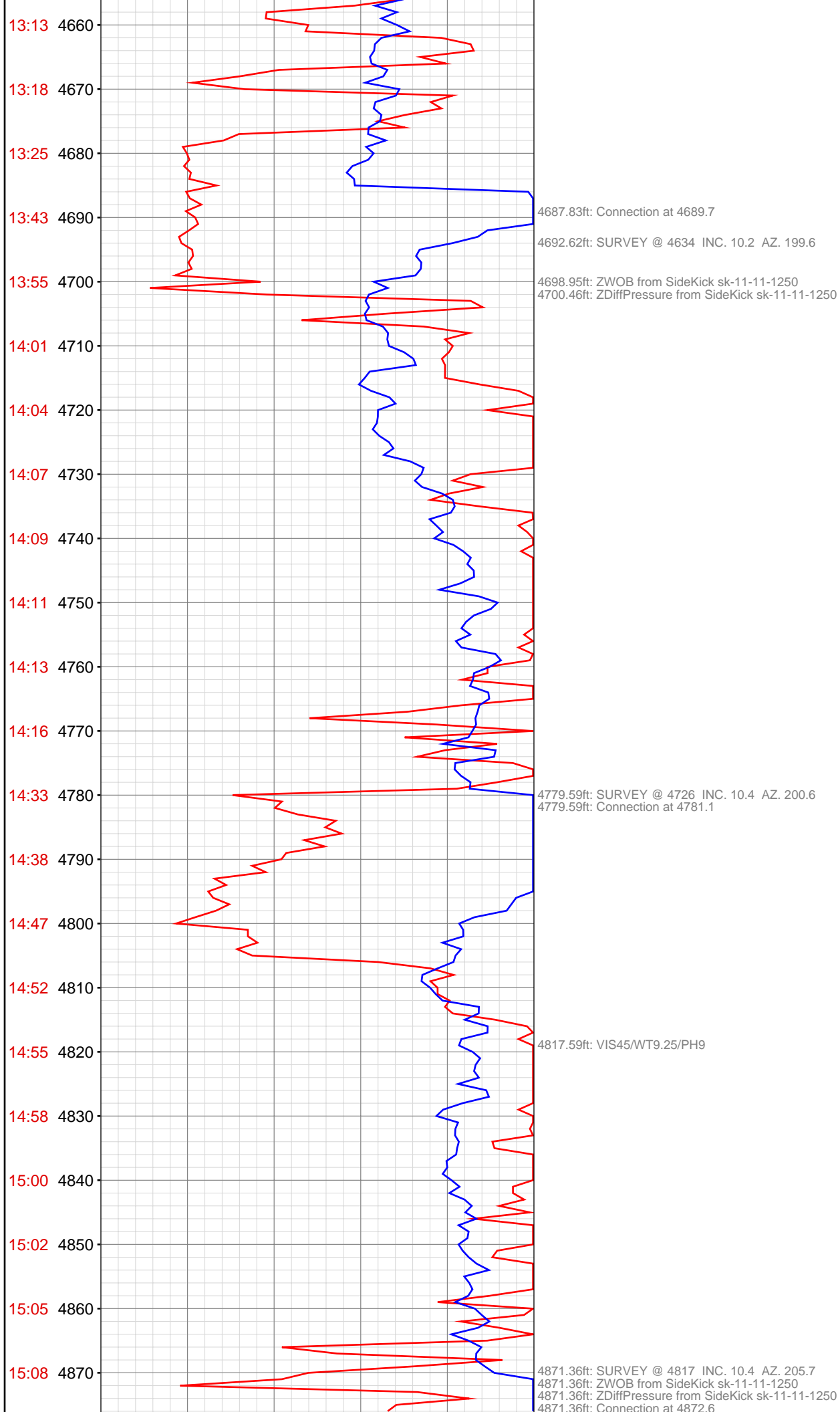


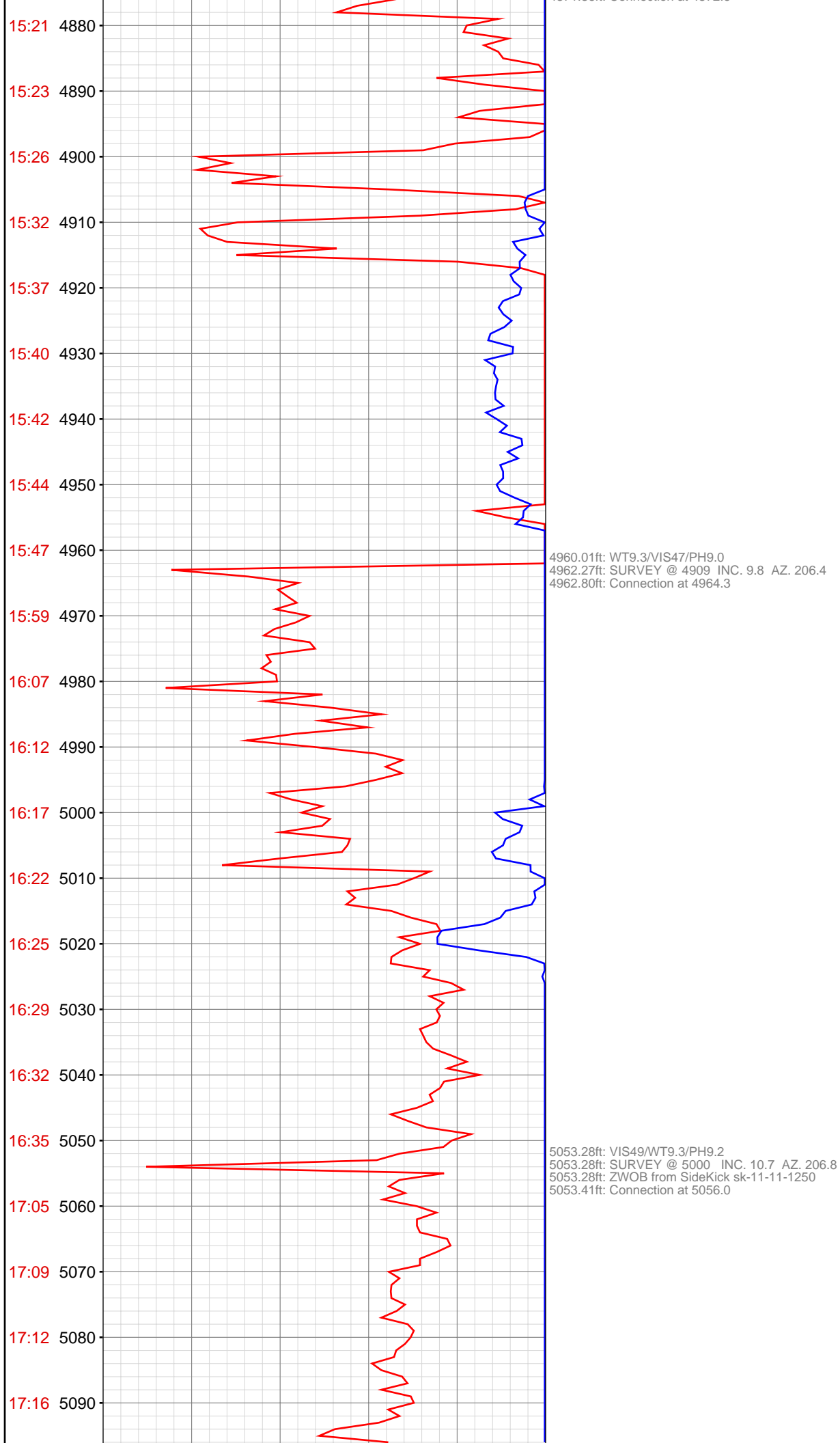




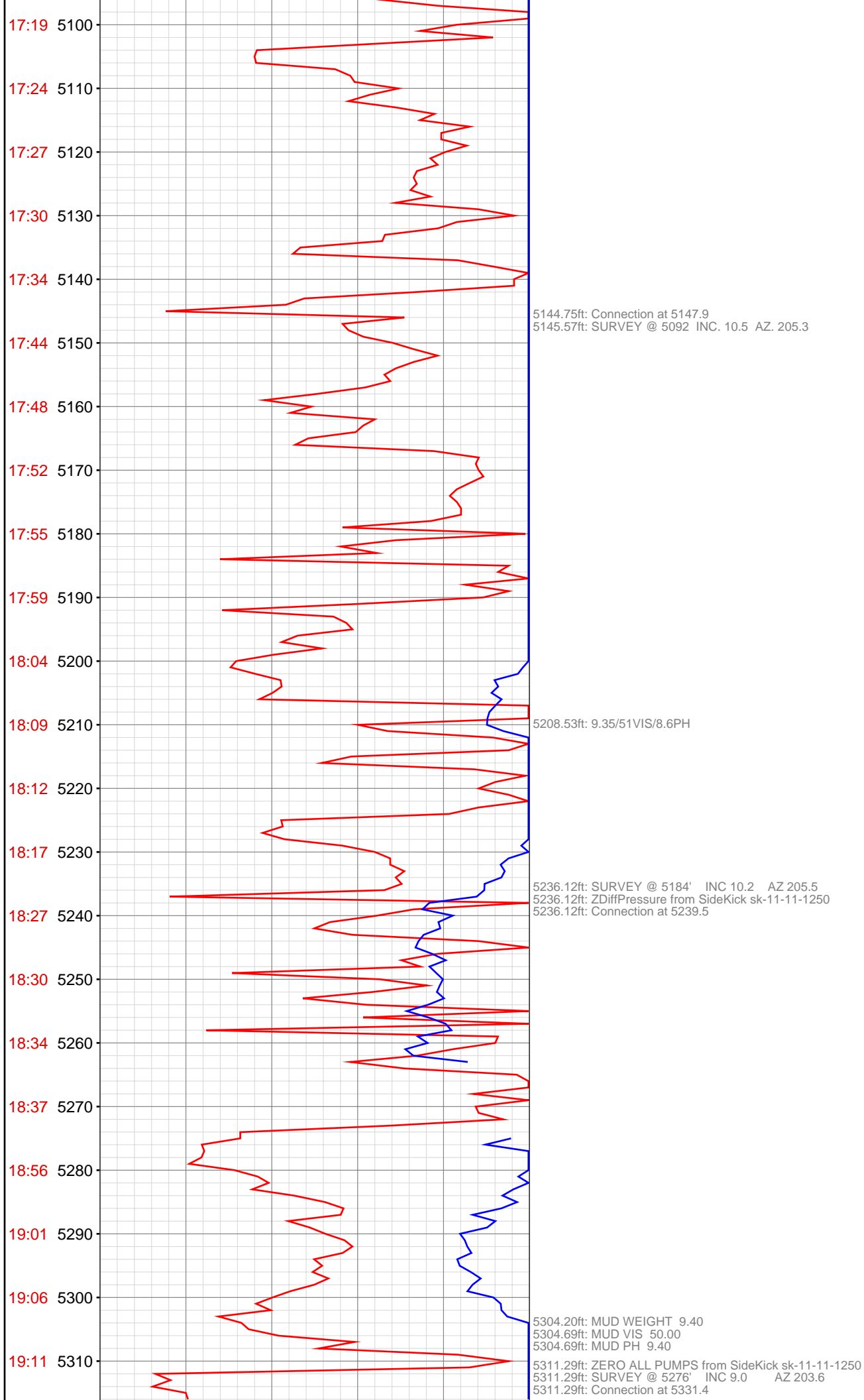


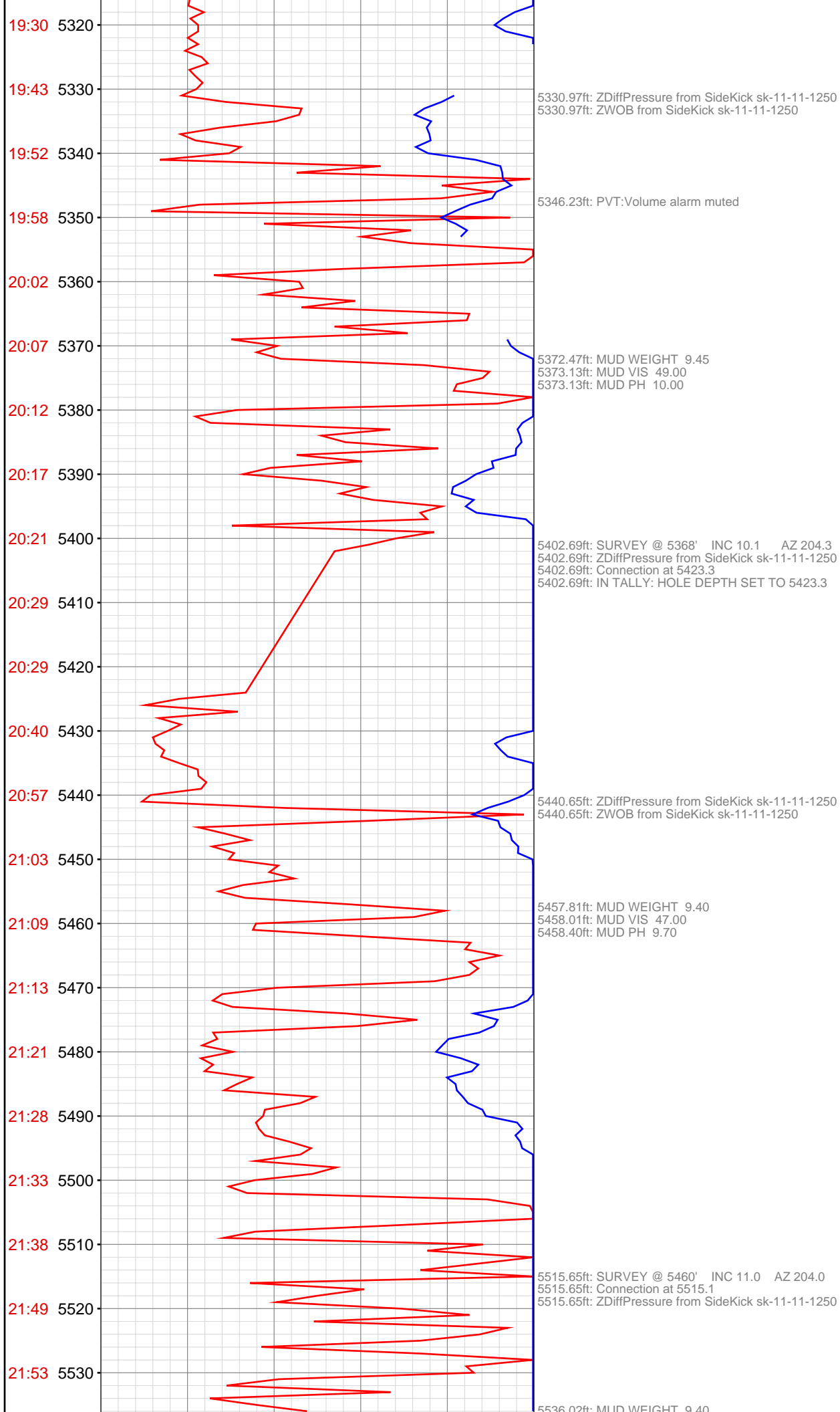


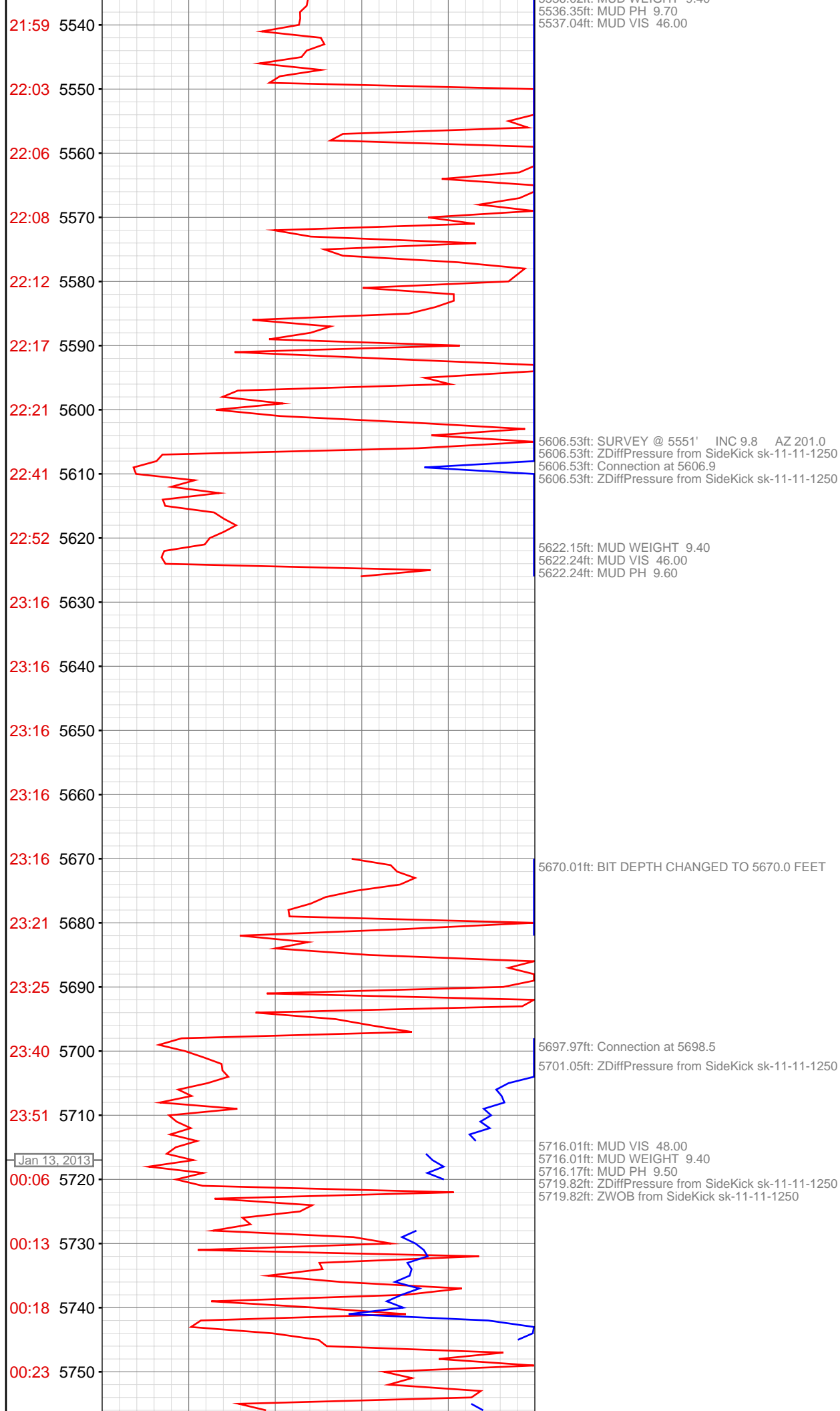


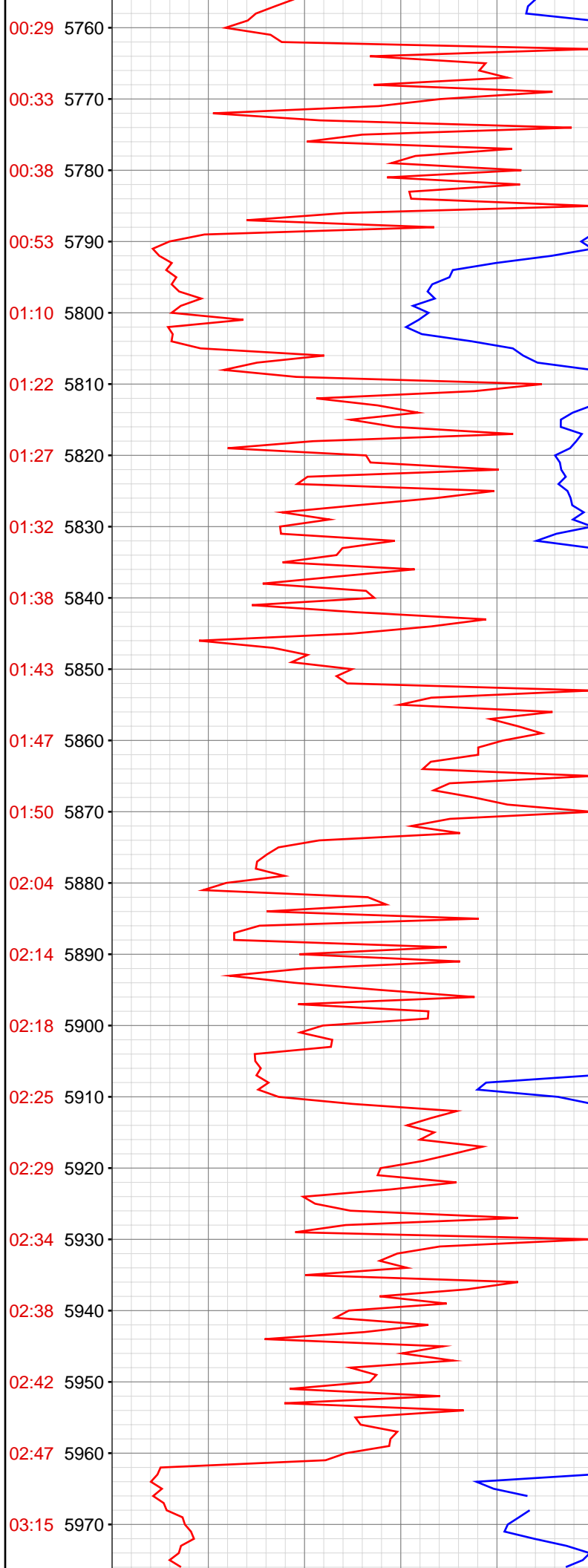










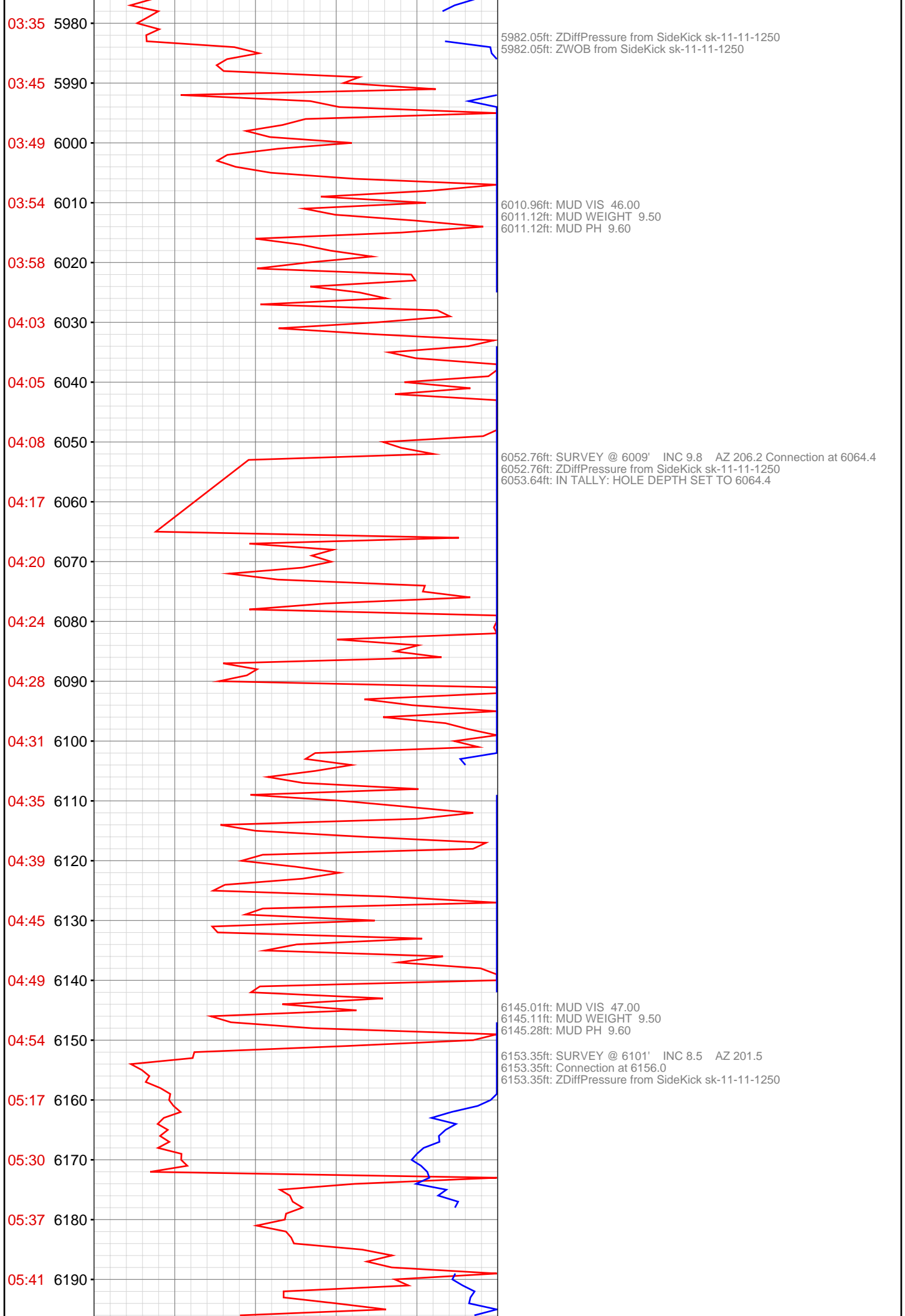


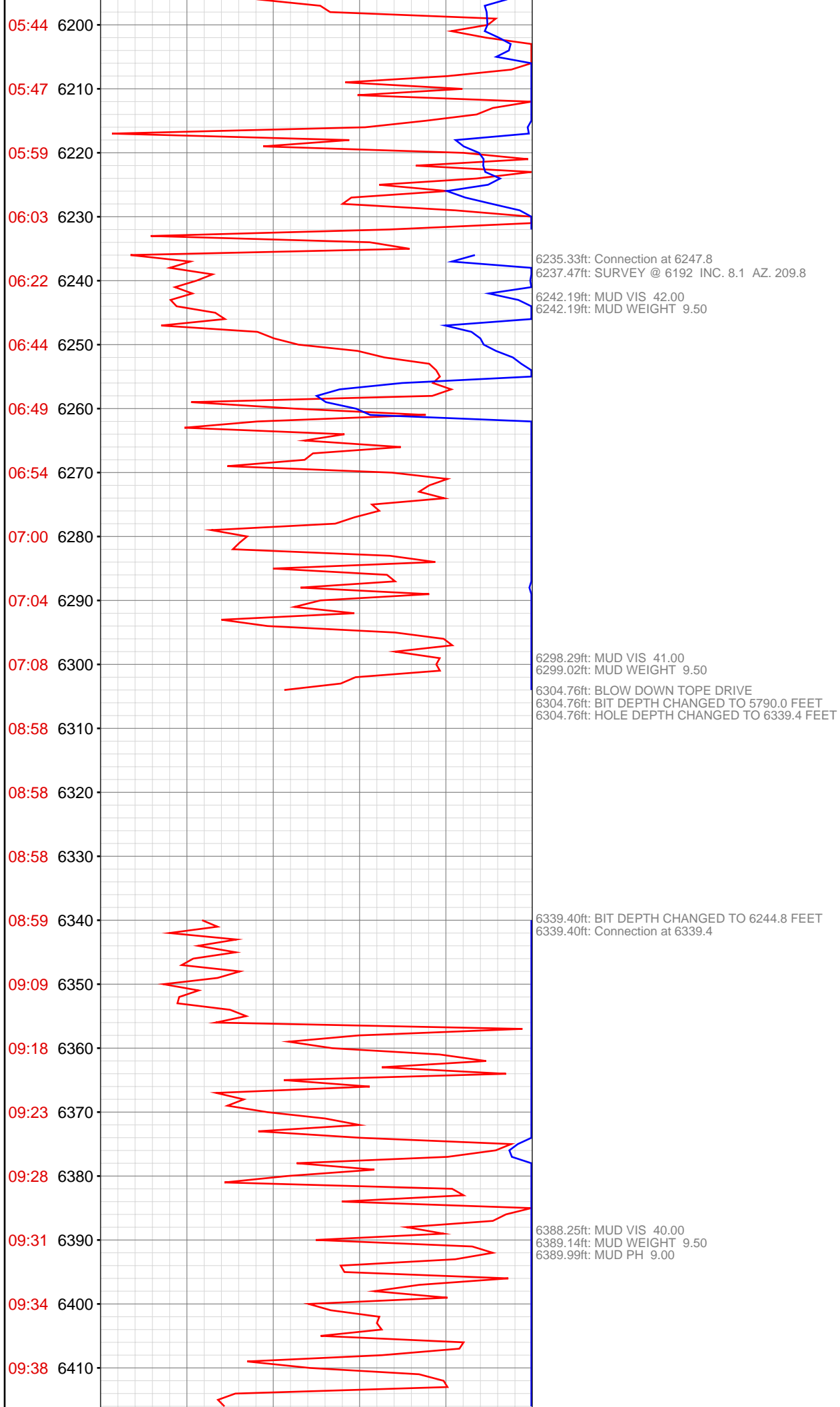
5788.45ft: SURVEY @ 5735' INC 10.5 AZ 205.1  
5788.45ft: Connection at 5790.3  
5788.45ft: ZDiffPressure from SideKick sk-11-11-1250  
5792.19ft: MUD VIS 46.00  
5792.29ft: MUD WEIGHT 9.45  
5792.36ft: MUD PH 9.50

5879.99ft: SURVEY @ 5826' INC 10.6 AZ 207.5  
5879.99ft: ZDiffPressure from SideKick sk-11-11-1250  
5880.09ft: Connection at 5881.6

5887.99ft: MUD VIS 44.00  
5887.99ft: MUD WEIGHT 9.50  
5887.99ft: MUD PH 9.40

5961.68ft: SURVEY @ 5917' INC 9.4 AZ 205.9  
5961.68ft: MUD VIS 48.00  
5961.68ft: MUD WEIGHT 9.50  
5961.68ft: MUD PH 9.70  
5961.68ft: Connection at 5972.7  
5961.68ft: ZDiffPressure from SideKick sk-11-11-1250





09:45 6420

09:58 6430

10:02 6440

10:06 6450

10:12 6460

10:18 6470

10:23 6480

10:27 6490

10:31 6500

10:37 6510

10:42 6520

11:02 6530

11:13 6540

11:18 6550

11:23 6560

11:28 6570

11:32 6580

11:36 6590

11:41 6600

11:44 6610

12:00 6620

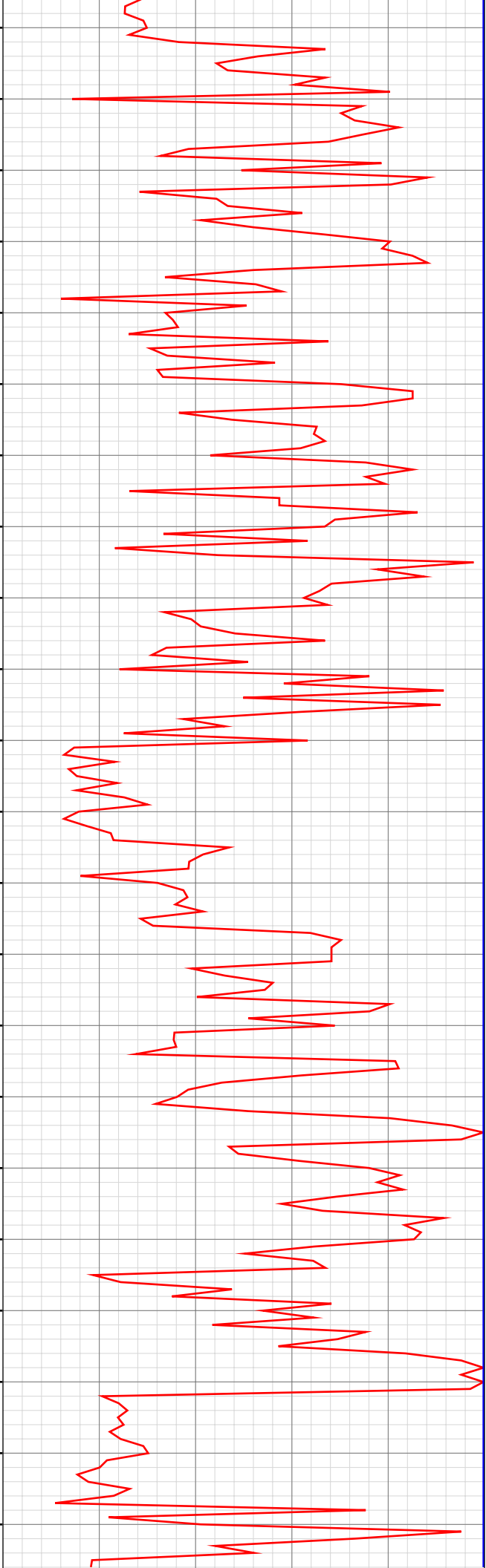
12:12 6630

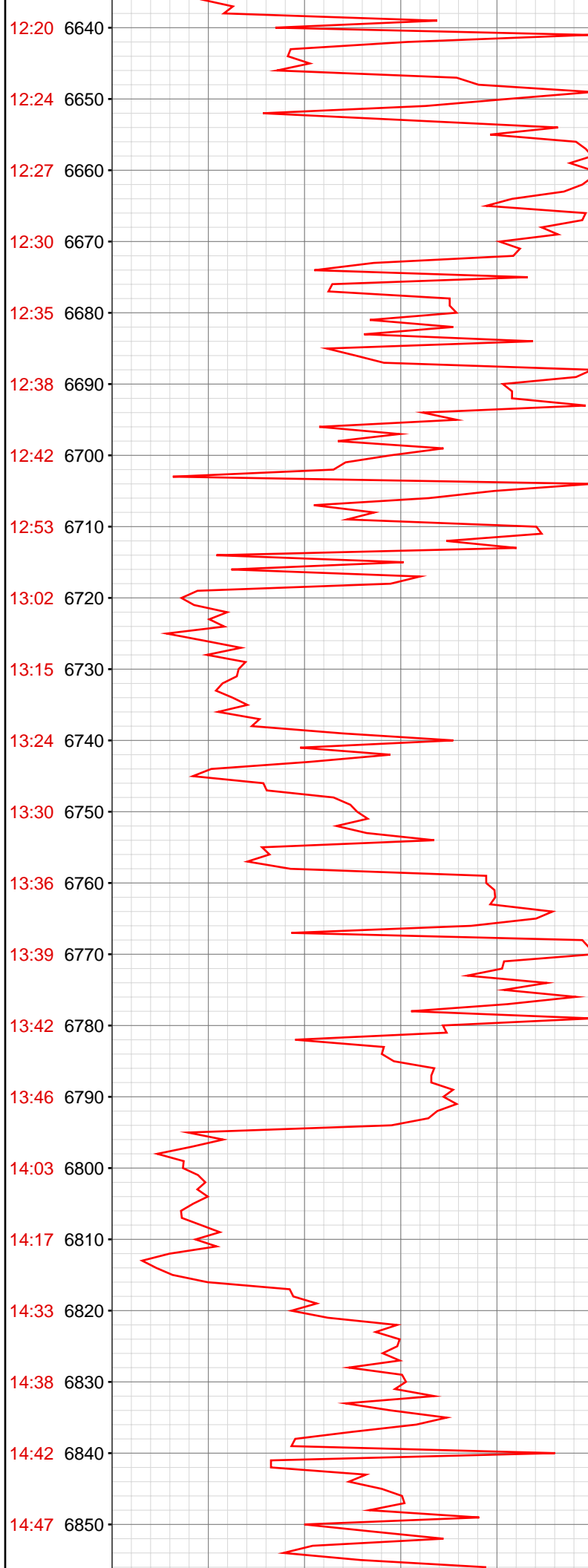
6429.13ft: SURVEY @ 6376 INC. 6.9 AZ. 213.0  
6429.13ft: MUD VIS 42.00  
6429.13ft: ZWOB from SideKick sk-11-11-1250  
6429.13ft: MUD WEIGHT 9.50

6520.67ft: Connection at 6522.8  
6524.05ft: SURVEY @ 6467 INC. 5.8 AZ. 205.9

6533.60ft: MUD VIS 41.00  
6533.60ft: MUD WEIGHT 9.60  
6533.60ft: MUD PH 9.00

6611.78ft: Connection at 6614.4  
6611.78ft: MUD VIS 40.00  
6611.78ft: MUD WEIGHT 9.60  
6611.78ft: MUD PH 8.90  
6613.03ft: SURVEY @ 6559 INC. 5.1 AZ. 211.1



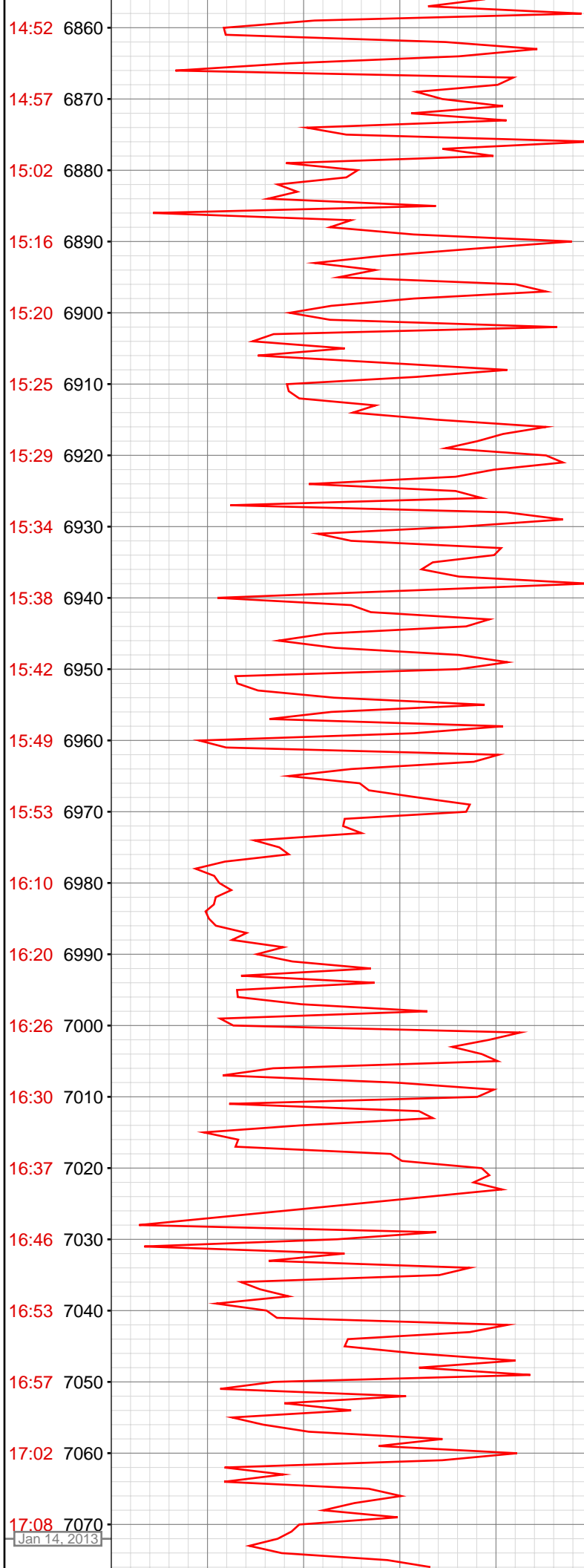


6702.99ft: Connection at 6706.1  
6702.99ft: MUD VIS 42.00  
6702.99ft: MUD WEIGHT 9.60  
6702.99ft: MUD PH 8.90  
6708.14ft: SURVEY @ 6651 INC. 3.9 AZ. 218.5

6735.33ft: ZDiffPressure from SideKick sk-11-11-1250

6794.03ft: MUD VIS 42.00  
6794.03ft: MUD WEIGHT 9.65  
6794.03ft: MUD PH 9.10  
6796.26ft: Connection at 6797.9  
6797.61ft: SURVEY @ 6742 INC. 2.4 AZ. 231.7



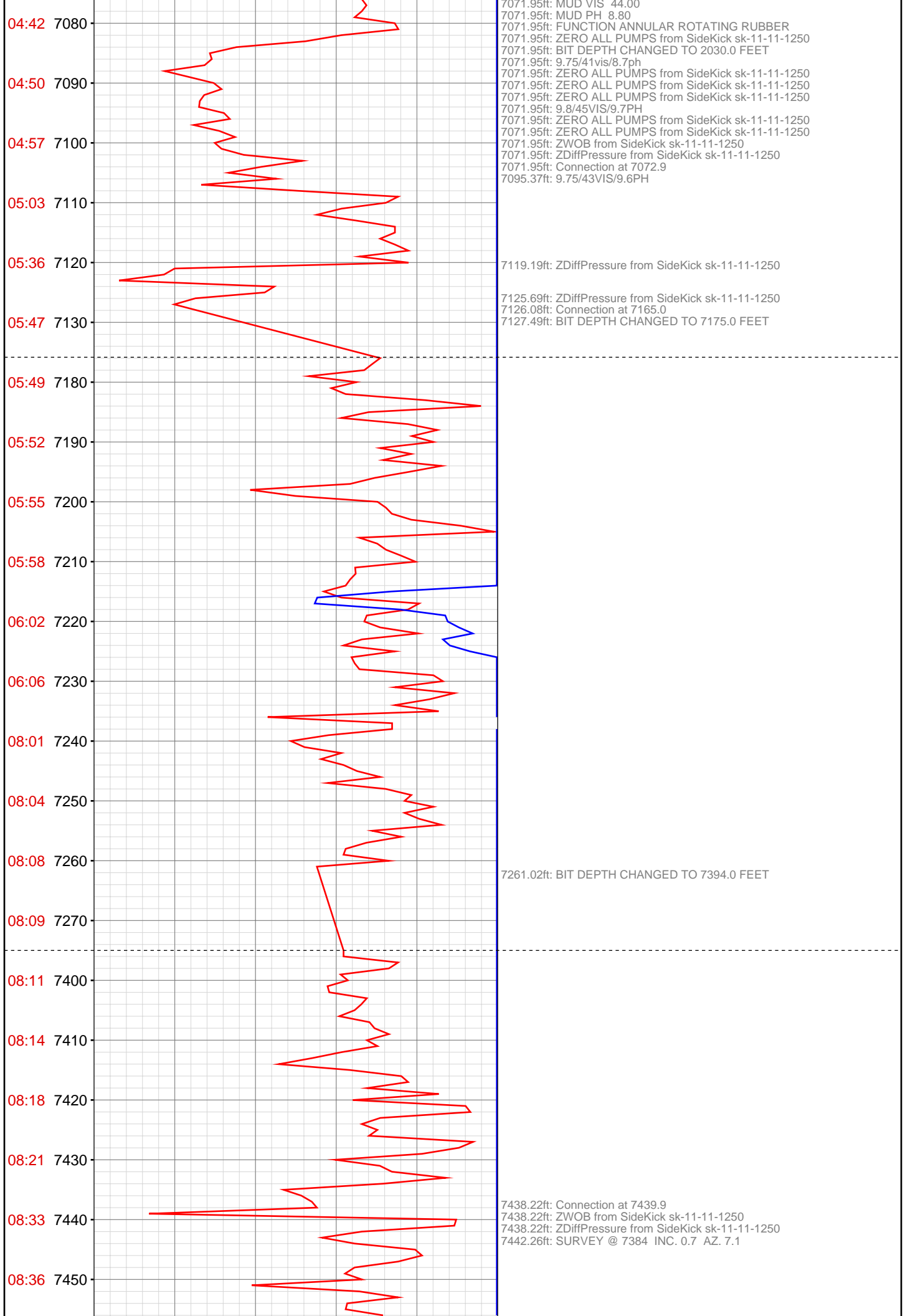


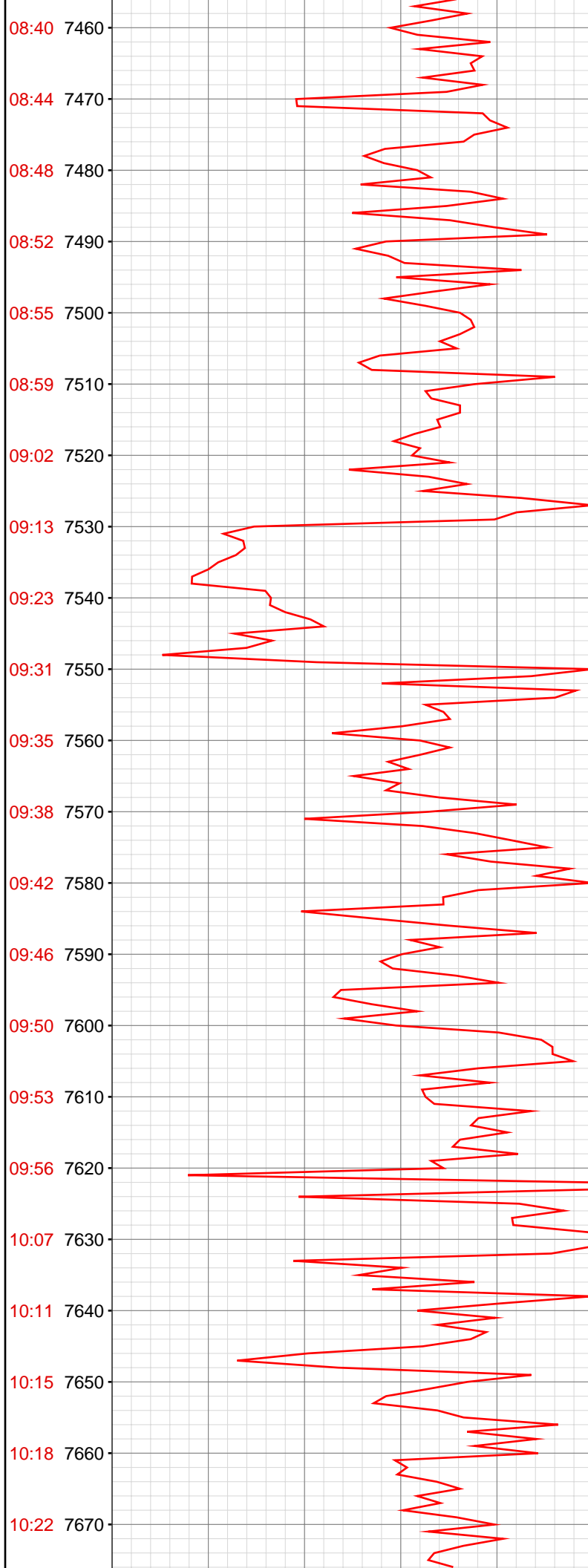
6867.29ft: MUD VIS 43.00  
6868.01ft: MUD WEIGHT 9.70  
6868.01ft: MUD PH 9.10

6885.70ft: Connection at 6889.7  
6885.70ft: SURVEY @ 6834 INC. 0.8 AZ. 304.0  
6885.70ft: ZDiffPressure from SideKick sk-11-11-1250  
6885.70ft: ZWOB from SideKick sk-11-11-1250

6976.90ft: MUD VIS 45.00  
6976.90ft: MUD WEIGHT 9.70  
6976.90ft: SURVEY @ 6926 INC. 0.8 AZ. 5.6 Connection at 6981.3

7063.12ft: MUD VIS 41.00  
7063.25ft: MUD WEIGHT 9.70  
7063.39ft: MUD PH 9.00  
7071.95ft: SURVEY @ 7017 INC. 1.0 AZ. 21.0  
7071.95ft: TRANSFERRED 60.00  
7071.95ft: MUD WEIGHT 9.80  
7071.95ft: MUD VIS 41.00  
7071.95ft: MUD PH 8.60  
7071.95ft: FLOW CHECK  
7071.95ft: NO FLOW  
7071.95ft: ROTATING RUBBER  
7071.95ft: MUD WEIGHT 9.75



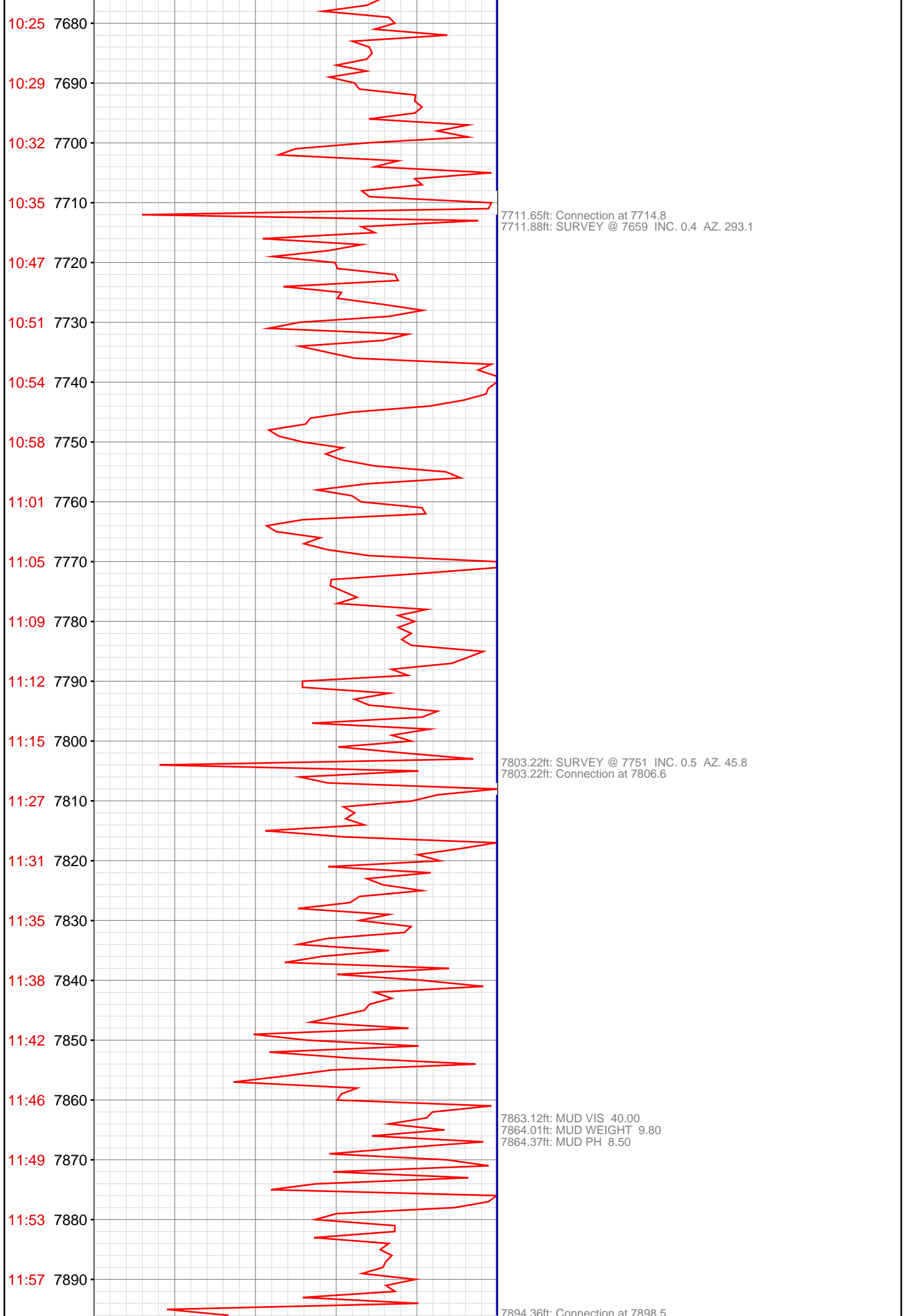


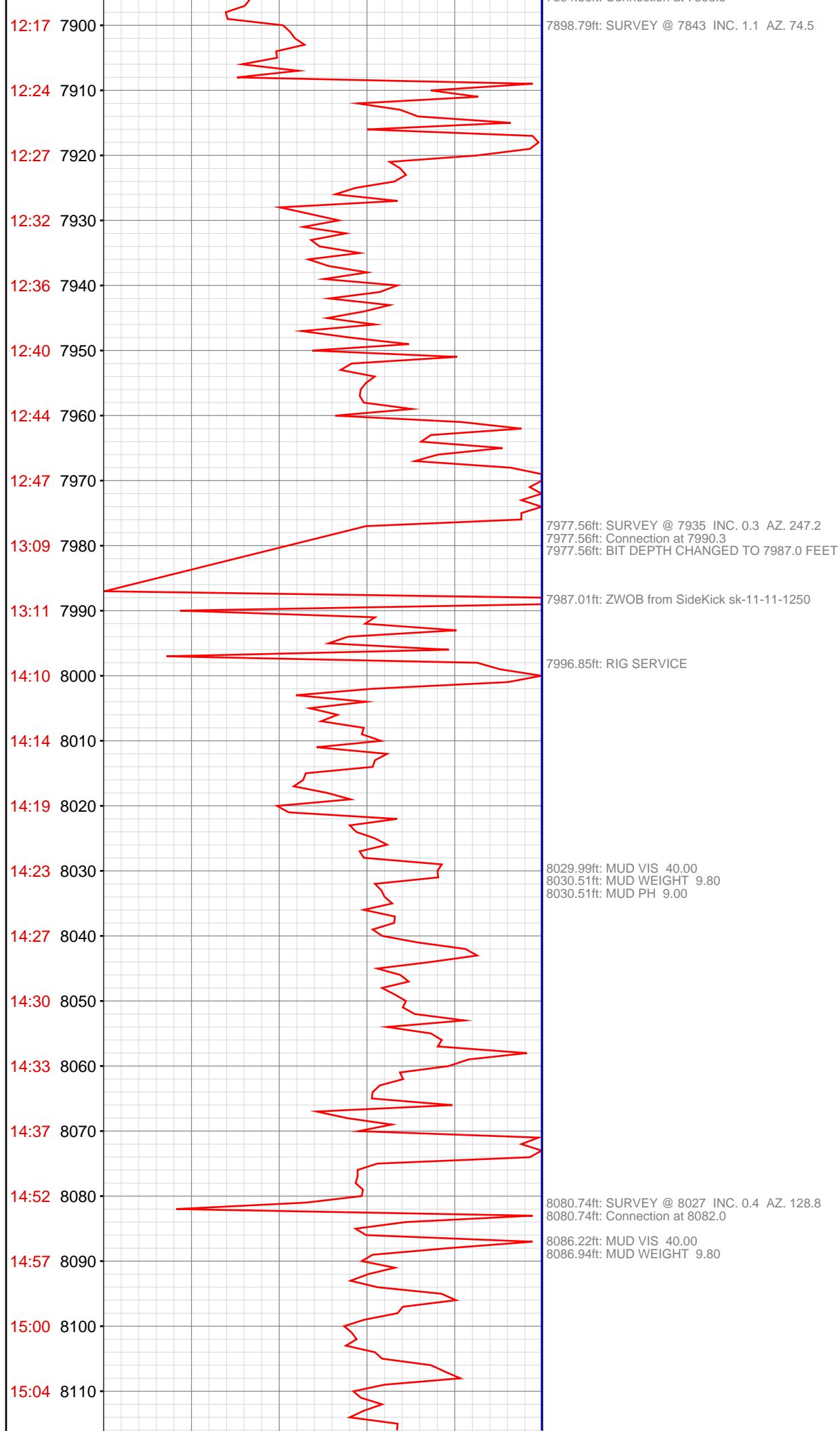
7529.30ft: Connection at 7531.6

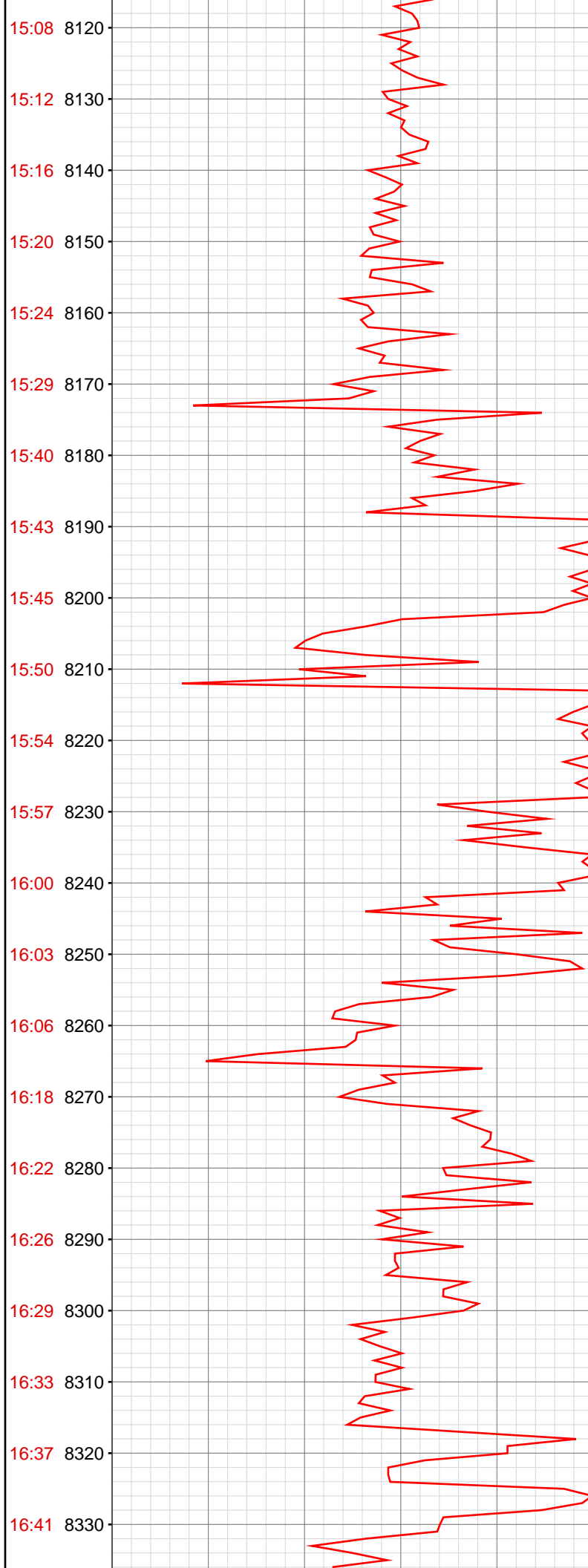
7534.94ft: SURVEY @ 7476 INC. 0.9 AZ. 8.0

7605.32ft: MUD VIS 43.00  
7605.84ft: MUD WEIGHT 9.75

7620.54ft: Connection at 7623.2  
7620.54ft: SURVEY @ 7568 INC. 0.4 AZ. 259.9  
7620.54ft: ZWOB from SideKick sk-11-11-1250





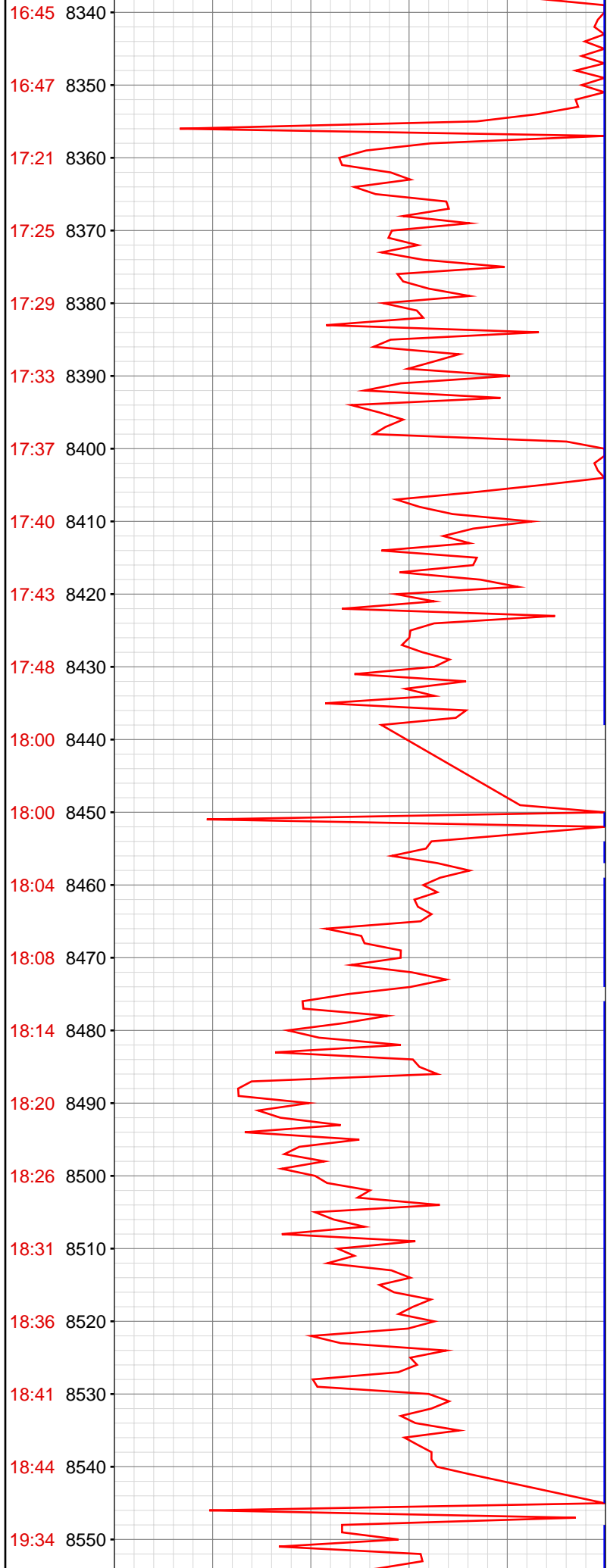


8172.18ft: Connection at 8173.7  
8172.28ft: SURVEY @ 8118 INC. 0.7 AZ. 124.1

8231.27ft: MUD VIS 45.00  
8231.27ft: MUD WEIGHT 9.80

8236.81ft: PUMP OUT CELLAR

8263.85ft: SURVEY @ 8209 INC. 0.7 AZ. 130.4  
8263.85ft: Connection at 8264.9  
8263.85ft: ZWOB from SideKick sk-11-11-1250



8355.32ft: MUD VIS 41.00  
8355.32ft: MUD VIS 9.85  
8355.32ft: SURVEY @ 8301 INC. 0.5 AZ. 103.4  
8355.32ft: ZWOB from SideKick sk-11-11-1250  
8355.32ft: ZDiffPressure from SideKick sk-11-11-1250

8448.26ft: SURVEY @ 8393 INC. 0.4 AZ. 104.9 Connection at 8448.3

8456.76ft: IN TALLY: HOLE DEPTH SET TO 8448.3

8475.85ft: MUD WEIGHT 9.95  
8476.15ft: MUD VIS 42.00  
8476.15ft: MUD PH 8.50

8502.49ft: PUMP OUT CELLAR

8541.96ft: SURVEY @ 8484 INC. 0.3 AZ. 90.2

8548.92ft: Connection at 8539.8

8556.46ft: MUD VIS 0.43  
8556.46ft: MUD VIS 42.00

