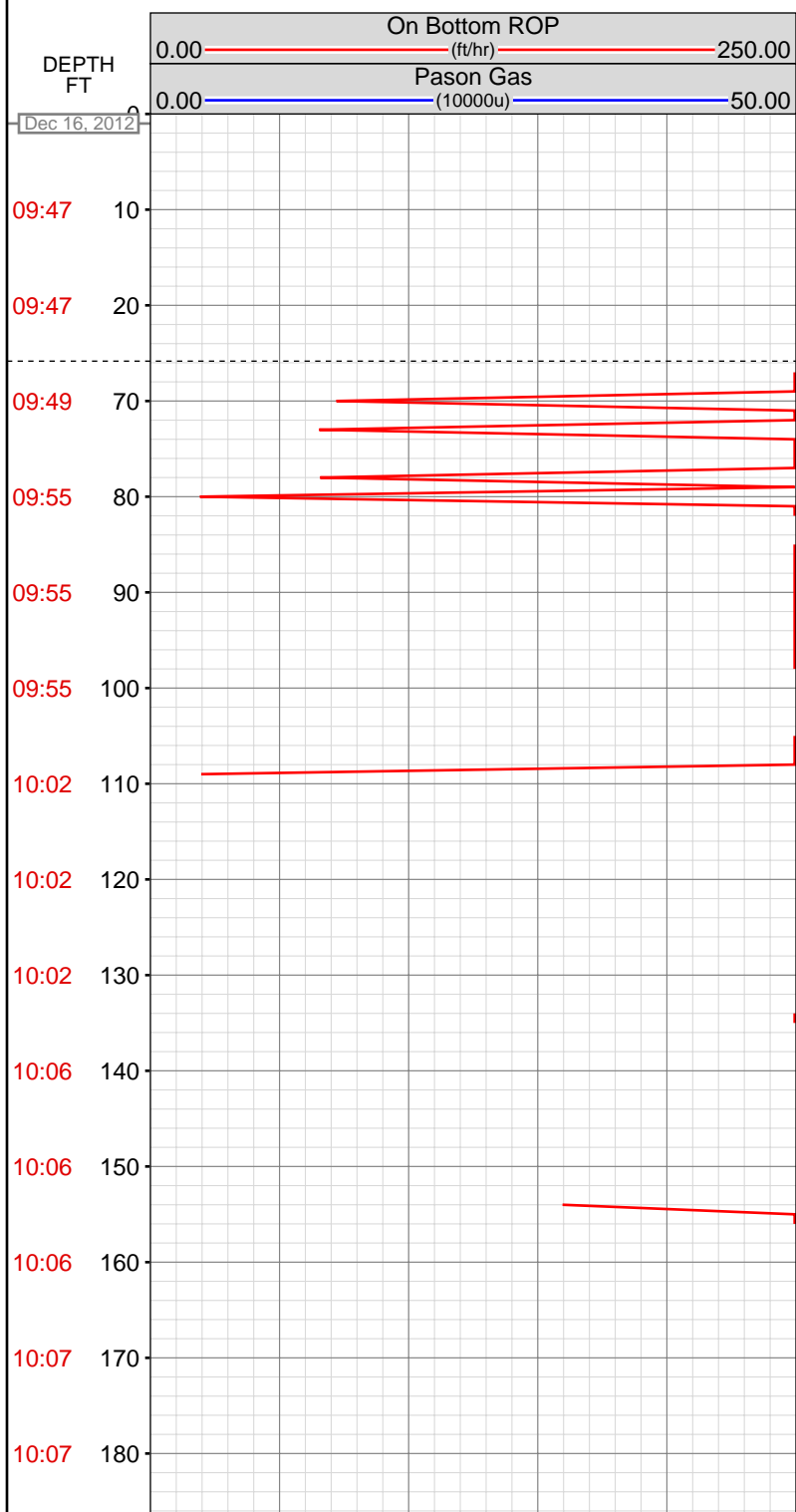


# DataHub EDR Log

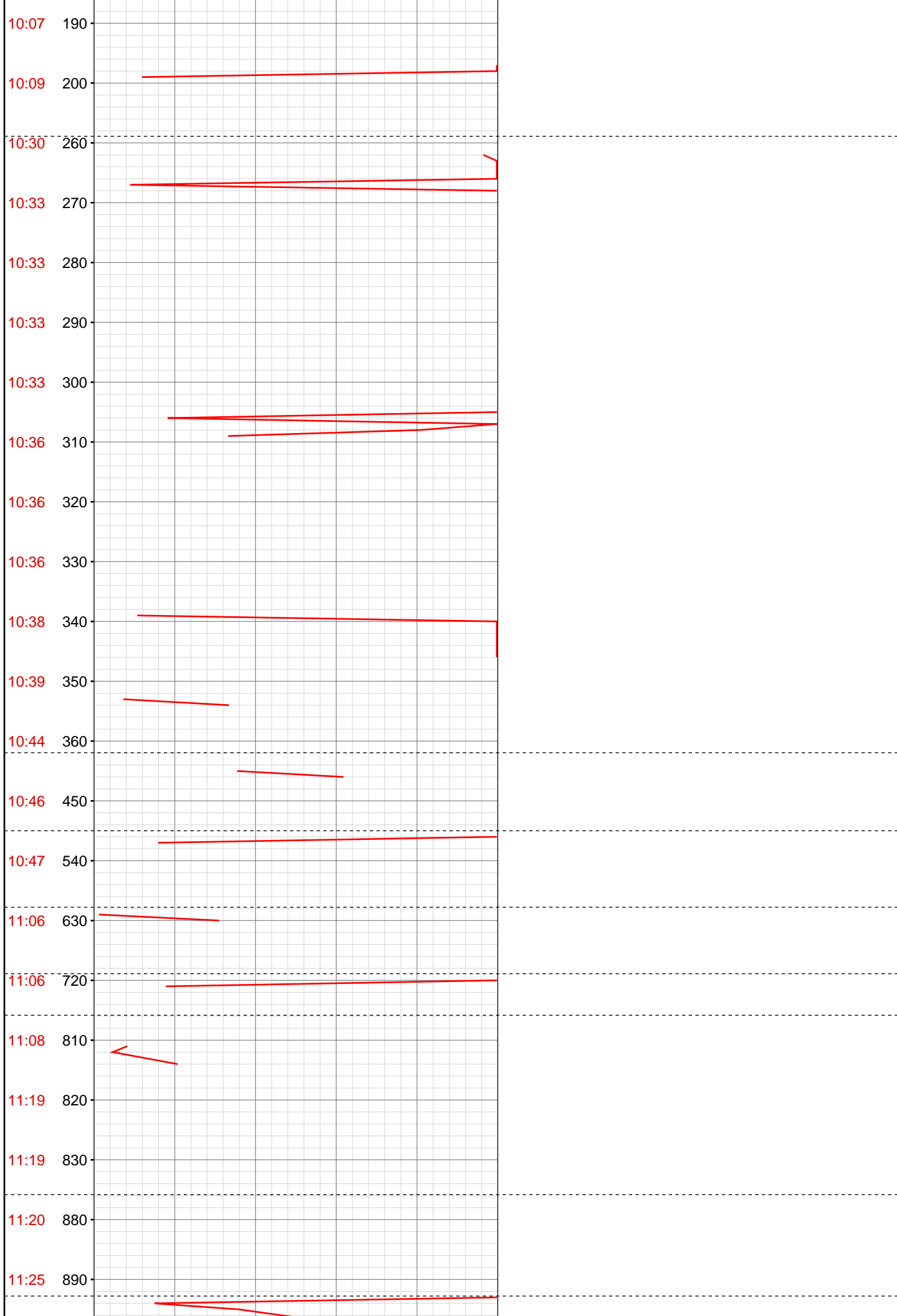
Thu Dec 27, 2012 14:41:26  
Well Dossier 1355652757  
Greg Veregin

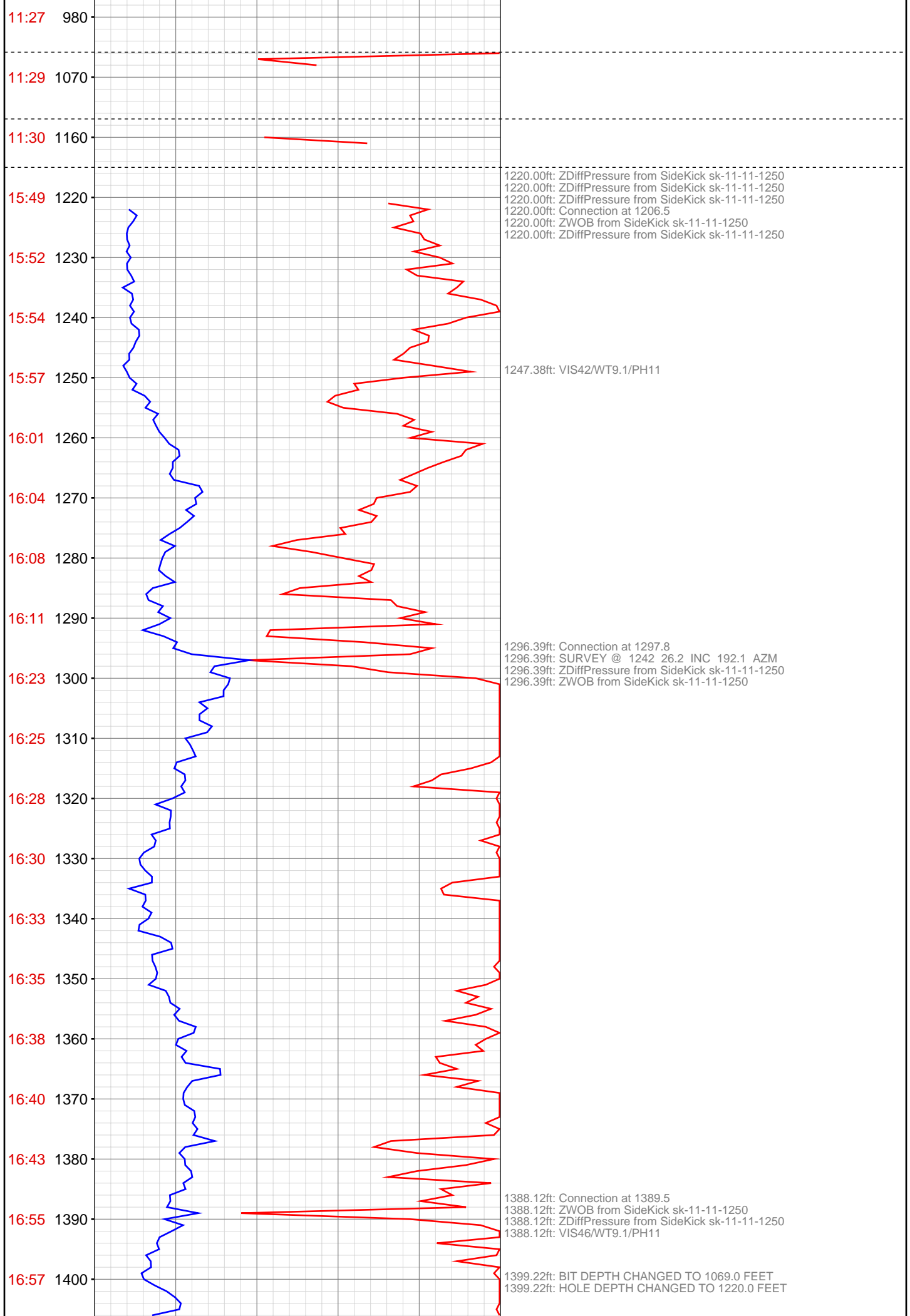
**OPERATOR:** EnCana Oil & Gas (USA), Inc.  
**WELL:** SHIDELER FEE 6-6DD  
**FIELD:**  
**LOCATION:** SW SE SEC 31, T007S, R92W6  
**COUNTRY:** USA  
**RIG:** Pat-UTI 303

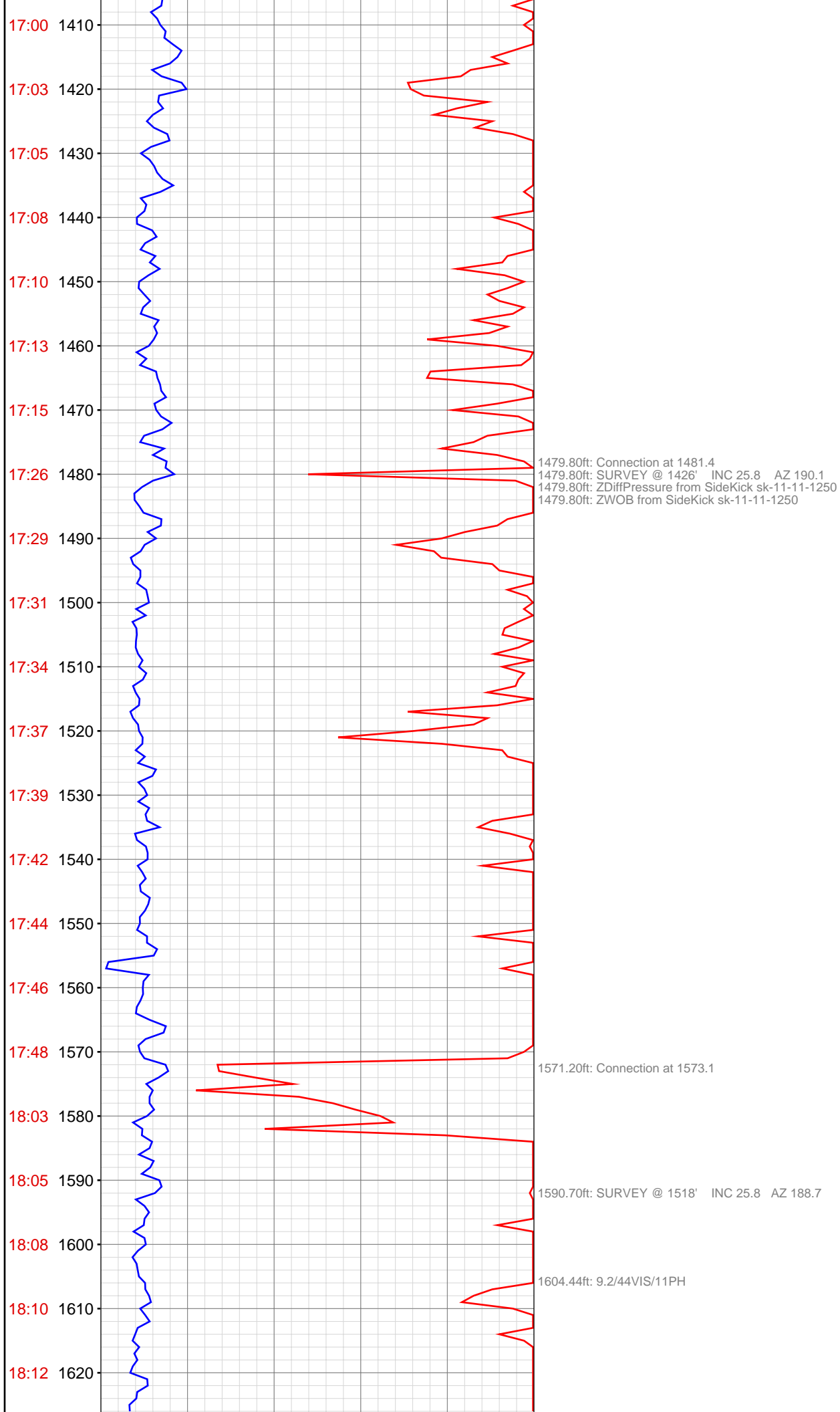
**CONTRACTOR:** Patterson-UTI Drilling Company  
**UNIQUE WELL ID:** 05 045 21742 00  
**SPUD DATE:** Dec 16, 2012 15:30  
**RELEASE DATE:** Dec 22, 2012 18:30

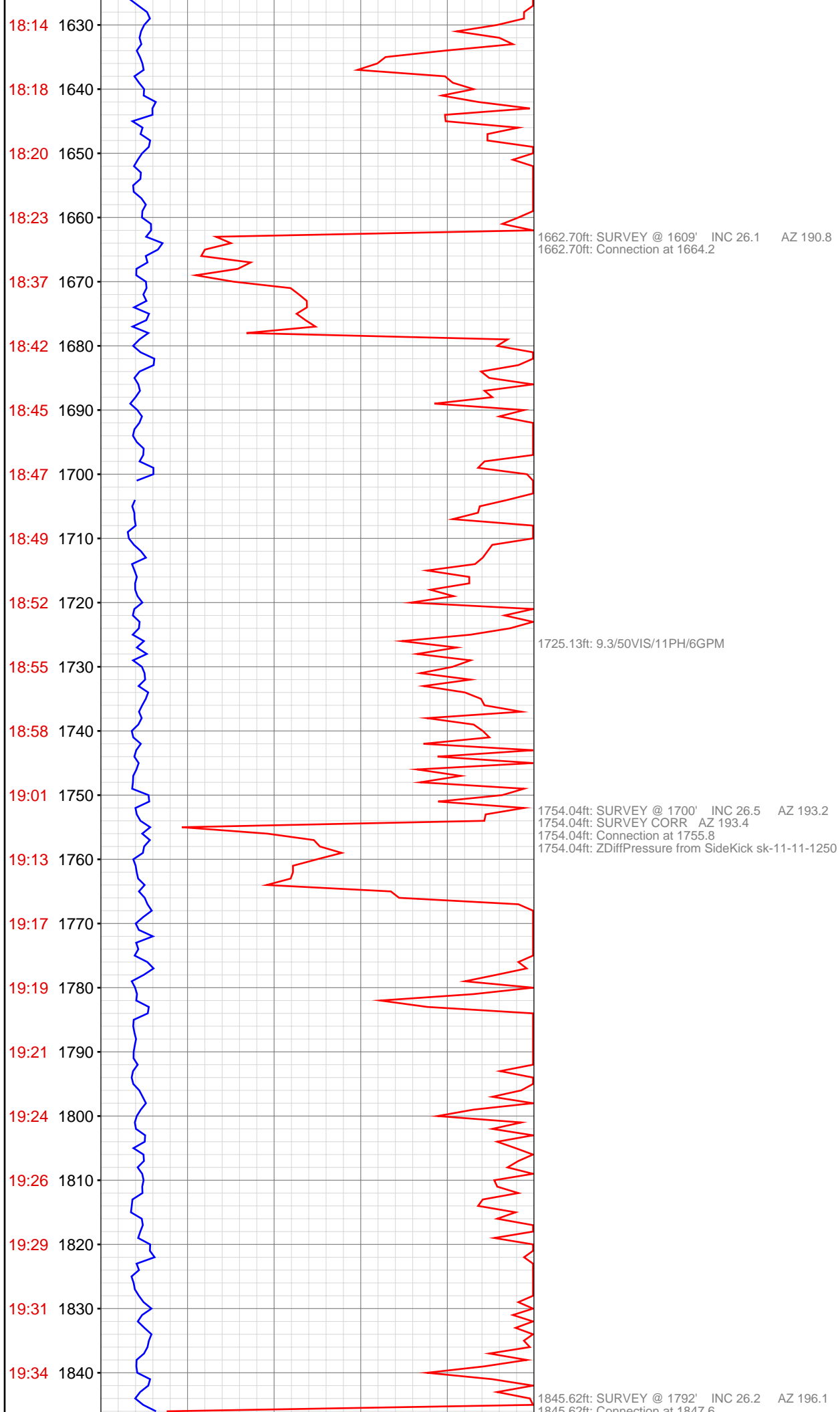


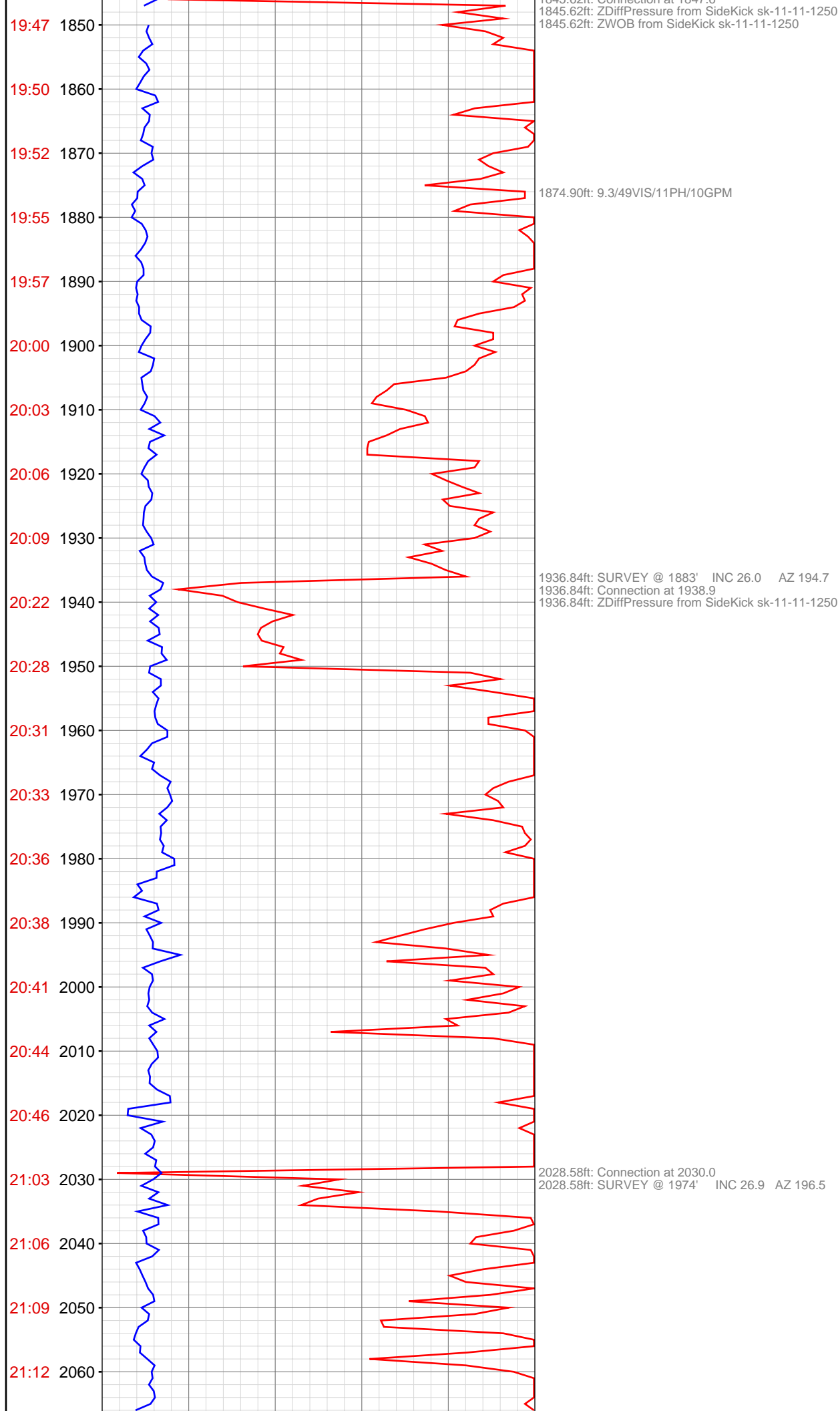
MEMOS

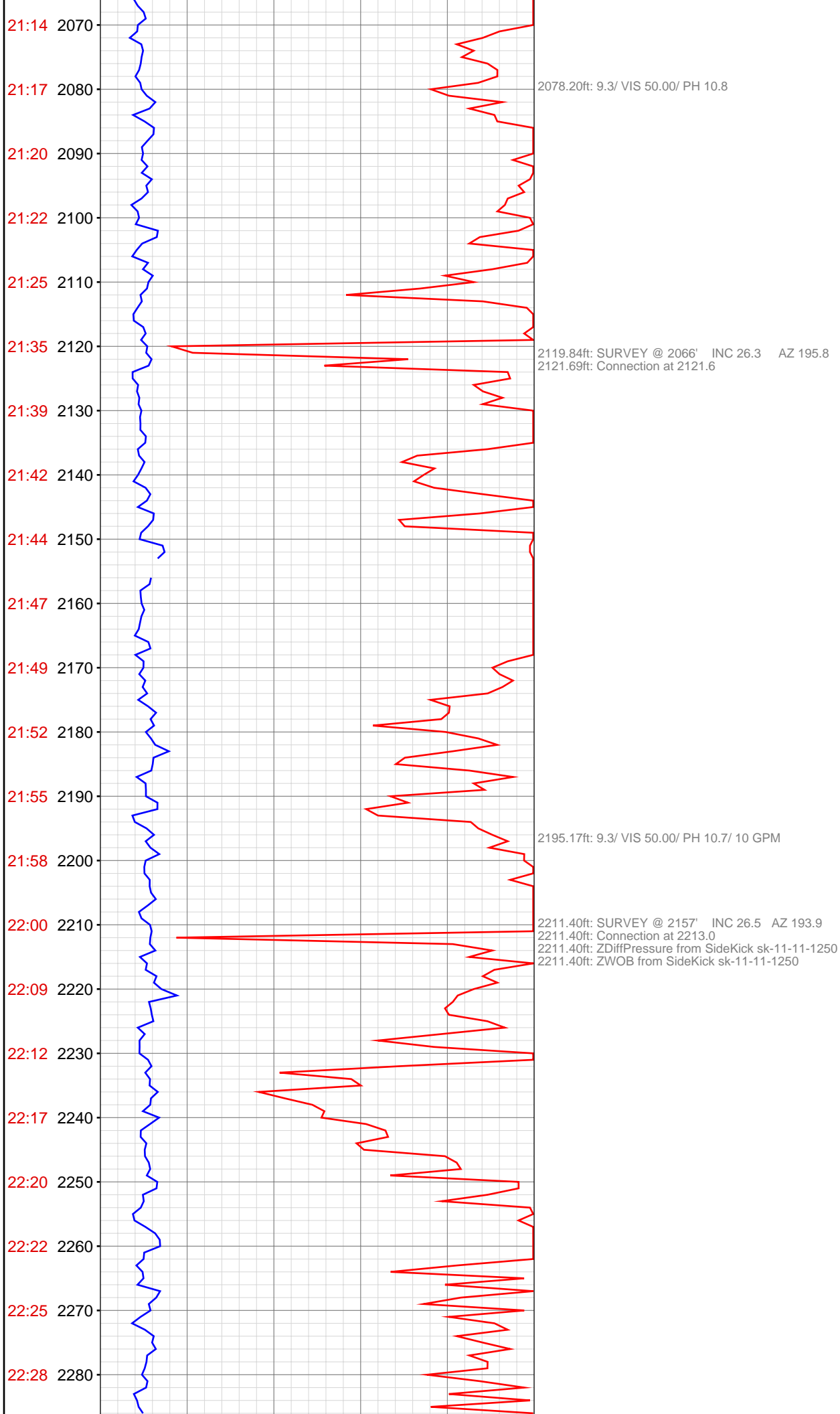


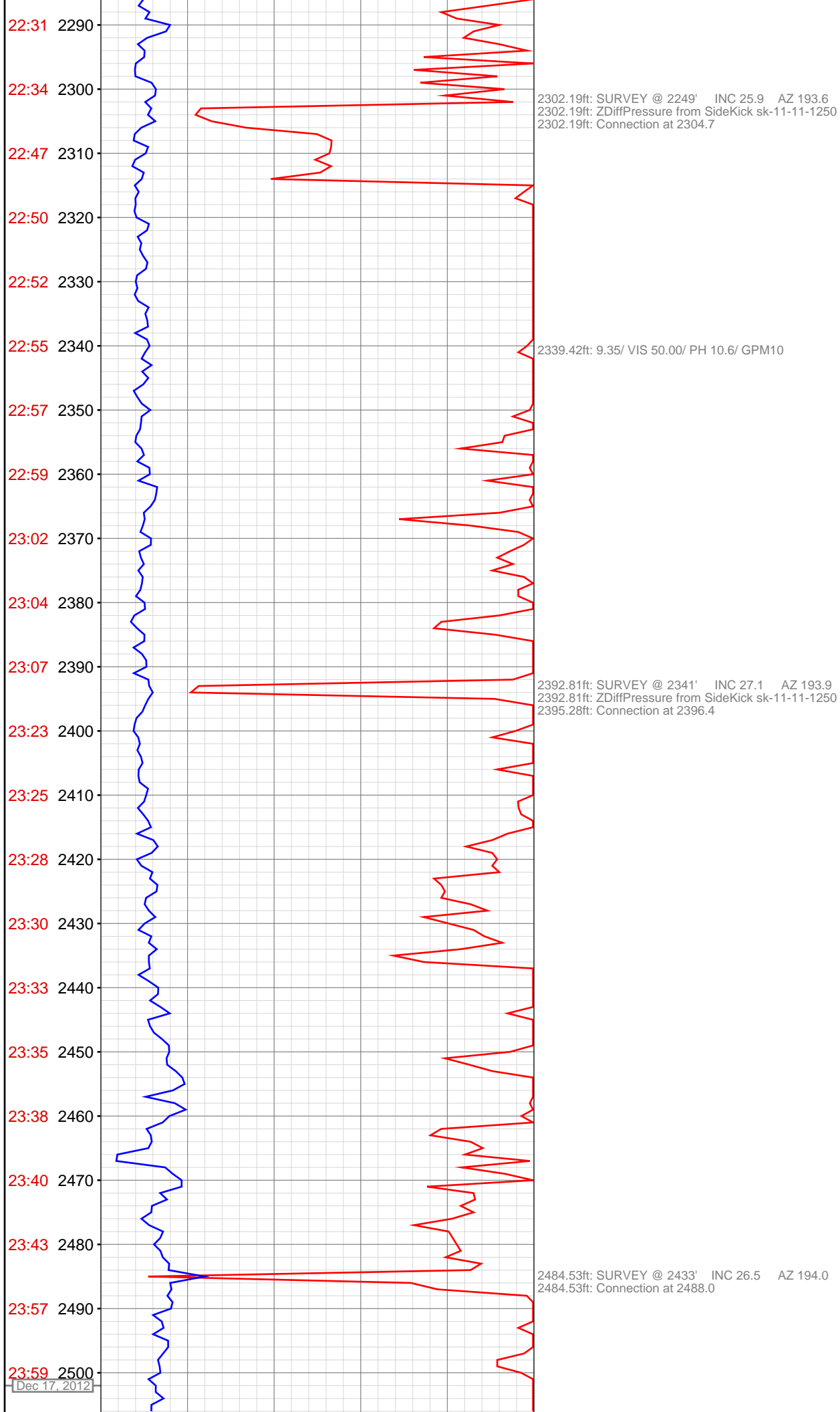




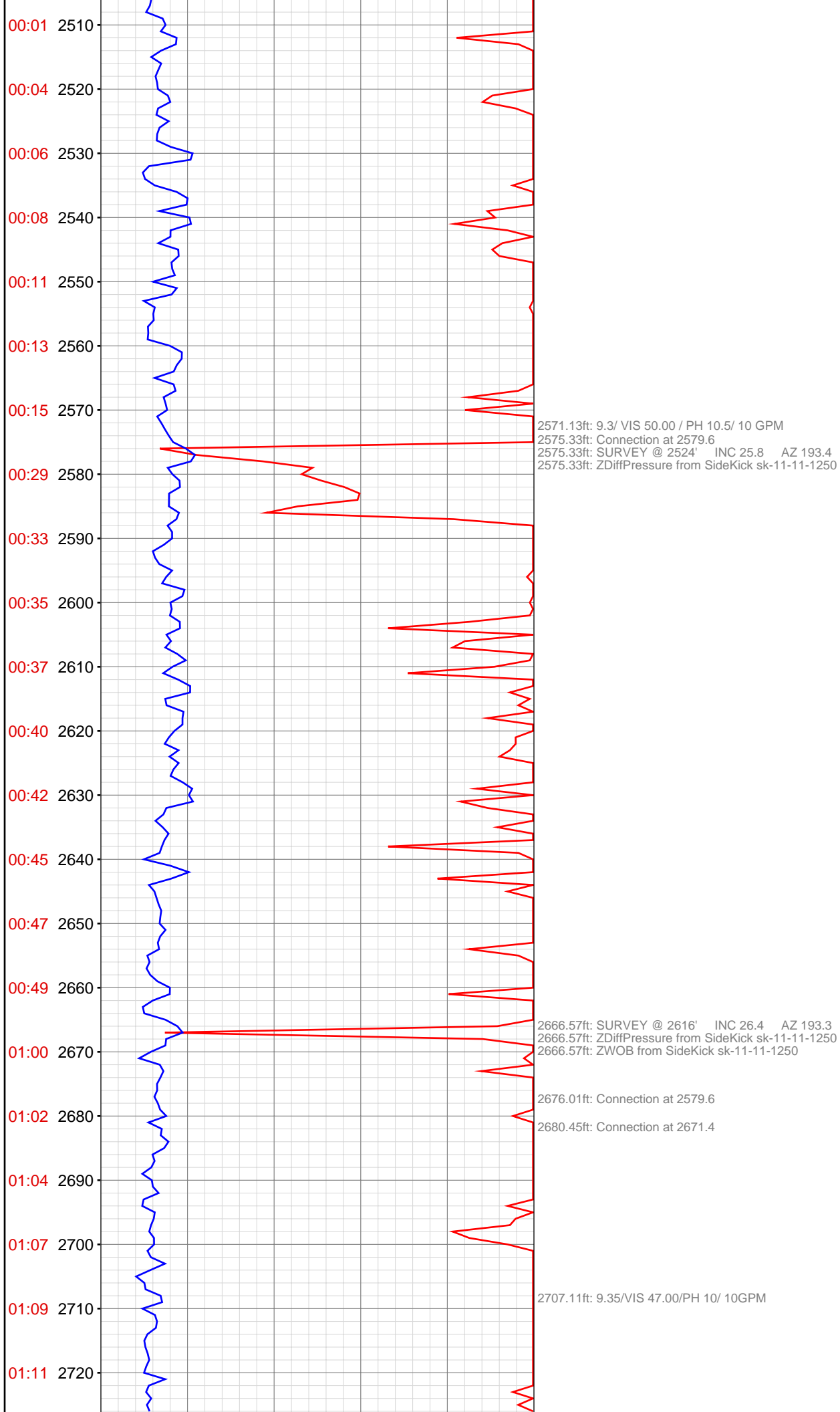


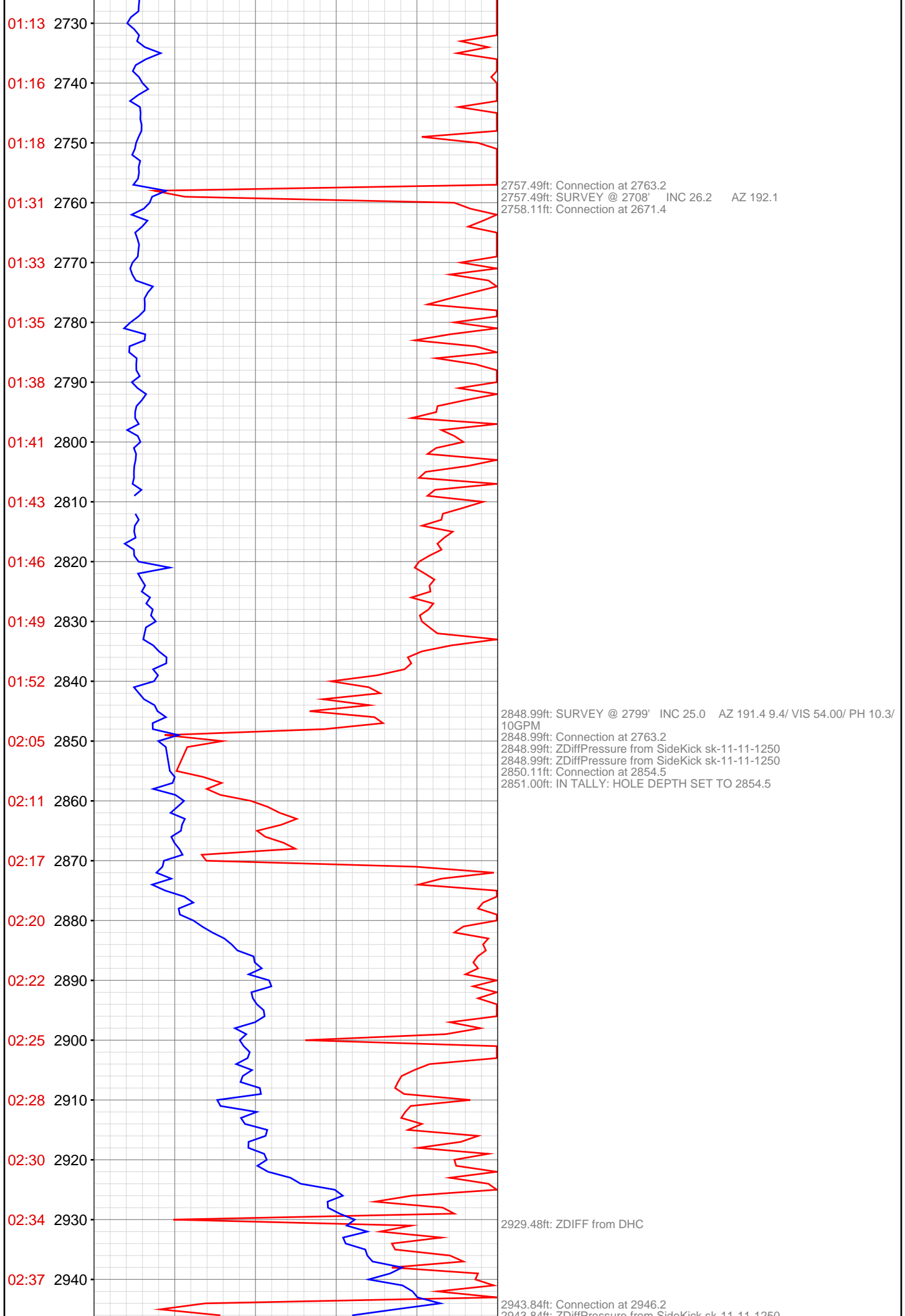


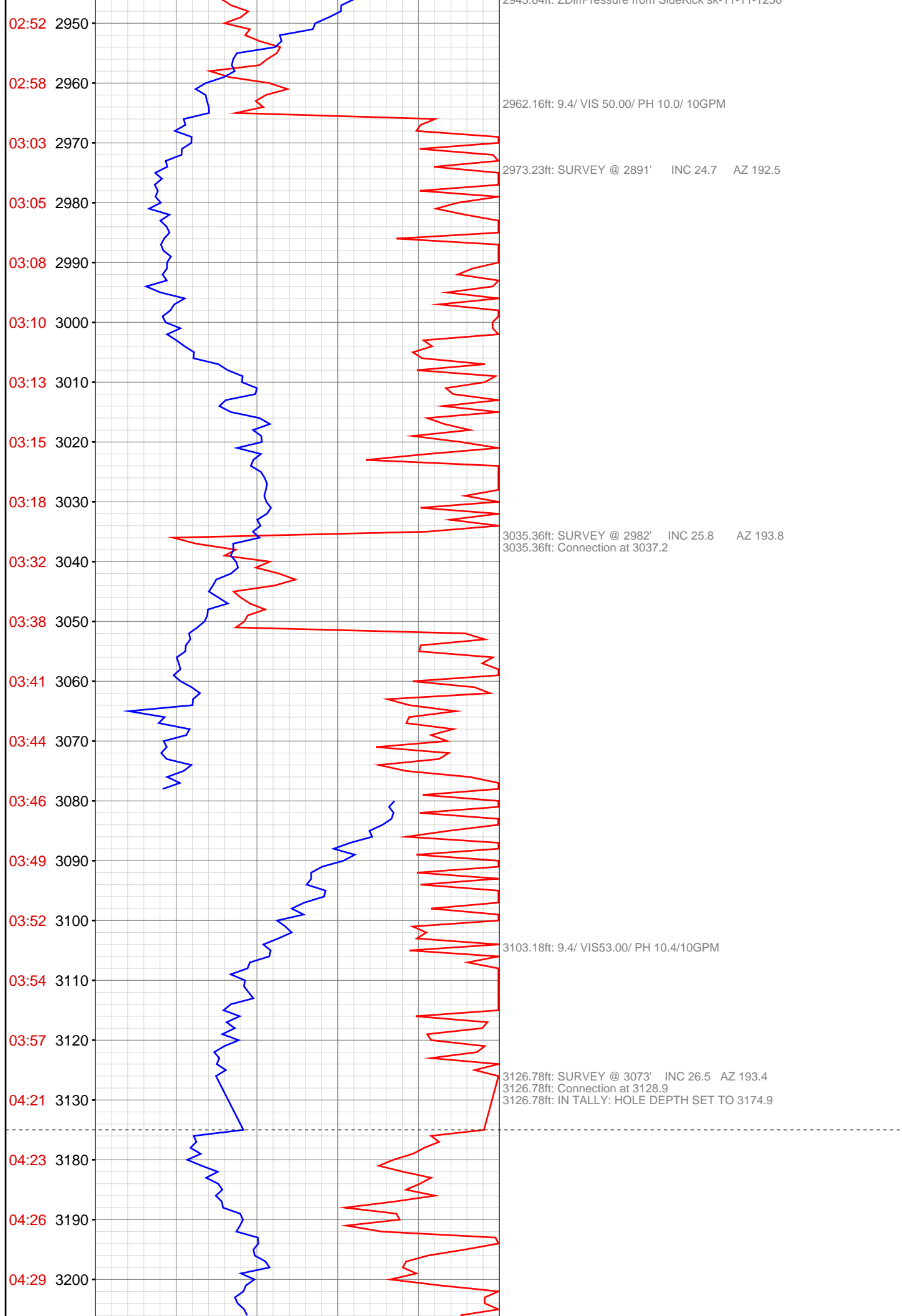


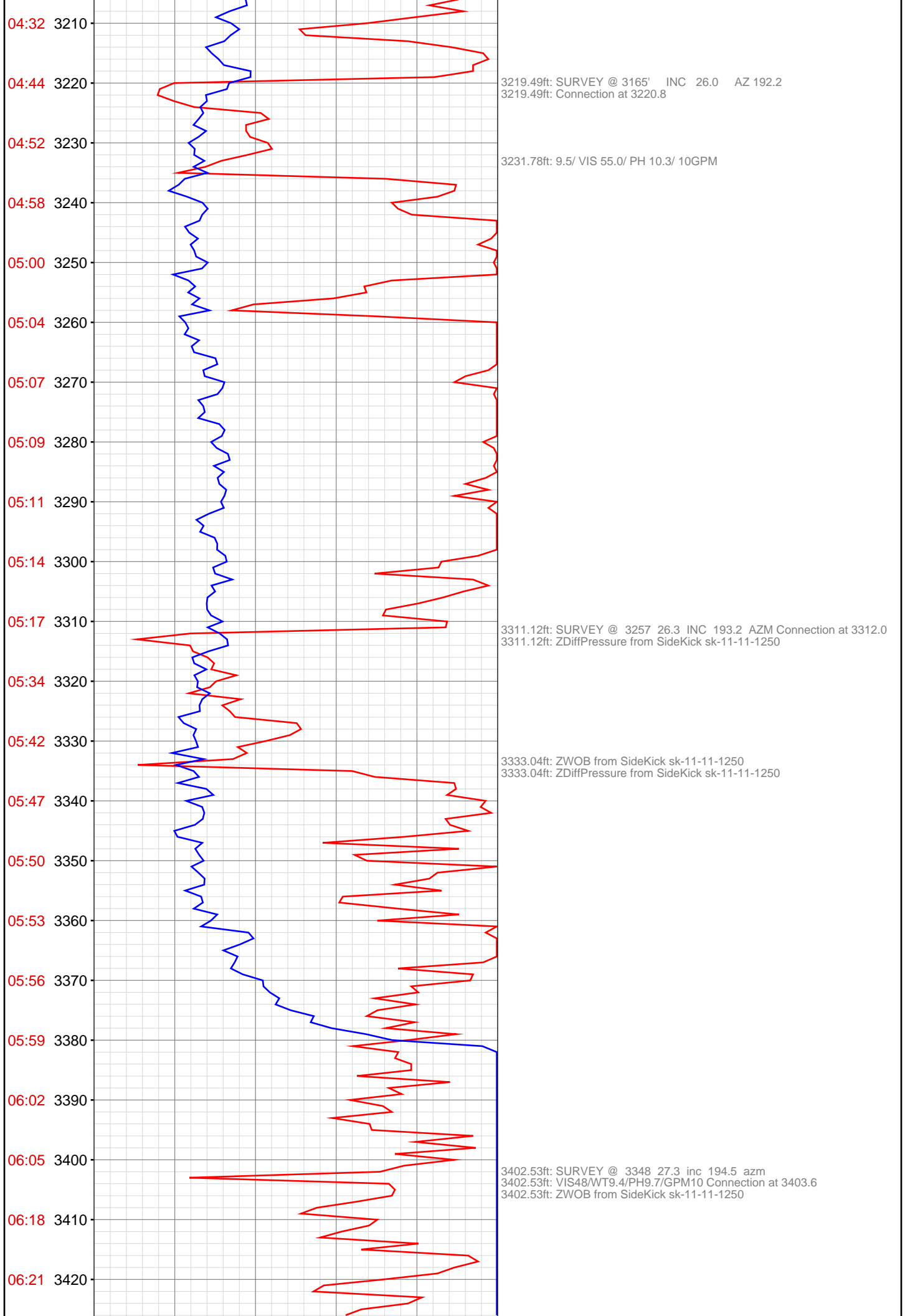


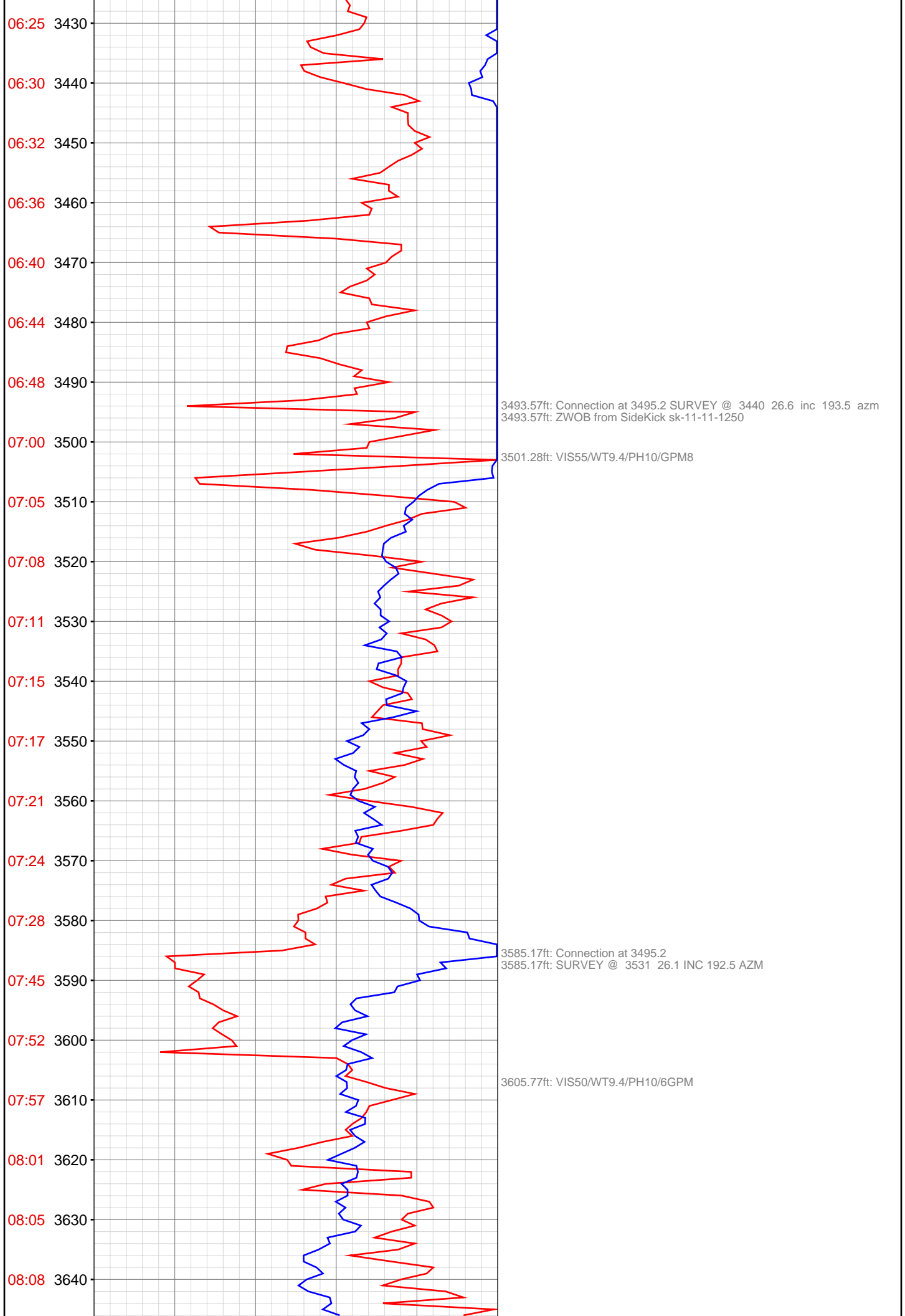


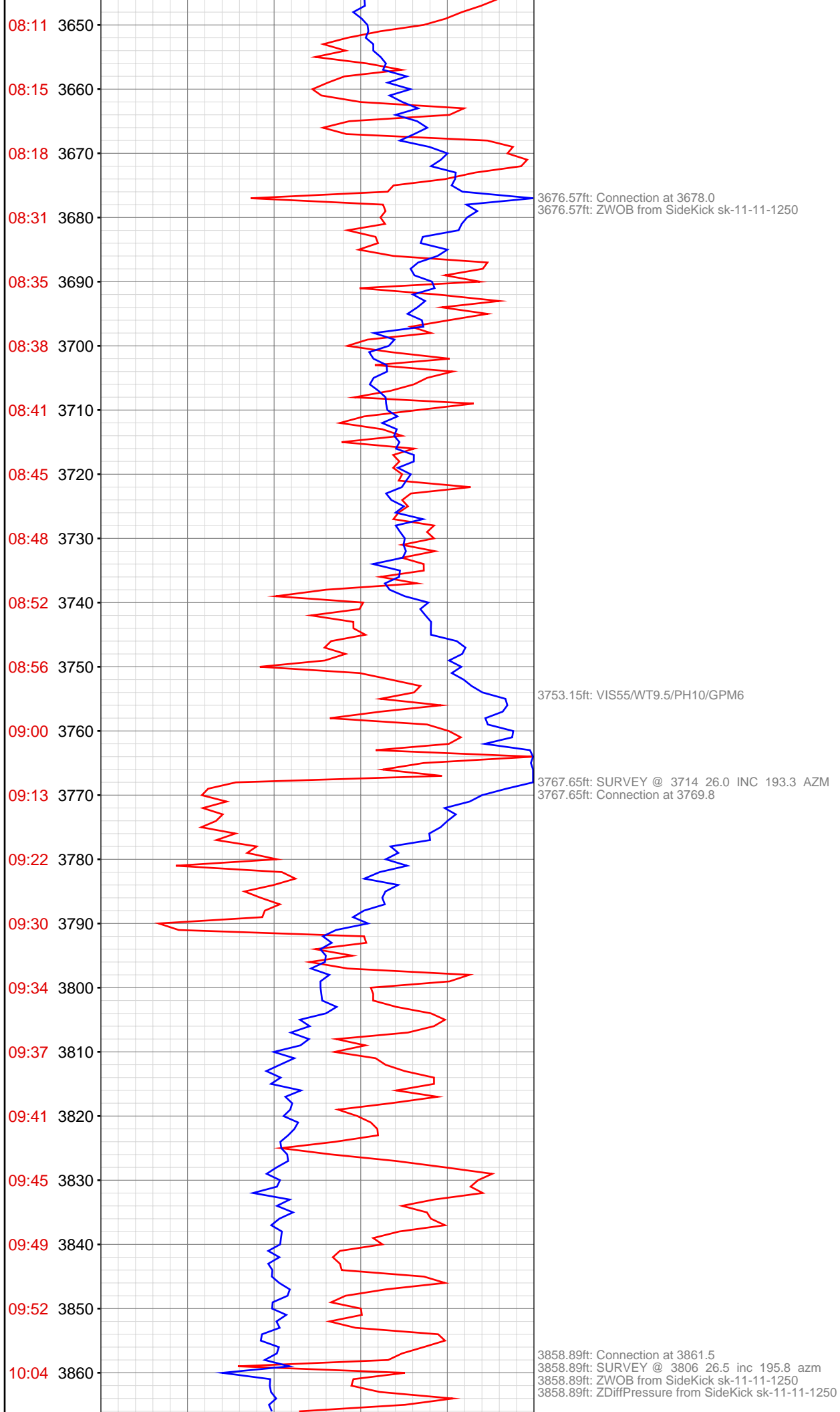


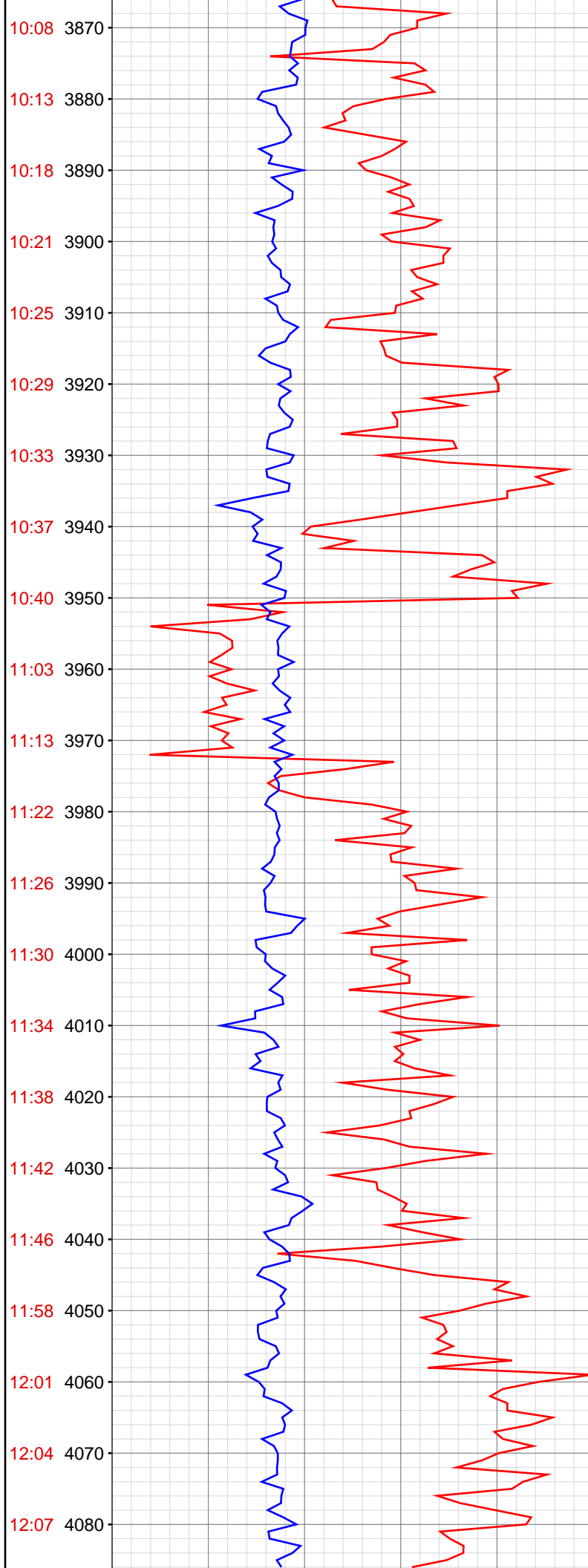








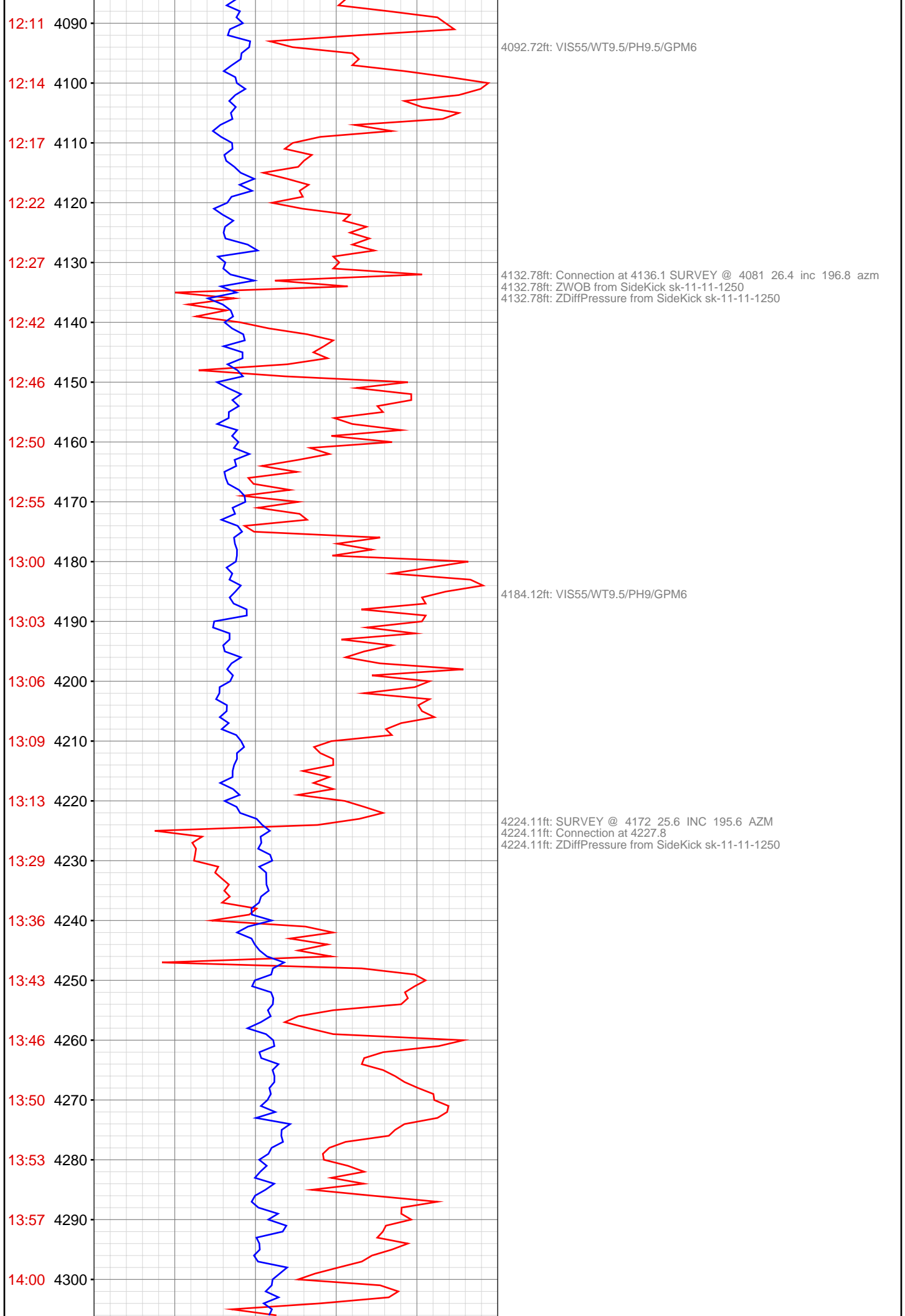




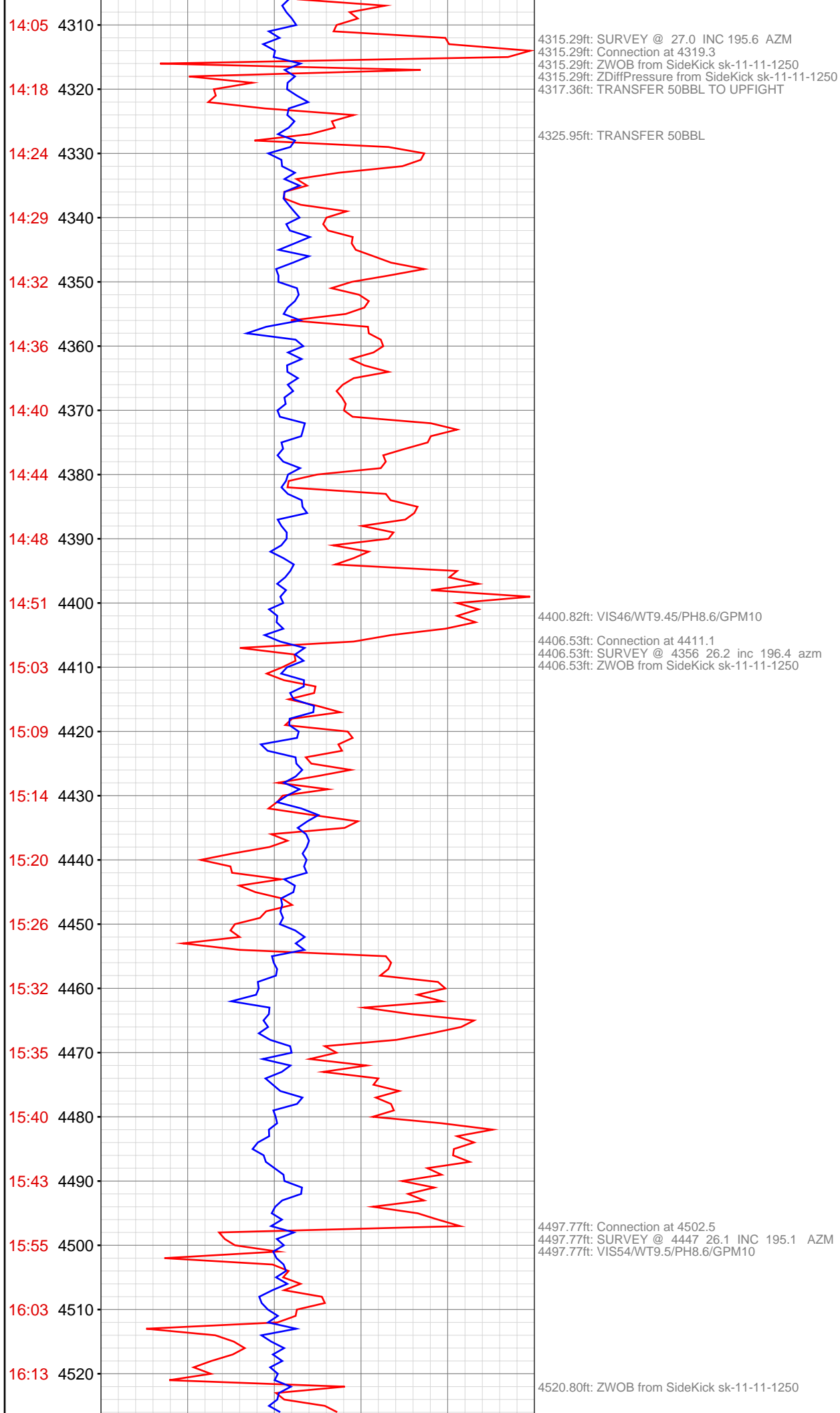
3950.00ft: SURVEY @ 3898 26.0 INC 194.7 AZM Connection at 3953.1

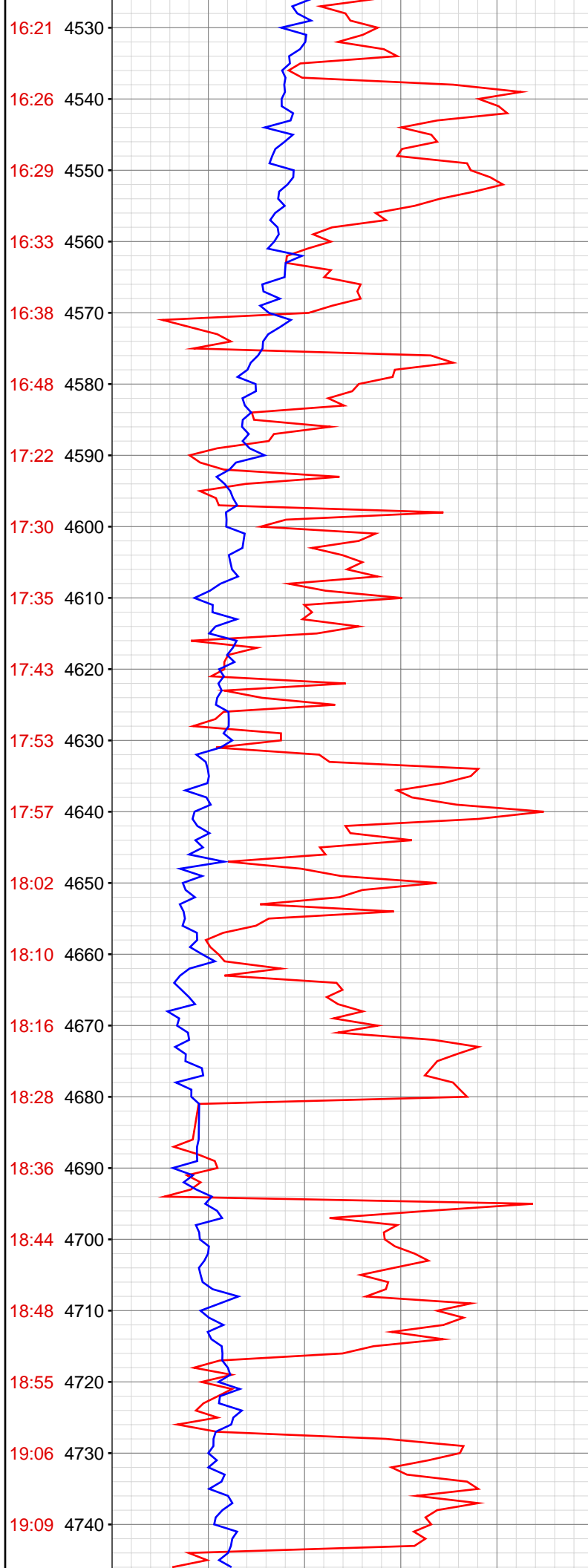
3955.54ft: VIS54/WT9.45/PH9.6/GPM6

4041.14ft: Connection at 4044.5  
4041.14ft: SURVEY @ 3989 27.2 inc 196.5 azm  
4041.14ft: ZDiffPressure from SideKick sk-11-11-1250  
4041.14ft: ZWOB from SideKick sk-11-11-1250









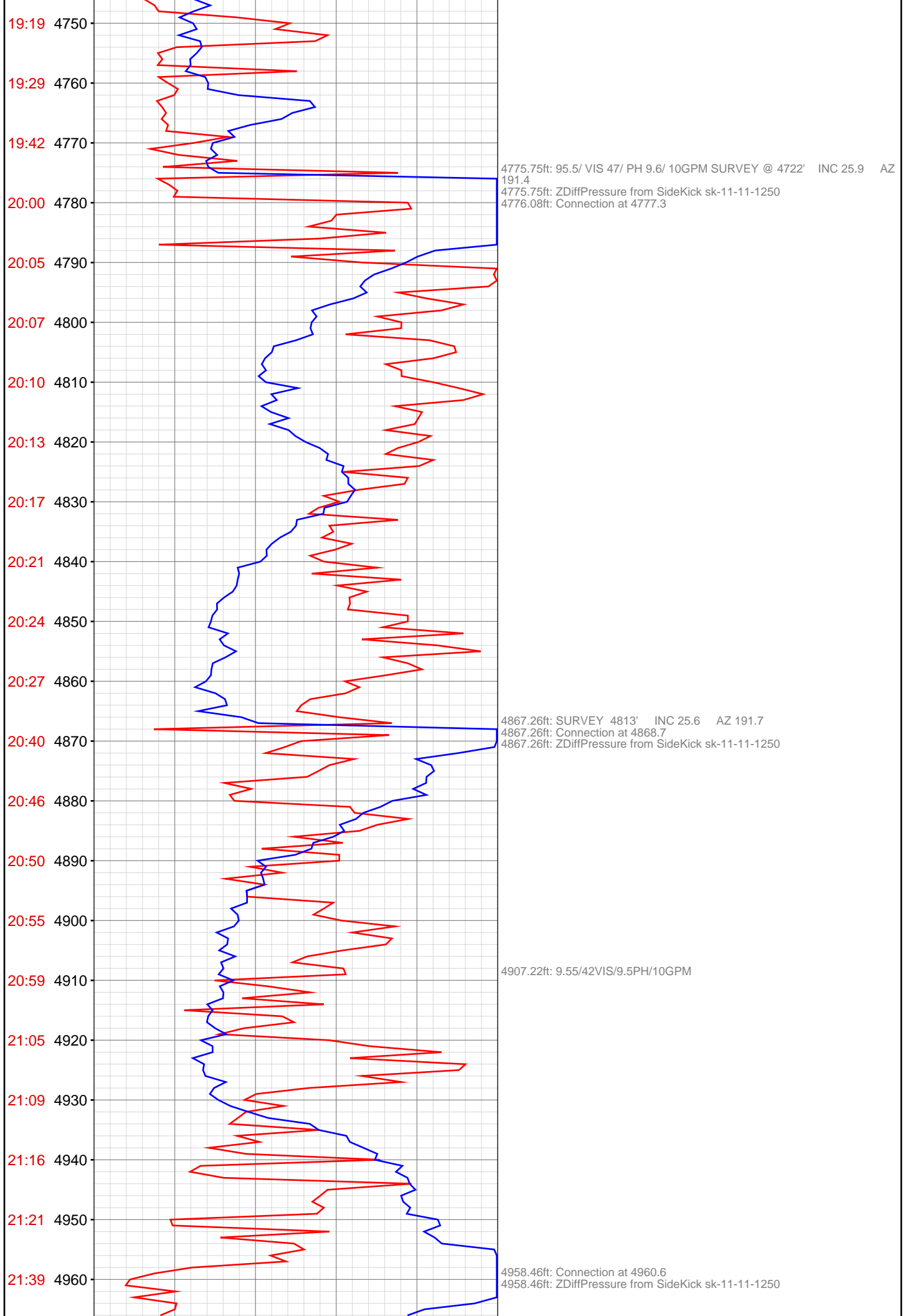
4589.17ft: VIS50/WT9.6/PH8.5/GPM10  
4589.17ft: SURVEY @ 4539' INC 26.5 AZ 193.5  
4589.17ft: HOOKLOAD WAS RECALIBRATED  
4589.17ft: ZWOB from SideKick sk-11-11-1250  
4589.17ft: ZDiffPressure from SideKick sk-11-11-1250  
4589.17ft: Connection at 4594.2

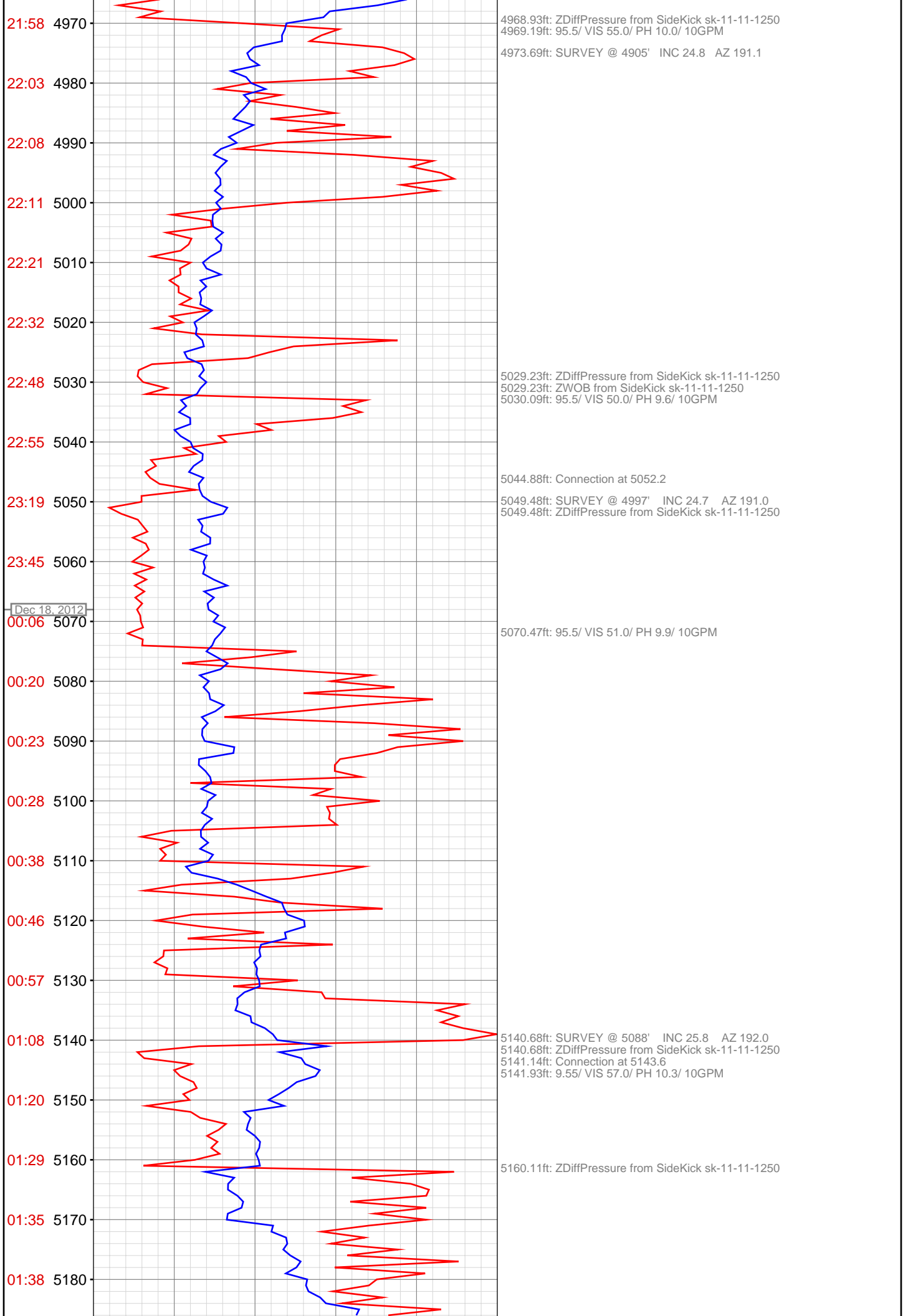
4660.66ft: 9.6/49VIS/10PH/10GPM

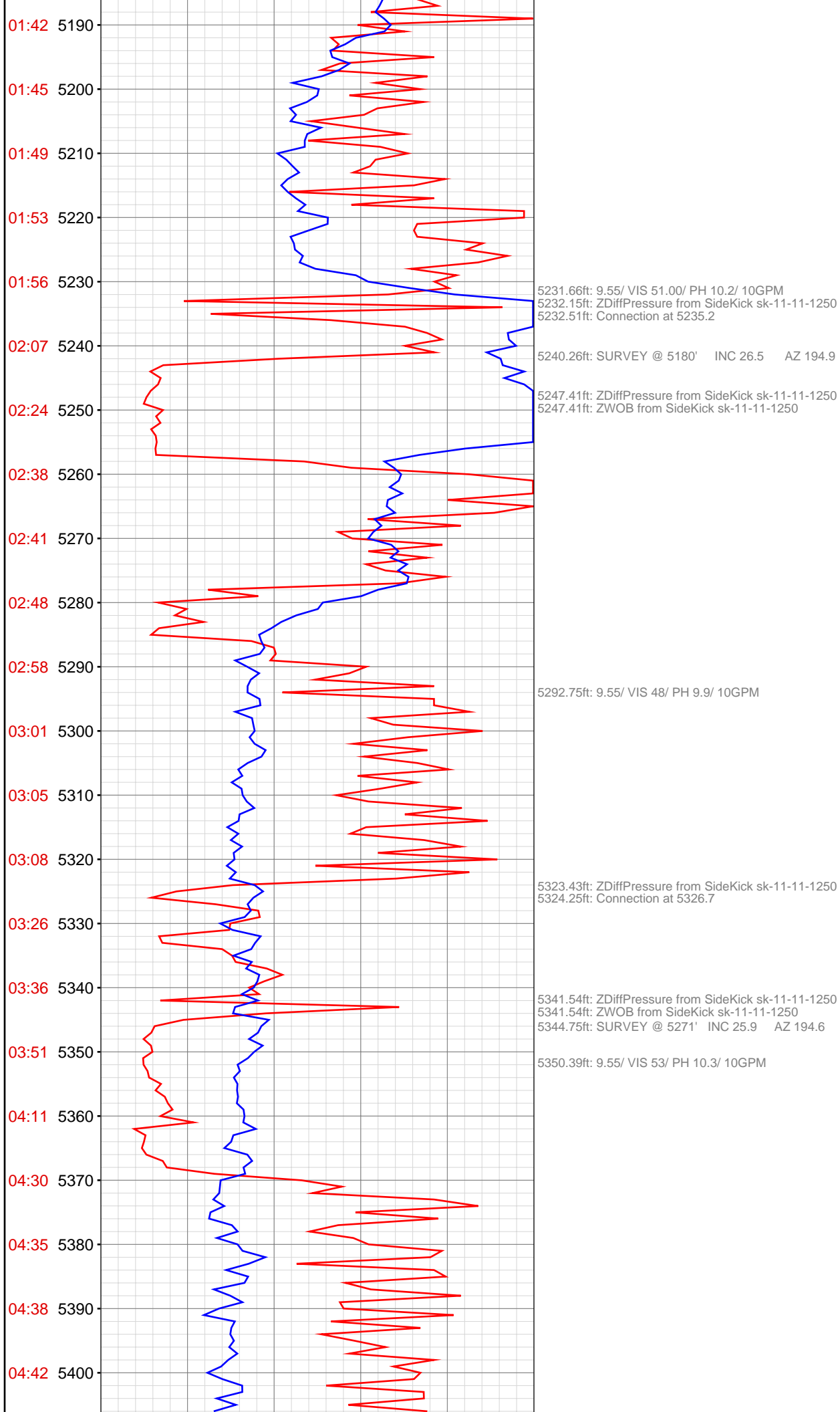
4680.28ft: SURVEY @ 4630' INC 26.5 AZ 193.8  
4680.28ft: Connection at 4685.6  
4680.28ft: ZDiffPressure from SideKick sk-11-11-1250  
4681.17ft: IN TALLY: HOLE DEPTH SET TO 4685.6

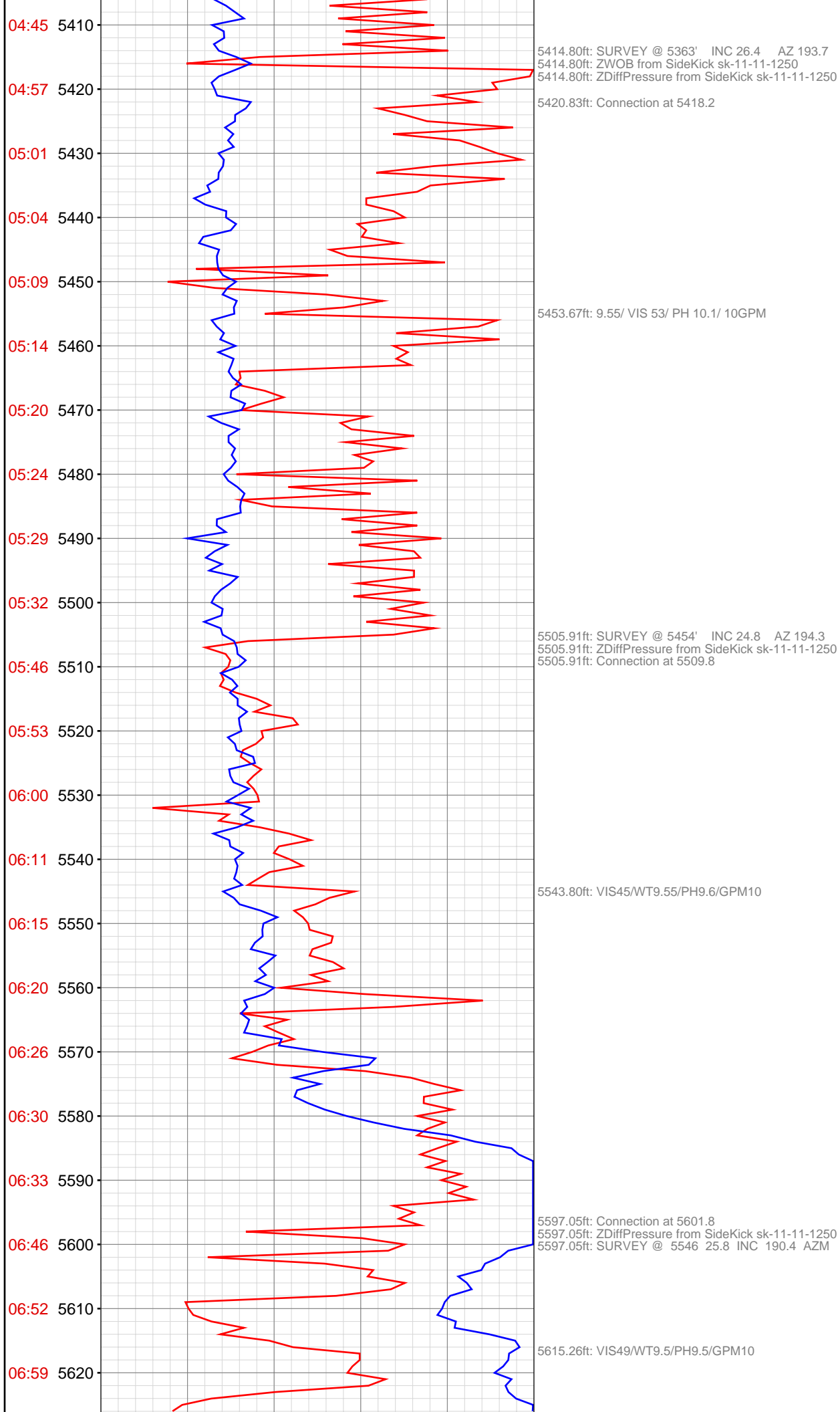
4693.57ft: ZWOB from SideKick sk-11-11-1250  
4693.57ft: ZWOB from SideKick sk-11-11-1250

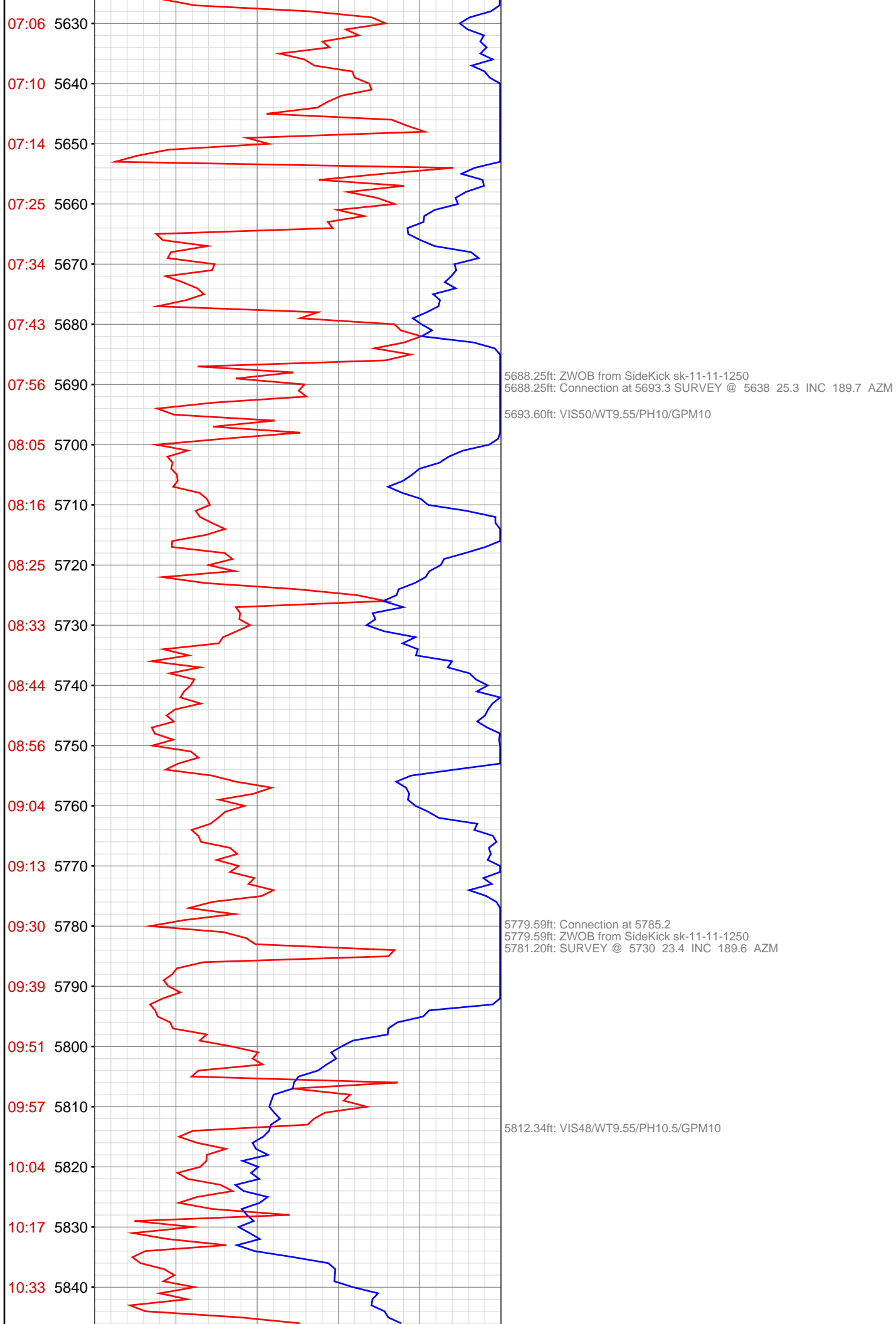
4719.46ft: 9.55/56VIS/9.5PH/10GPM

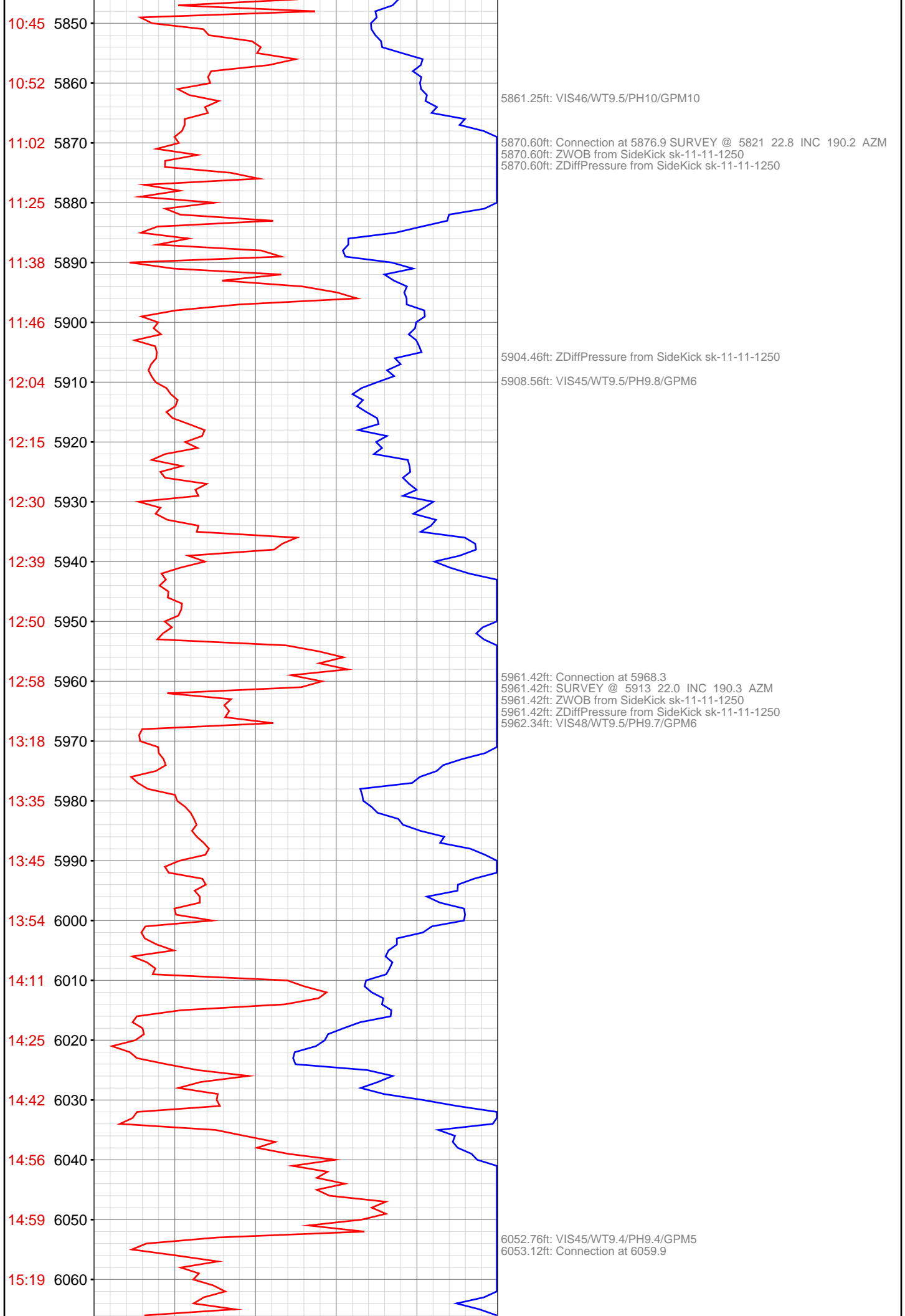




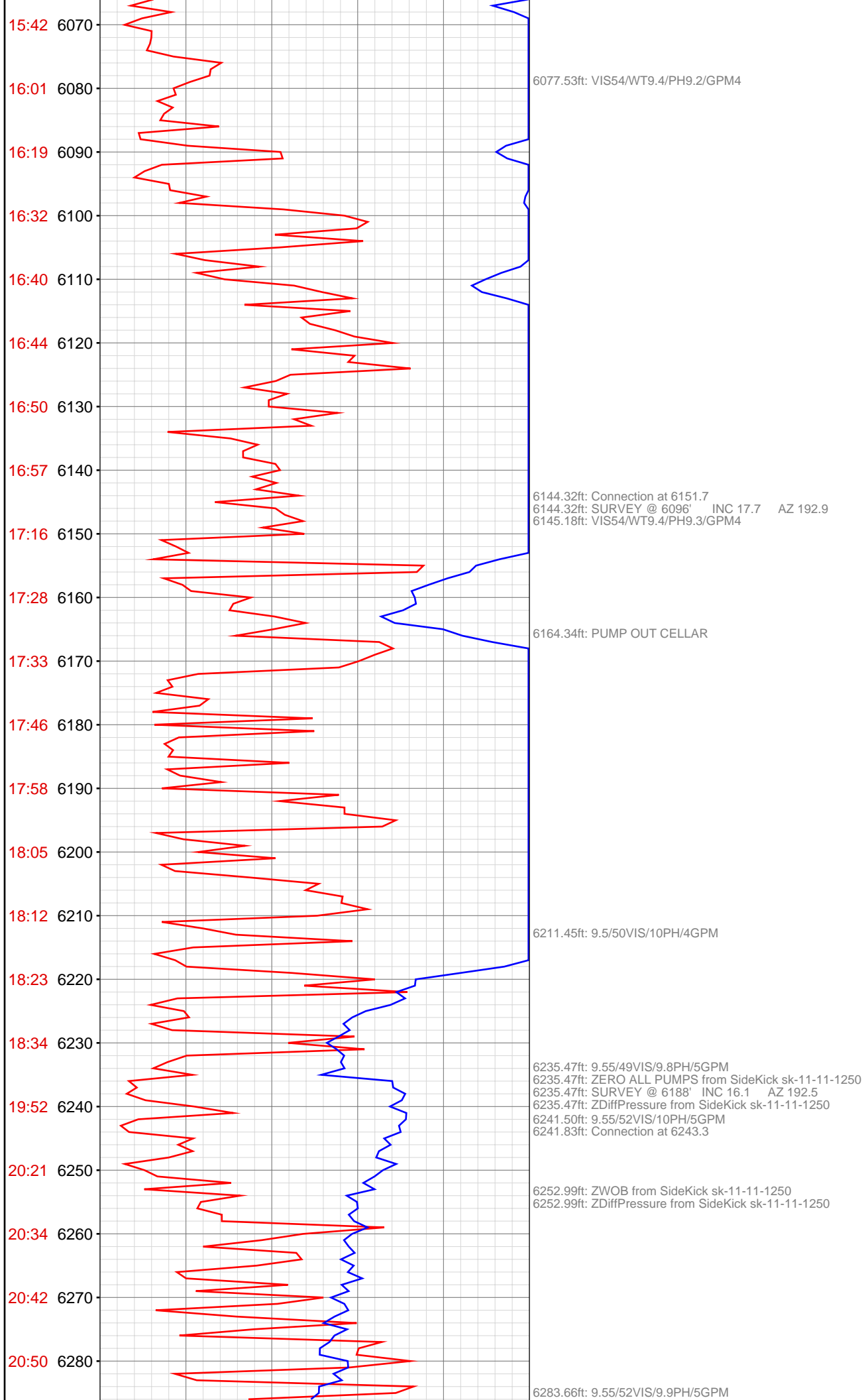


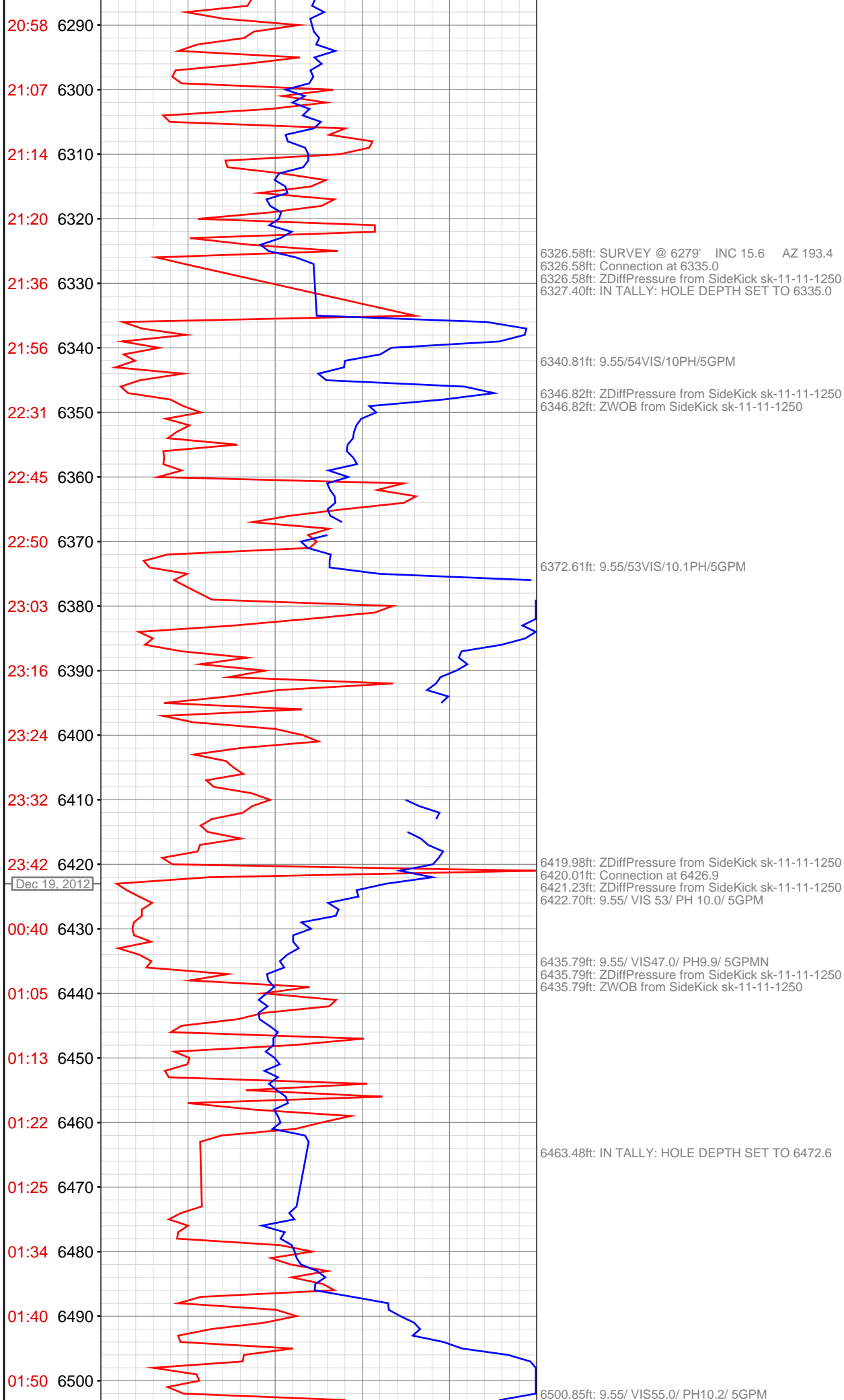


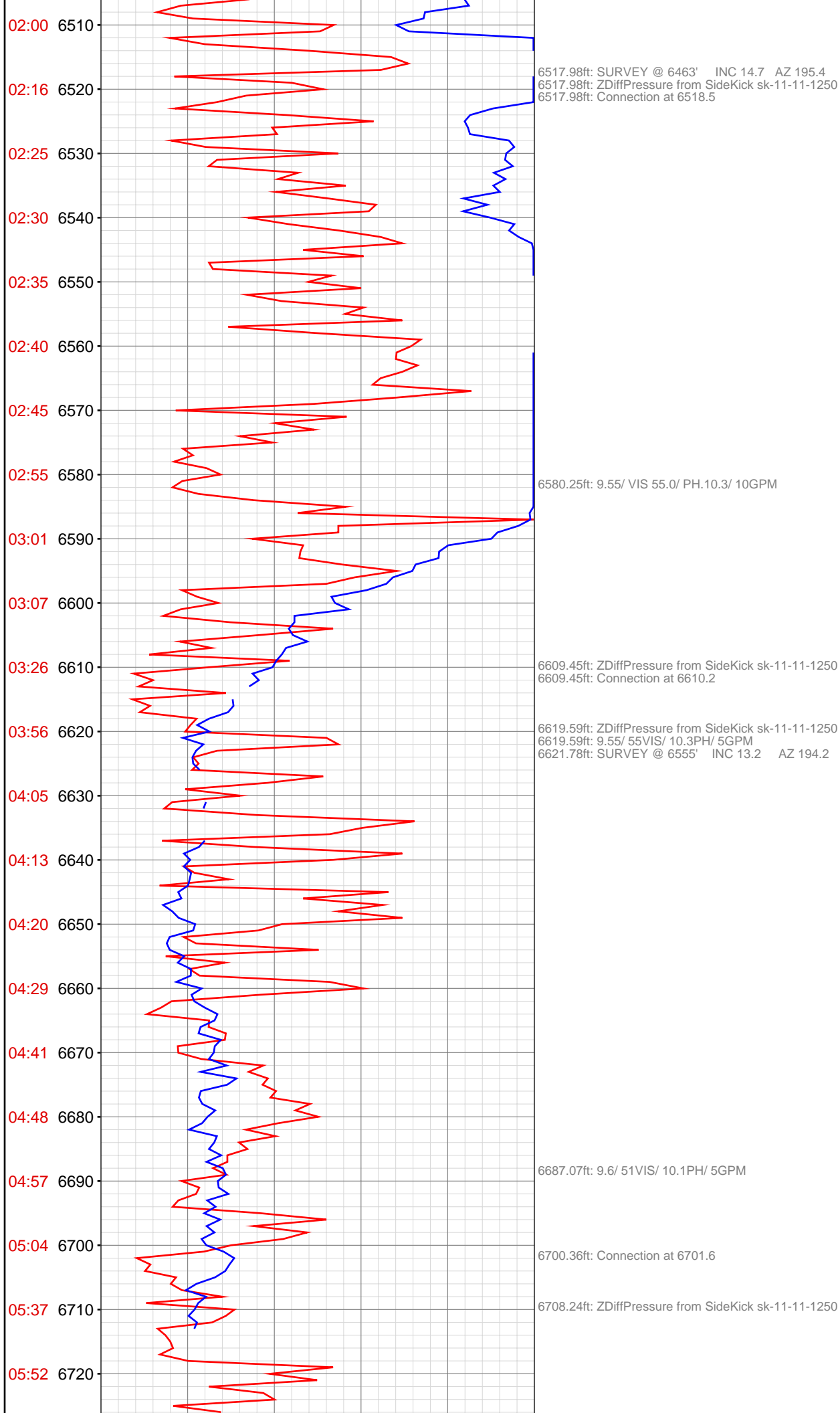


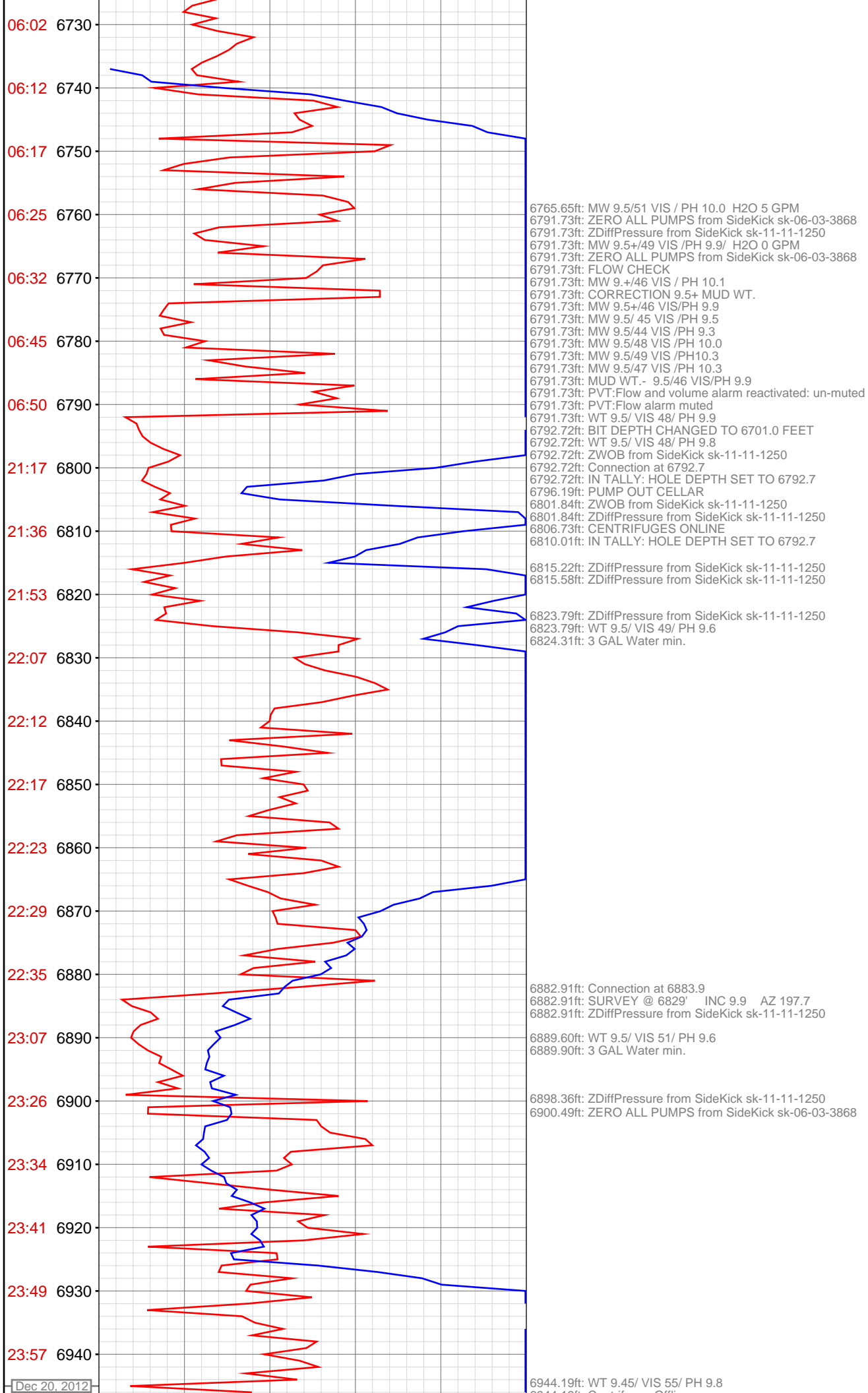


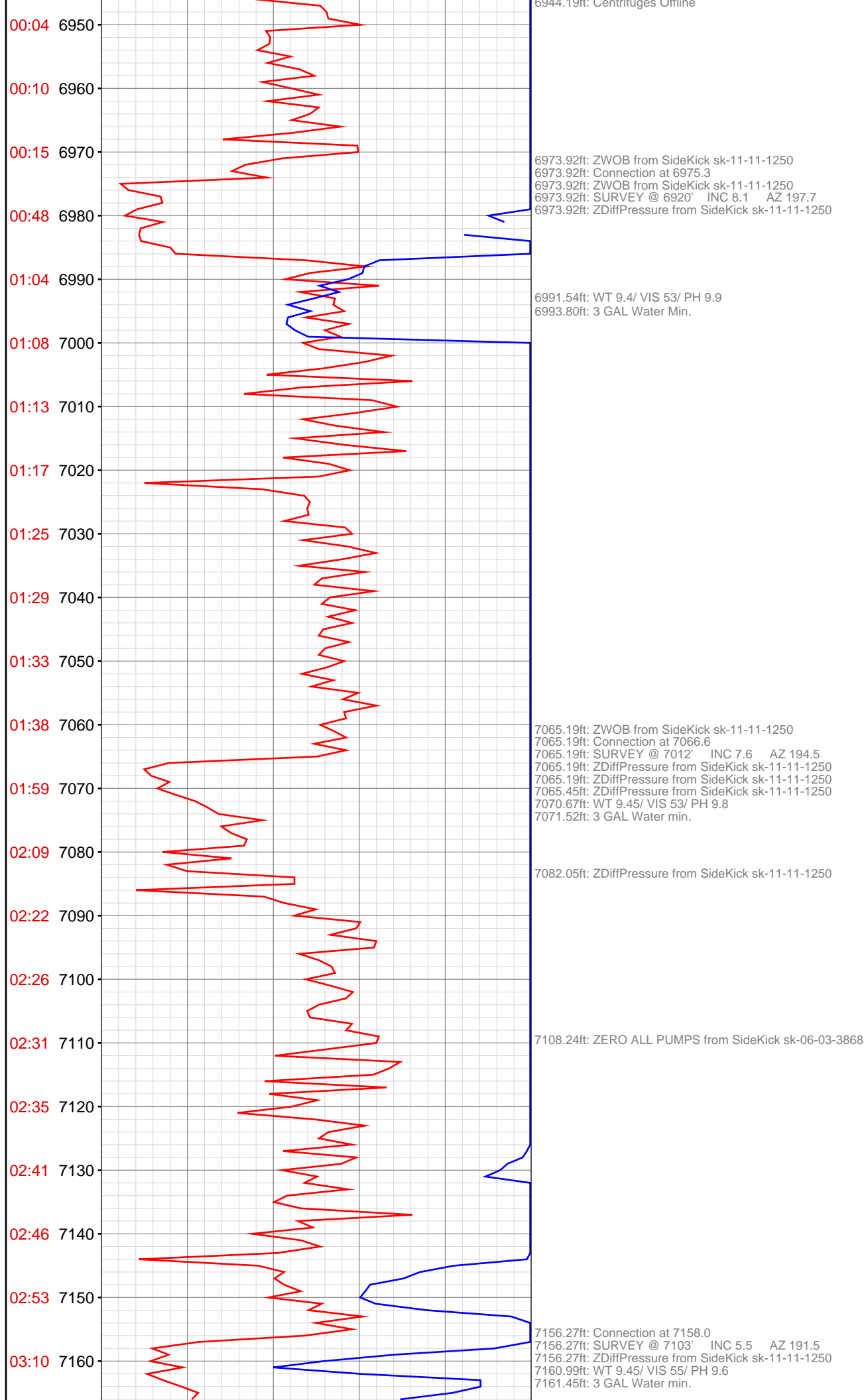


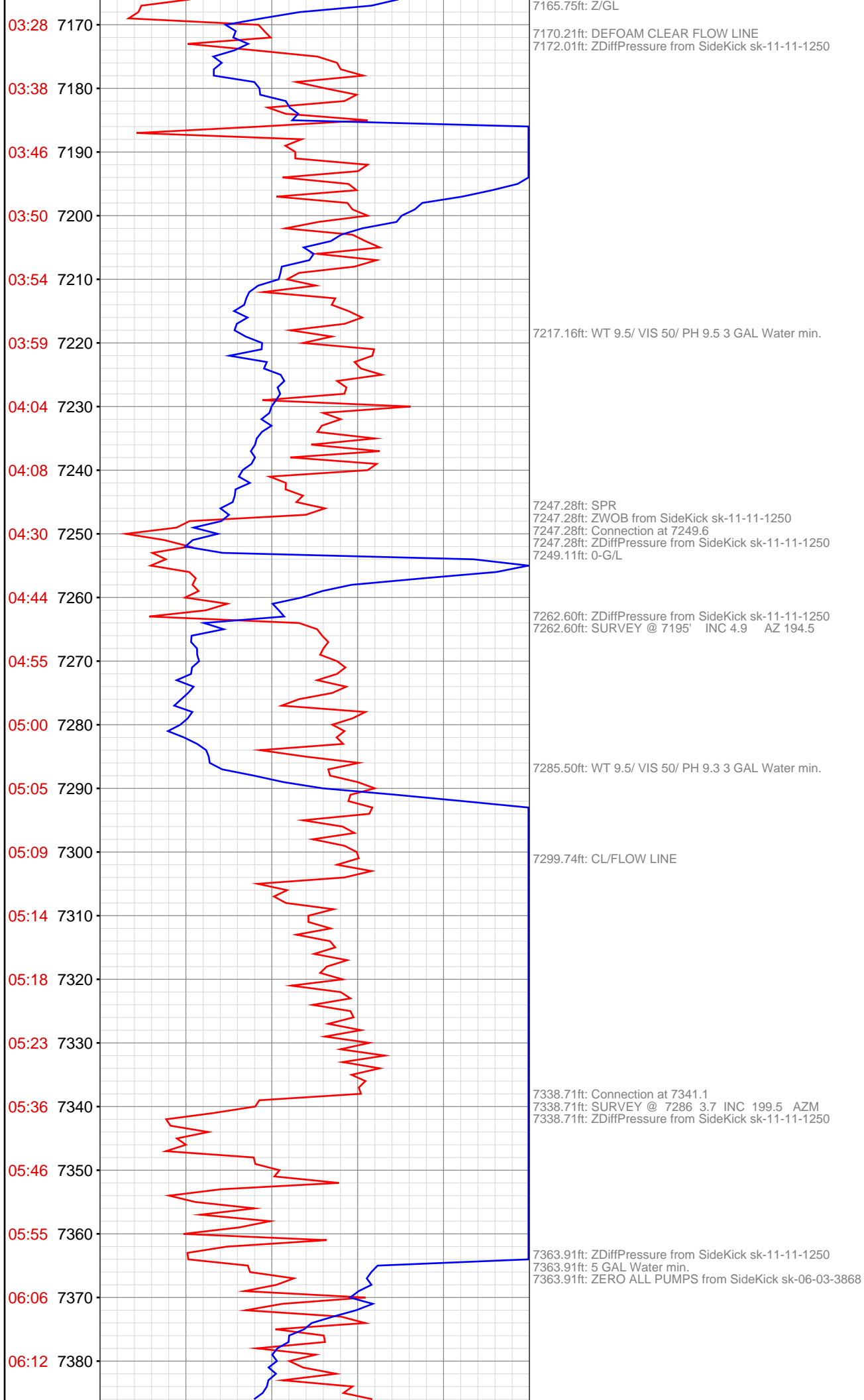


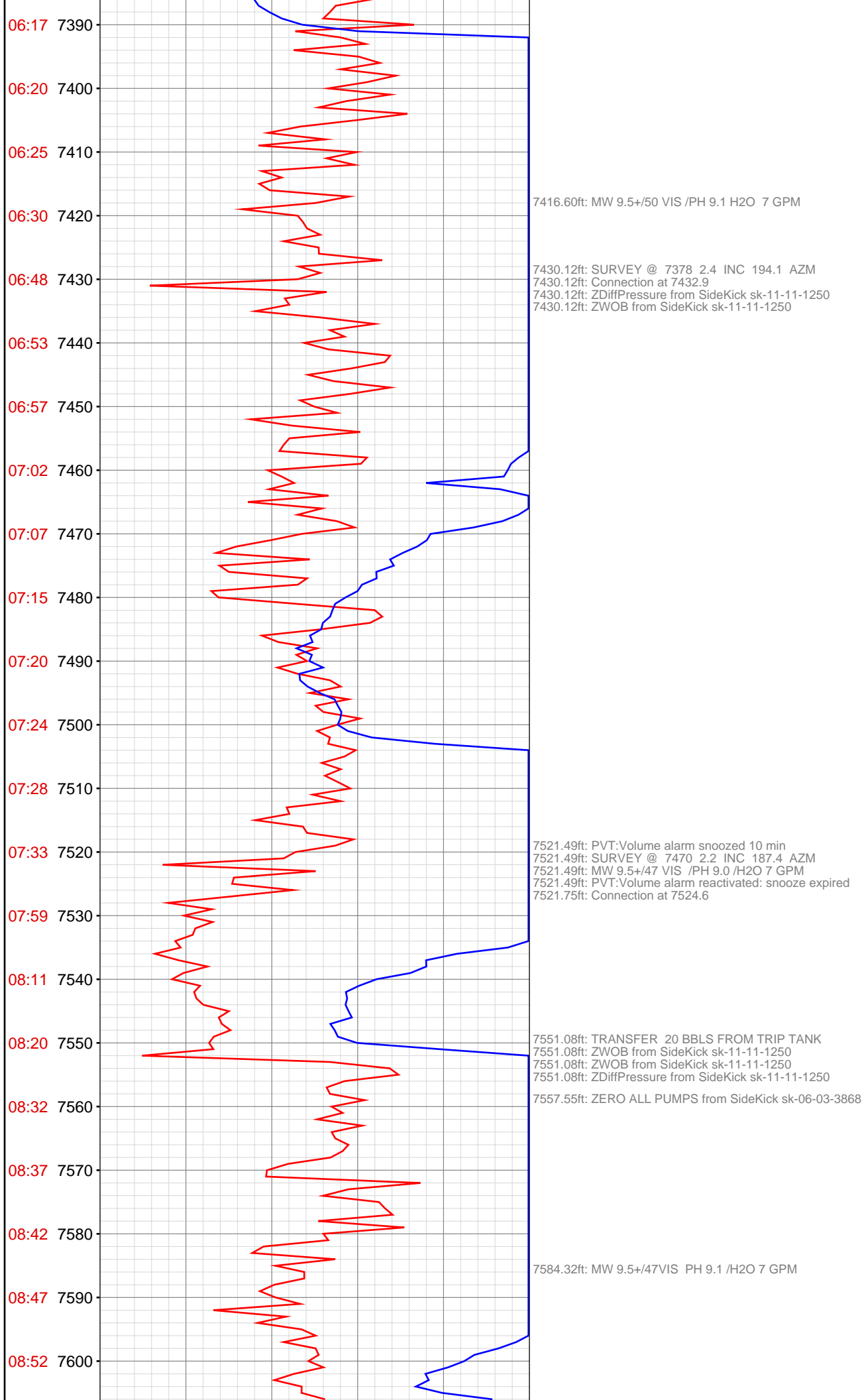


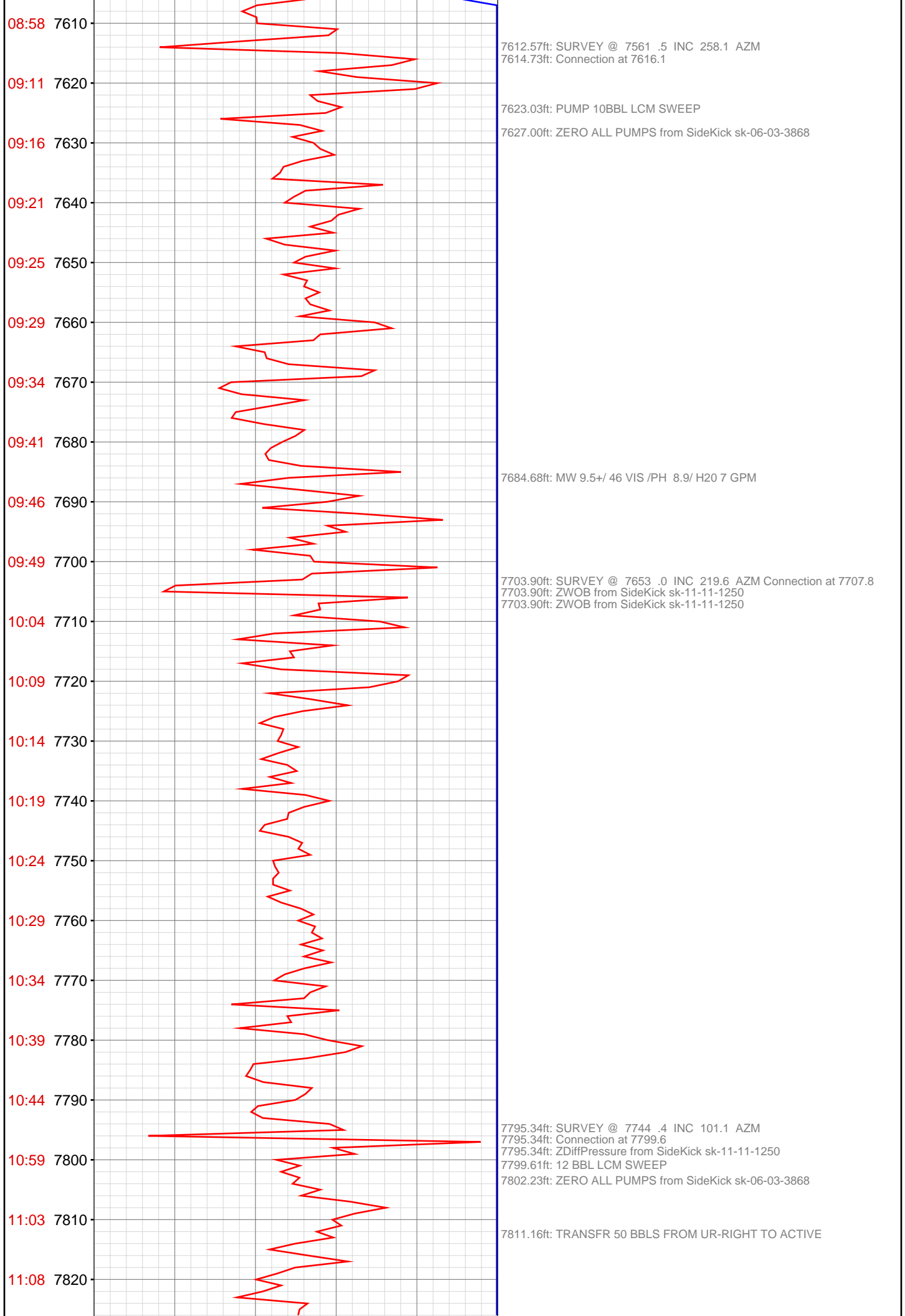




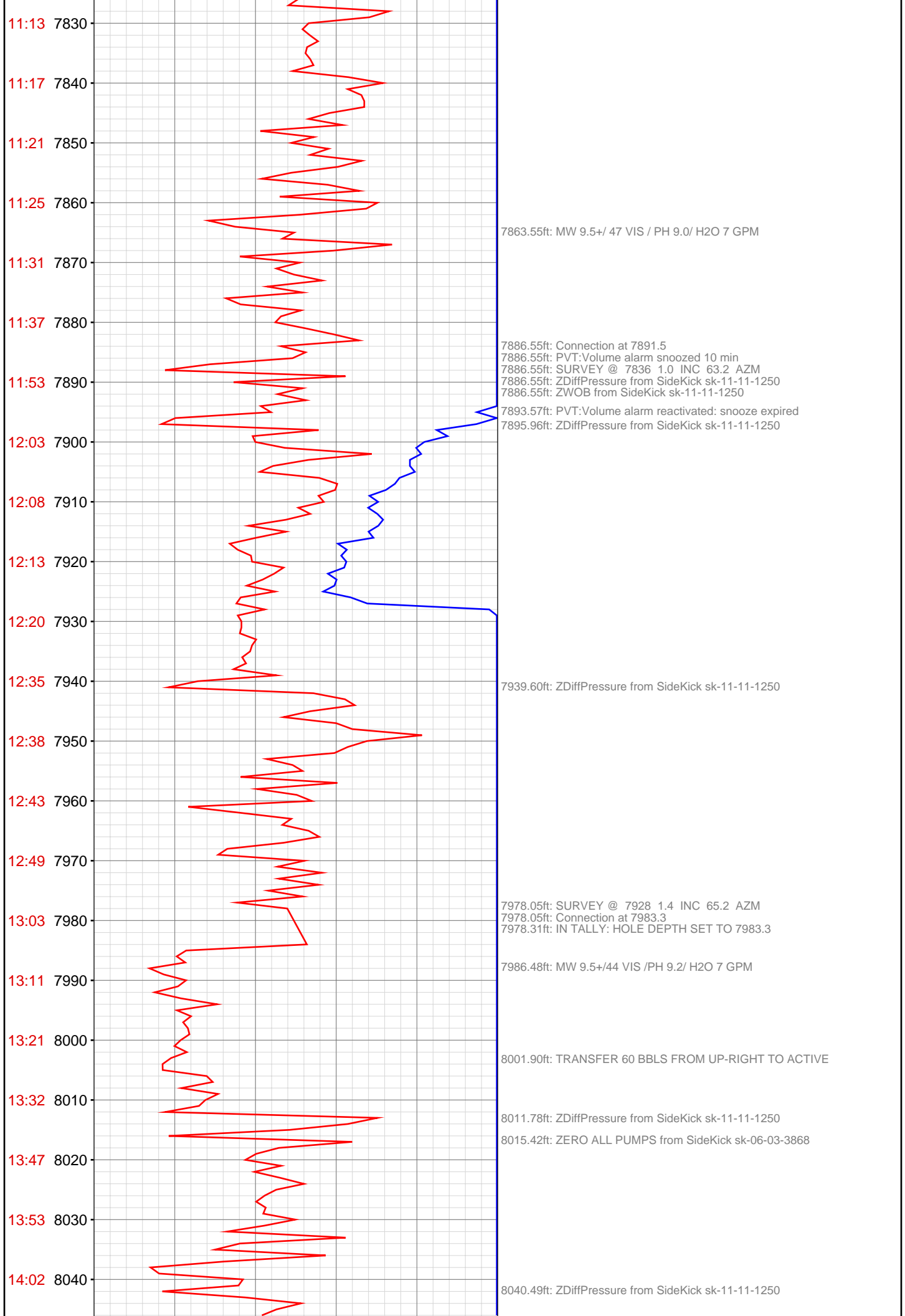












14:07 8050

8048.56ft: MW 9.6+/ 45 VIS PH 8.9/ H2O 7 GPM

14:13 8060

8064.63ft: PUMP OUT CELLAR

14:18 8070

8074.38ft: PVT:Volume alarm snoozed 10 min  
8074.38ft: SURVEY @ 8020 .5 INC 26.0 AZM  
8074.38ft: Connection at 8075.0  
8074.80ft: ZDiffPressure from SideKick sk-11-11-1250  
8074.80ft: ZWOB from SideKick sk-11-11-1250  
8080.32ft: PVT:Volume alarm reactivated: snooze expired

14:34 8080

14:38 8090

14:42 8100

14:46 8110

14:50 8120

8122.93ft: ZWOB from SideKick sk-11-11-1250  
8122.93ft: ZDiffPressure from SideKick sk-11-11-1250  
8126.12ft: MW 9.6+/ 44VIS /PH 9.0/ H2O 7 GPM

14:58 8130

15:03 8140

15:09 8150

15:15 8160

8165.39ft: RIG SERVICE  
8165.39ft: SURVEY @ 8111 .3 INC 19.0 AZM  
8165.39ft: Connection at 8166.7  
8165.39ft: ZWOB from SideKick sk-11-11-1250  
8169.46ft: 12 BBLs LCM SWEEP  
8169.88ft: ZERO ALL PUMPS from SideKick sk-06-03-3868

15:56 8170

16:01 8180

16:07 8190

8188.68ft: MW 9.7+/46 VIS /PH 9.3/ H2O 7 GPM

16:11 8200

16:16 8210

16:21 8220

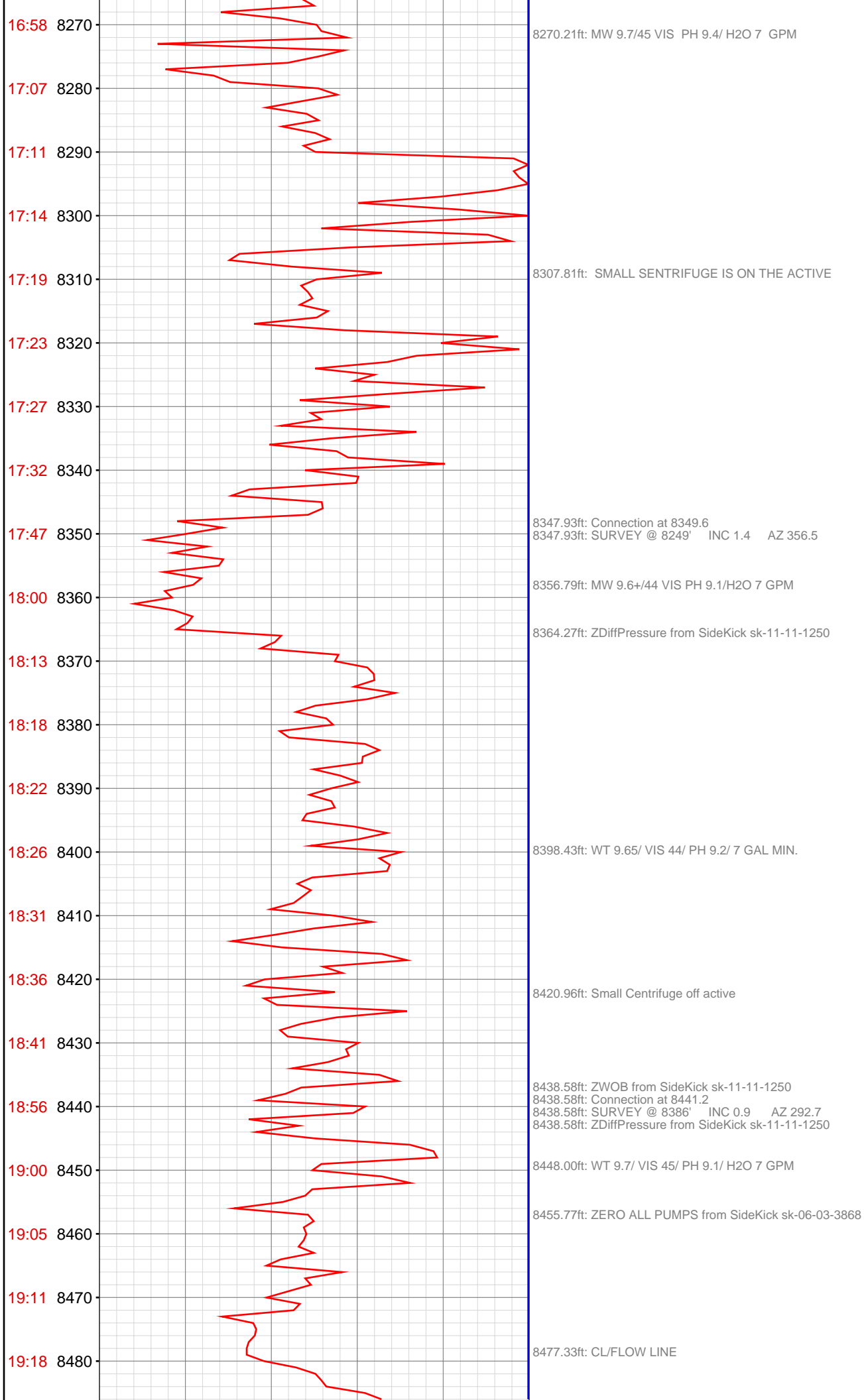
16:28 8230

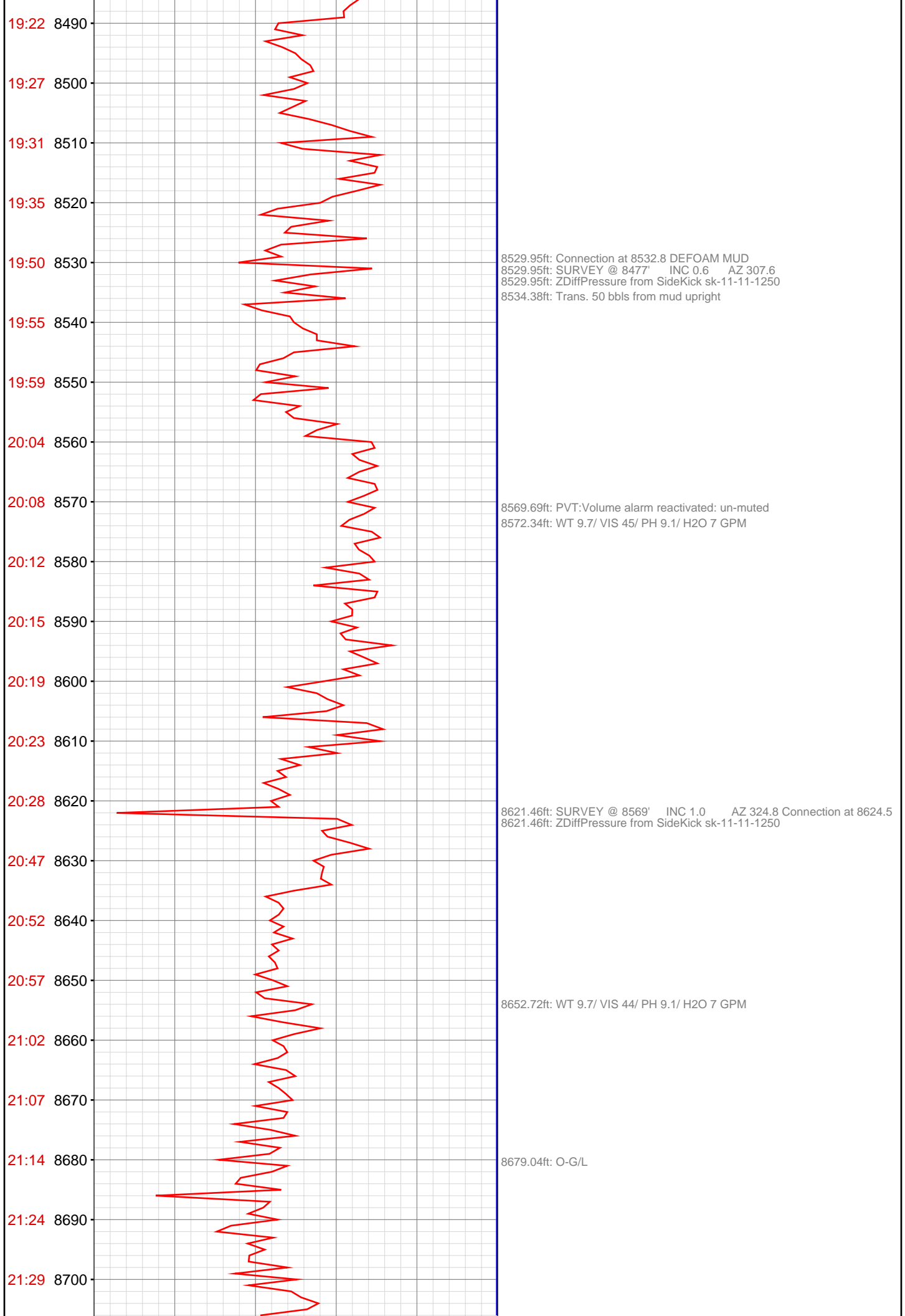
16:34 8240

16:38 8250

8256.50ft: SURVEY @ 8202 .8 INC 15.0 AZM  
8256.50ft: Connection at 8257.9  
8256.50ft: ZWOB from SideKick sk-11-11-1250  
8256.50ft: ZDiffPressure from SideKick sk-11-11-1250  
8261.52ft: ZERO ALL PUMPS from SideKick sk-06-03-3868

16:53 8260





21:34 8710

8712.30ft: CIRC GAS OUT  
8712.30ft: WT 9.8/ VIS 44/ PH 9.2/ H2O 7 GPM  
8712.30ft: Connection at 8716.2  
8712.30ft: SURVEY @ 8661' INC 0.8 AZ 351.0

22:05 8720

22:10 8730

22:15 8740

22:19 8750

22:24 8760

8759.88ft: CL/FLOW LINE

22:29 8770

22:37 8780

22:43 8790

22:49 8800

8803.64ft: ZWOB from SideKick sk-11-11-1250  
8803.64ft: SURVEY @ 8752' INC 0.9 AZ 16.1  
8803.64ft: Connection at 8807.9

23:05 8810

8813.88ft: WT 9.8/ VIS 45/ PH 9.0/ H2O 7 GPM

23:10 8820

23:17 8830

23:22 8840

8837.01ft: ZERO ALL PUMPS from SideKick sk-06-03-3868

23:27 8850

8851.94ft: O-G/L

23:31 8860

23:35 8870

23:41 8880

23:45 8890

8894.91ft: SURVEY @ 8844' INC 1.1 AZ 59.1 Connection at 8899.9

Dec 21, 2012  
00:00 8900

00:07 8910

00:13 8920

8917.78ft: WT 9.8/ VIS 44/ PH 9.2/ H2O 7 GPM

