

Company: ENCANA OIL & GAS (USA) INC

Well: SHIDELER 30-7A (019EB)

Field: MAMM CREEK

County: GARFIELD

State: COLORADO

TEMPERATURE LOG
CCL – TEMPERATURE

County: GARFIELD

Field: MAMM CREEK

Location: SHL: 584 FSL & 1637 FEL

Well: SHIDELER 30-7A (019EB)

Company: ENCANA OIL & GAS (USA) INC

LOCATION

SHL: 584 FSL & 1637 FEL
BHL: 1735 FNL & 1074 FEL

Elev.: K.B. 8325.00 ft
G.L. 8303.00 ft
D.F. 8324.00 ft

Permanent Datum: _____
Log Measured From: KELLY BUSHING
Drilling Measured From: KELLY BUSHING

GROUND LEVEL _____
Elev.: 8303.00 ft _____
22.00 ft above Perm. Datum

API Serial No. 05-045-21839-00

Section 19

Township 7S

Range 92W

				Run 1	Run 2	Run 3
PVT DATA						
Oil Density						
Water Salinity						
Gas Gravity						
Bo						
Bw						
1/Bg						
Bubble Point Pressure						
Bubble Point Temperature						
Solution GOR						
Maximum Deviation						
CEMENTING DATA						
Primary/Squeeze				Primary		
Casing String No						
Lead Cement Type						
Volume						
Density						
Water Loss						
Additives						
Tail Cement Type						
Volume						
Density						
Water Loss						
Additives						
Expected Cement Top						

Logging Date 27-Feb-2013

Run Number 1

Depth Driller 8257 ft

Schlumberger Depth 8165 ft

Bottom Log Interval 8165 ft

Top Log Interval 0 ft

Casing Fluid Type FRESH WATER

Salinity

Density 8.4 lbm/gal

Fluid Level 22 ft

BIT/CASING/TUBING STRING

Bit Size 8.750 in

From 0 ft

To 8257 ft

Casing/Tubing Size 4.500 in

Weight 11.6 lbm/ft

Grade S80

From 22 ft

To 8224 ft

Maximum Recorded Temperatures 211 degF

Logger On Bottom 27-Feb-2013 23:30

Unit Number 391

Location GRAND JUNCTION

Recorded By JASON BARRY

Witnessed By MARCO SILVA

Logging Date						
Run Number						
Depth Driller						
Schlumberger Depth						
Bottom Log Interval						
Top Log Interval						
Casing Fluid Type						
Salinity						
Density						
Fluid Level						
BIT/CASING/TUBING STRING						
Bit Size						
From						
To						
Casing/Tubing Size						
Weight						
Grade						
From						
To						
Maximum Recorded Temperatures						
Logger On Bottom						
Unit Number						
Location						
Recorded By						
Witnessed By						

DEPTH SUMMARY LISTING

Date Created: 29-JAN-2013 10:07:01

Depth System Equipment

Depth Measuring Device		Tension Device		Logging Cable	
Type:	IDW-B	Type:	CMTD-B/A	Type:	1-25ZT
Serial Number:	6214	Serial Number:	3421	Serial Number:	112136
Calibration Date:	24-APR-2012	Calibration Date:	29-JAN-2013	Length:	19500 FT
Calibrator Serial Number:		Calibrator Serial Number:	174878	Conveyance Method:	Wireline
Calibration Cable Type:	1-25ZT	Number of Calibration Points:	10	Rig Type:	LAND
Wheel Correction 1:	-3	Calibration RMS:	13		
Wheel Correction 2:	-4	Calibration Peak Error:	23		

Depth Control Parameters

Log Sequence:	First Log In the Well
Rig Up Length At Surface:	
Rig Up Length At Bottom:	
Rig Up Length Correction:	
Stretch Correction:	
Tool Zero Check At Surface:	

Depth Control Remarks

1. ALL SCHLUMBERGER DEPTH CONTROL POLICIES APPLIED
2. IDW USED AS PRIMARY DEPTH REFERENCE
3. SWPT DRUM COUNTER USED AS SECONDARY DEPTH REFERENCE
- 4.
- 5.
- 6.

DISCLAIMER

THE USE OF AND RELIANCE UPON THIS RECORDED-DATA BY THE HEREIN NAMED COMPANY (AND ANY OF ITS AFFILIATES, PARTNERS, REPRESENTATIVES, AGENTS, CONSULTANTS AND EMPLOYEES) IS SUBJECT TO THE TERMS AND CONDITIONS AGREED UPON BETWEEN SCHLUMBERGER AND THE COMPANY, INCLUDING: (a) RESTRICTIONS ON USE OF THE RECORDED-DATA; (b) DISCLAIMERS AND WAIVERS OF WARRANTIES AND REPRESENTATIONS REGARDING COMPANY'S USE OF AND RELIANCE UPON THE RECORDED-DATA; AND (c) CUSTOMER'S FULL AND SOLE RESPONSIBILITY FOR ANY INFERENCE DRAWN OR DECISION MADE IN CONNECTION WITH THE USE OF THIS RECORDED-DATA.

OTHER SERVICES1 OS1: NONE OS2: OS3: OS4: OS5:	OTHER SERVICES2 OS1: OS2: OS3: OS4: OS5:
REMARKS: RUN NUMBER 1	REMARKS: RUN NUMBER 2
FIRST RUN IN HOLE	
TOOL RAN AS PER TOOL SKETCH	
ENTRANCE TIME: 22:45	
TIME ON BOTTOM: 23:30	
EXIT TIME: 00:15	

MAX RECORDED TEMPERATURE: 211 DEGF	
MAX RECORDED PRESSURE: 3238 PSI	
SHORT JOINTS: 6790 FT & 5802 FT	
CREW: J BARRY, K BUNTING, W AZIZ	
THANK YOU FOR CHOOSING E&P WIRELINE, A SCHLUMBERGER COMPANY	

RUN 1			RUN 2		
SERVICE ORDER #:		C920-00048	SERVICE ORDER #:		
PROGRAM VERSION:		19C0-187	PROGRAM VERSION:		
FLUID LEVEL:		22 ft	FLUID LEVEL:		
LOGGED INTERVAL	START	STOP	LOGGED INTERVAL	START	STOP

EQUIPMENT DESCRIPTION					
RUN 1			RUN 2		

SURFACE EQUIPMENT

WITM-A
PSC_16MHZ

DOWNHOLE EQUIPMENT

MH-22

MH-22

AH-38

Detail MT
TelStatus
CTEM


HBMS-B

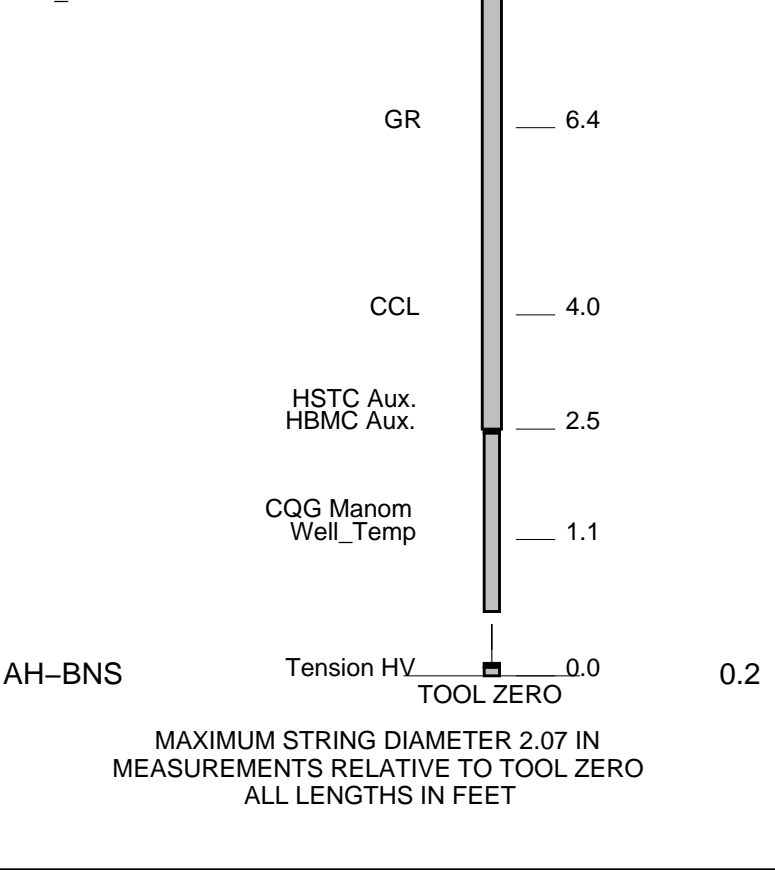
PSC-A 2880
HUDH-A 2880
HSTC-A
HBMC-A
GR
CCL
HBMC
HTPS-A 2880
HCQG_E_Mano
RTD Thermometer

13.1

11.6

11.3



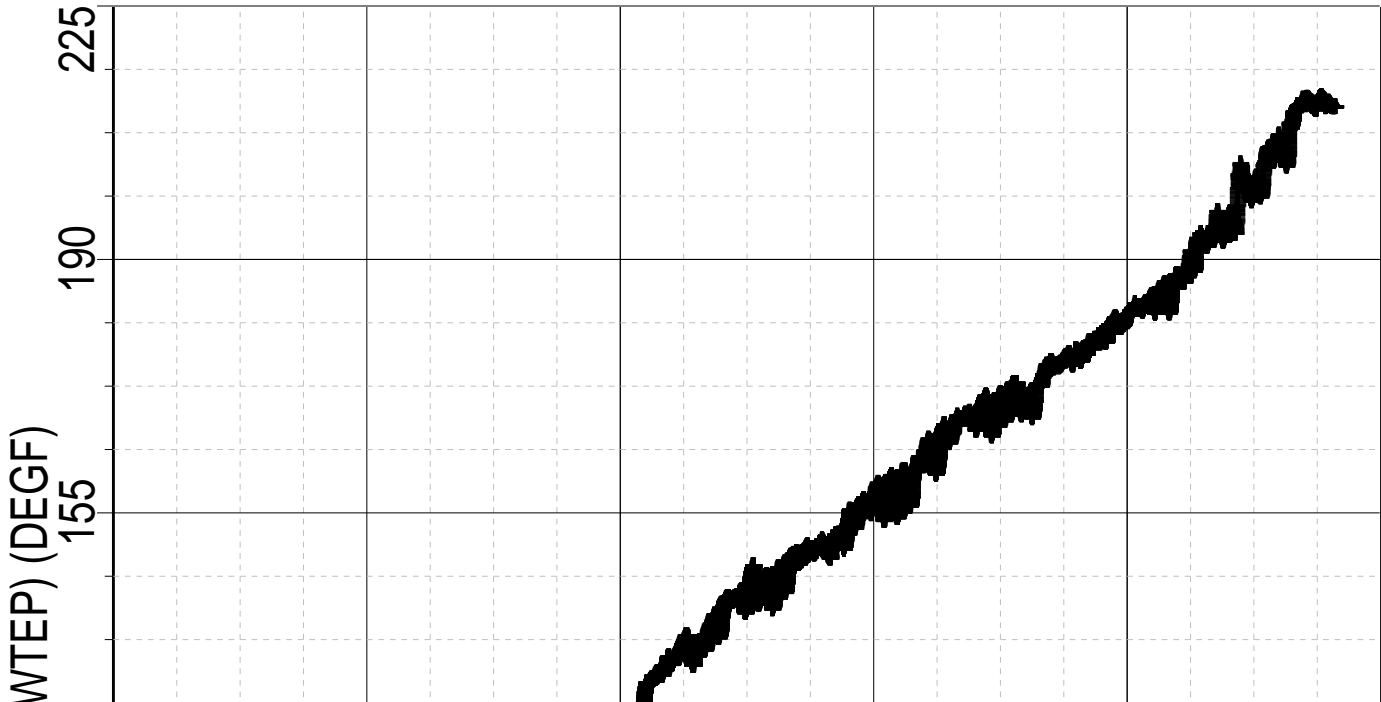


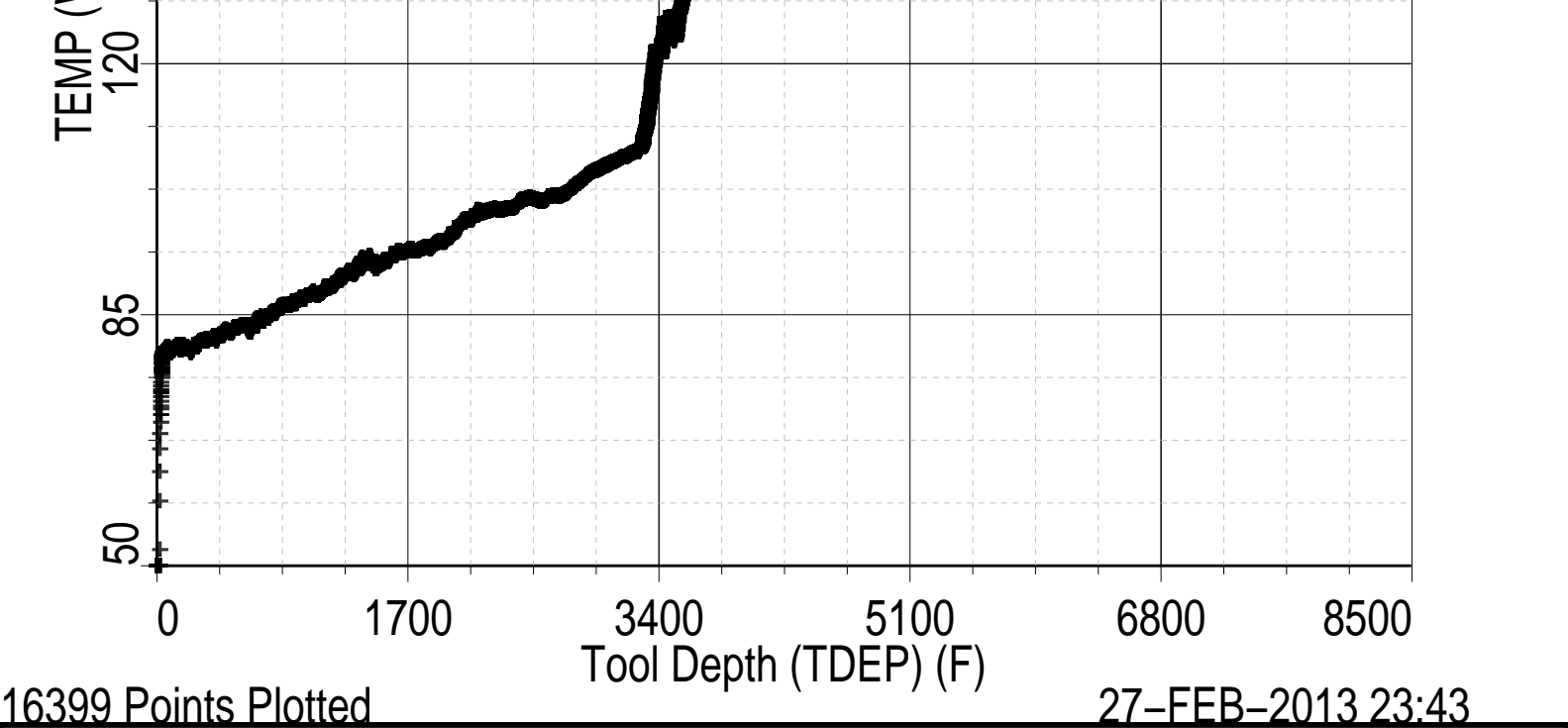
Schlumberger

TEMPERATURE PLOT

MAXIS Field Log

Index: 8199.0 – -10.5 FT





Schlumberger

TEMPERATURE LOG

MAXIS Field Log

Company: ENCANA OIL & GAS (USA) INC

Well: SHIDELER 30-7A (019EB)

Input DLIS Files

DEFAULT Flip_HBMS_004LUP PRODUCER 27-Feb-2013 23:37 8199.0 FT -10.5 FT

Output DLIS Files

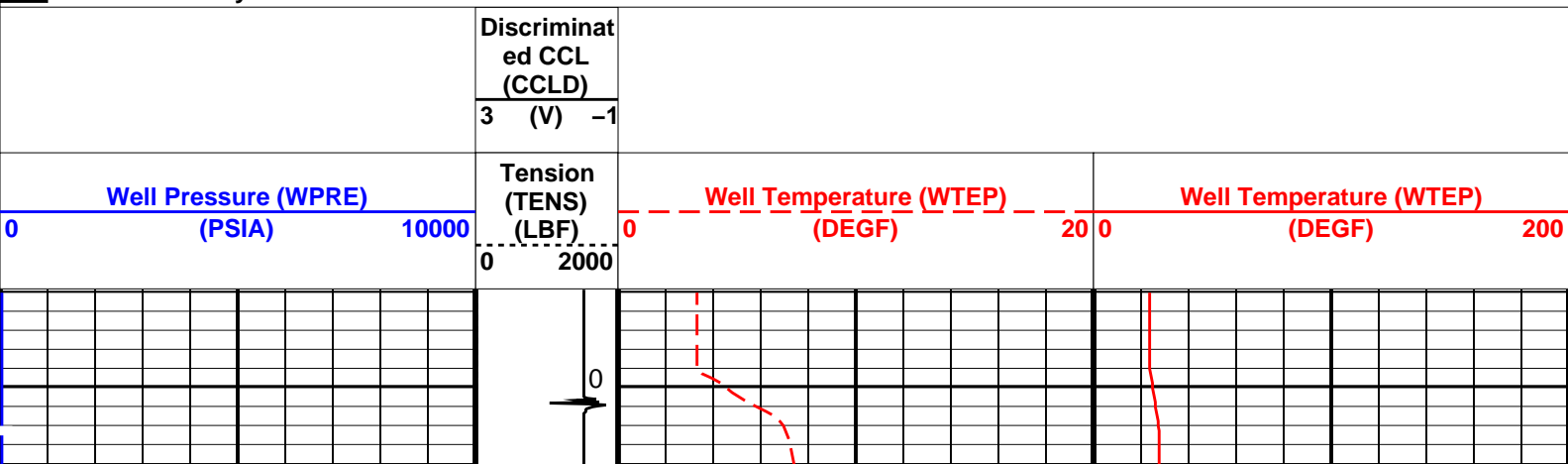
DEFAULT HBMS_006PUP FN:3 PRODUCER 27-Feb-2013 23:39 8199.0 FT -10.5 FT

OP System Version: 19C0-187

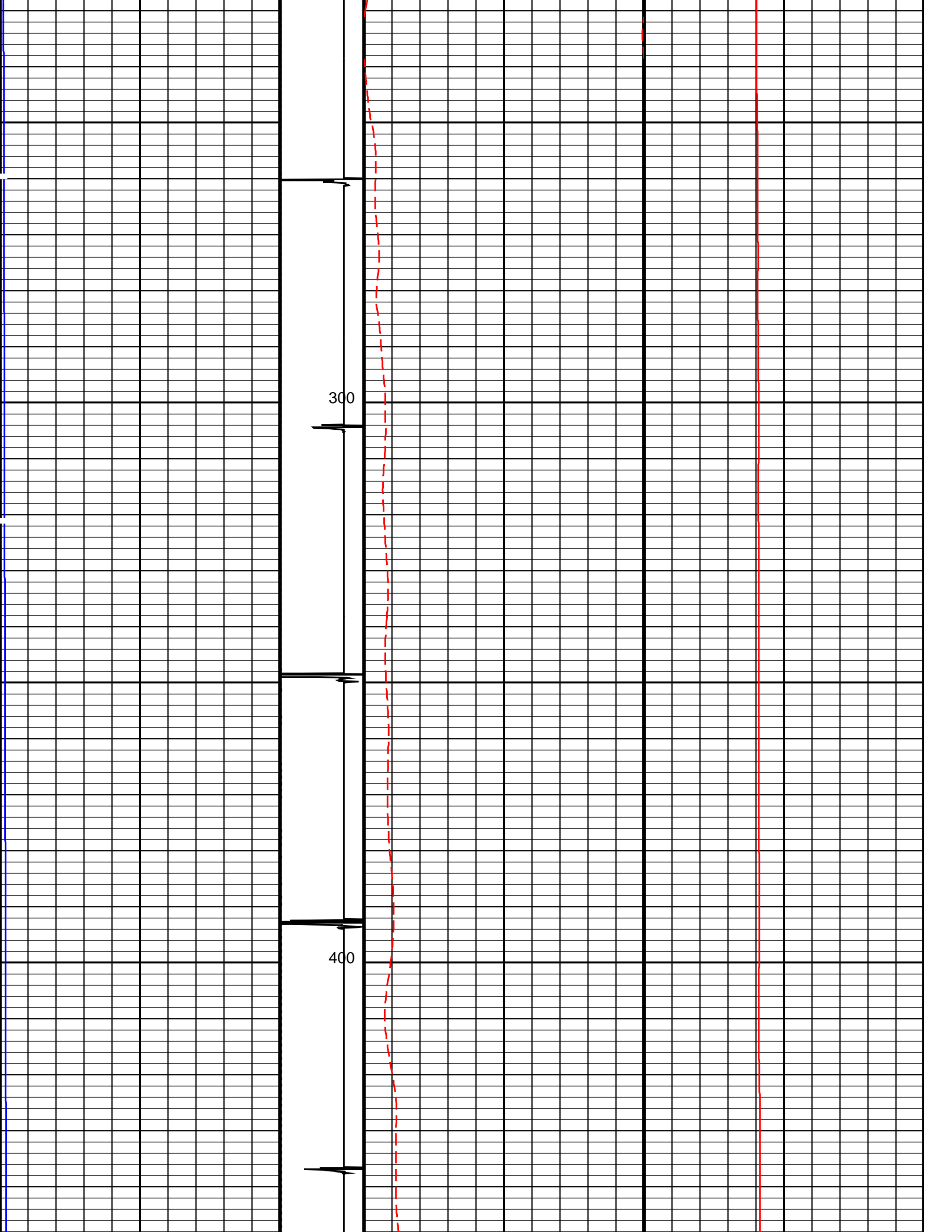
HBMS-B SRPC-5214-H2-2012-OP19

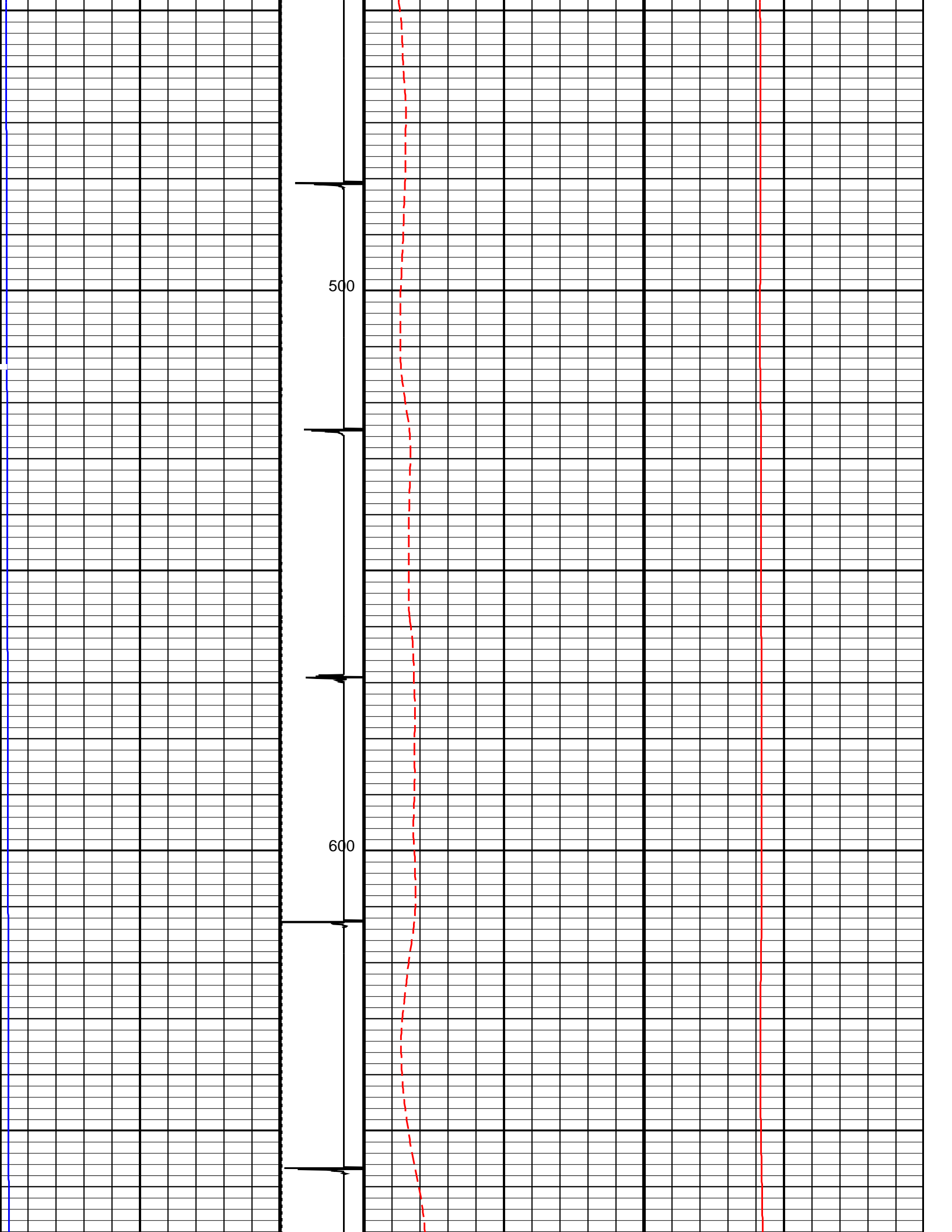
PIP SUMMARY

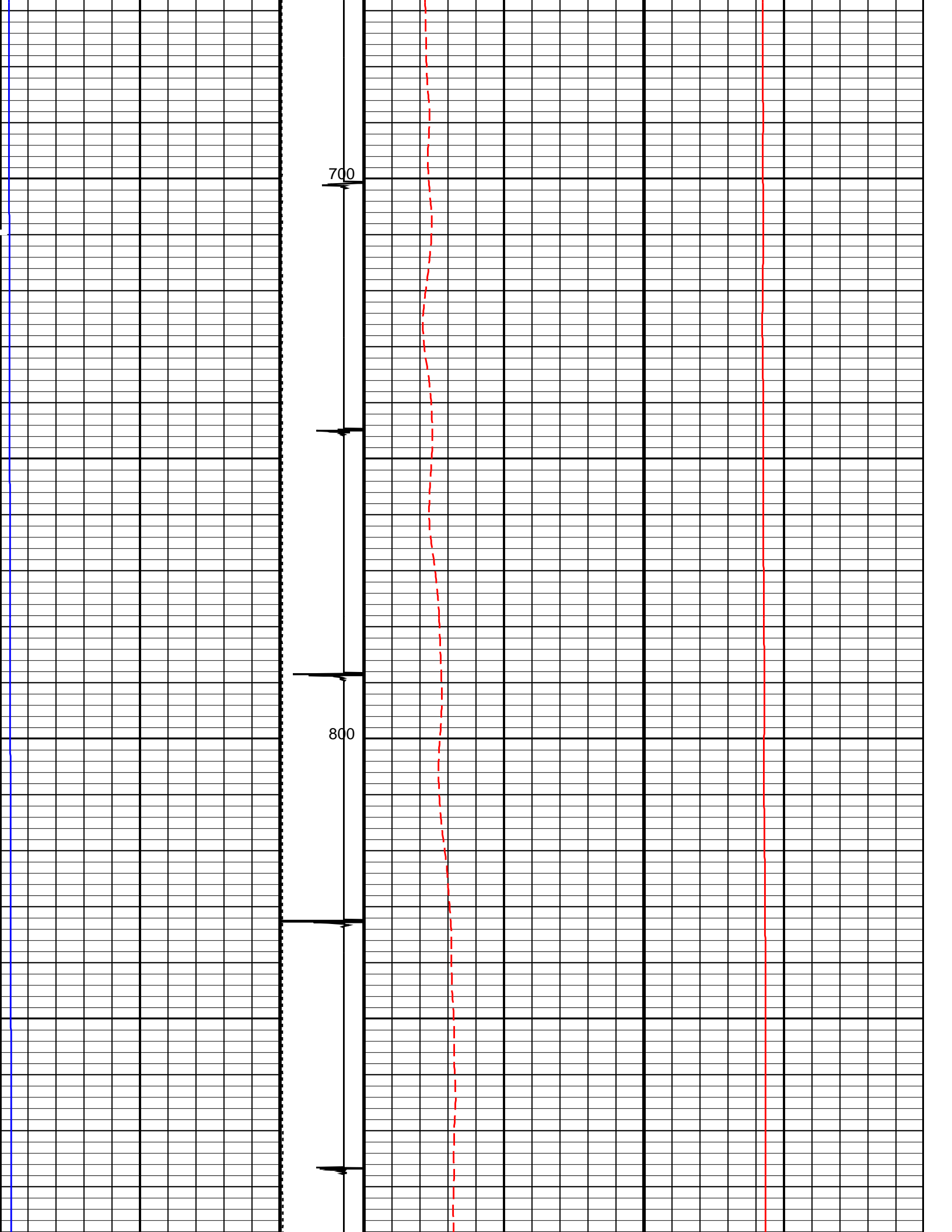
Time Mark Every 60 S

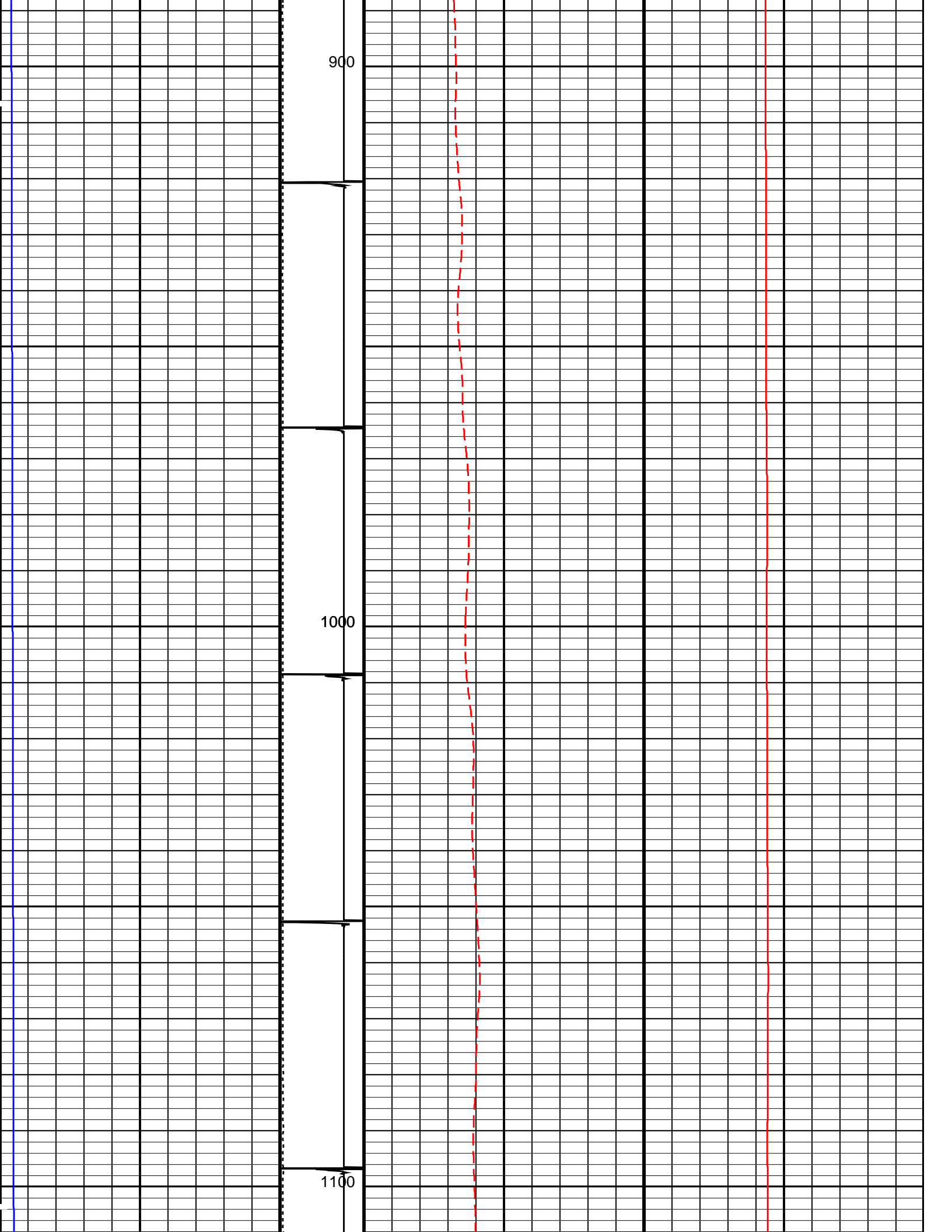


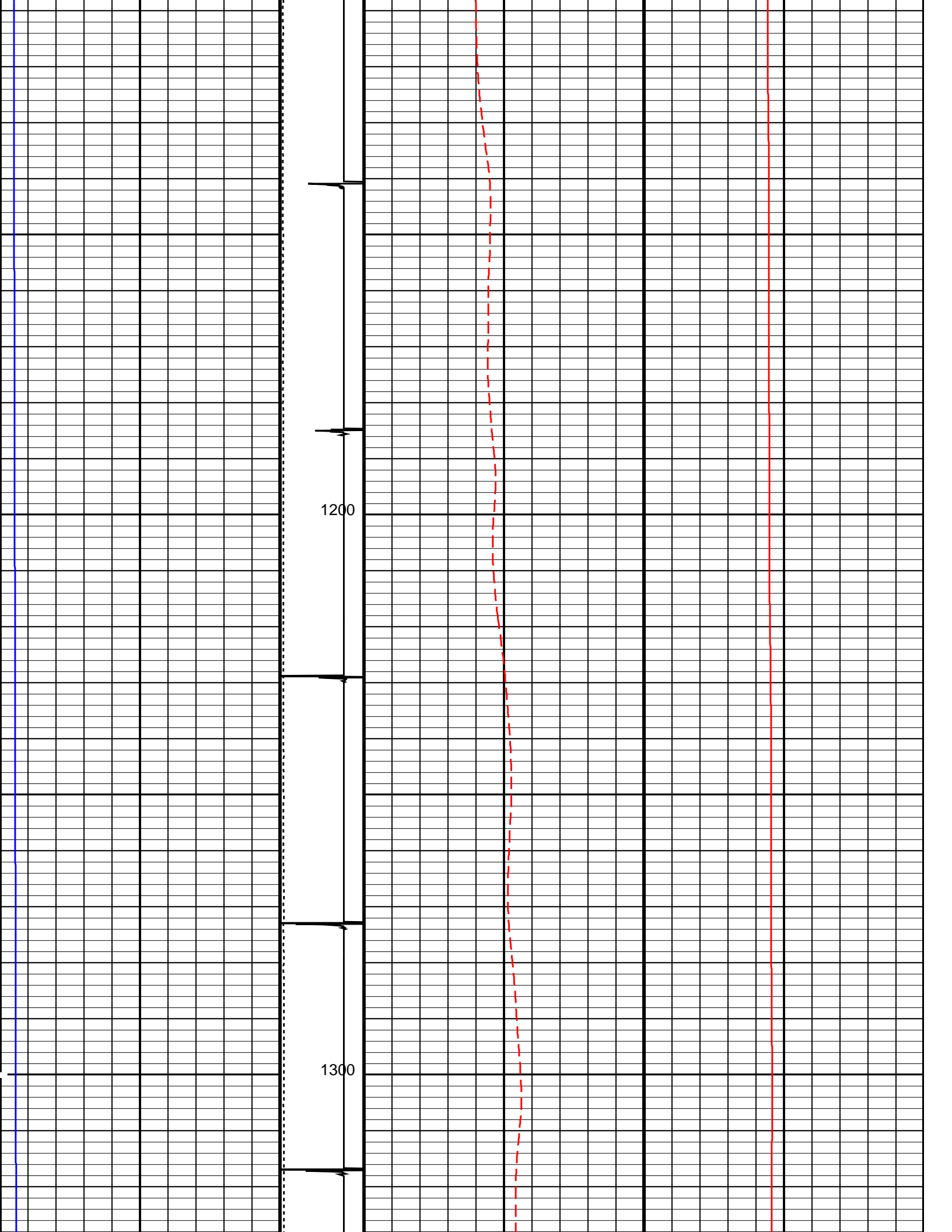


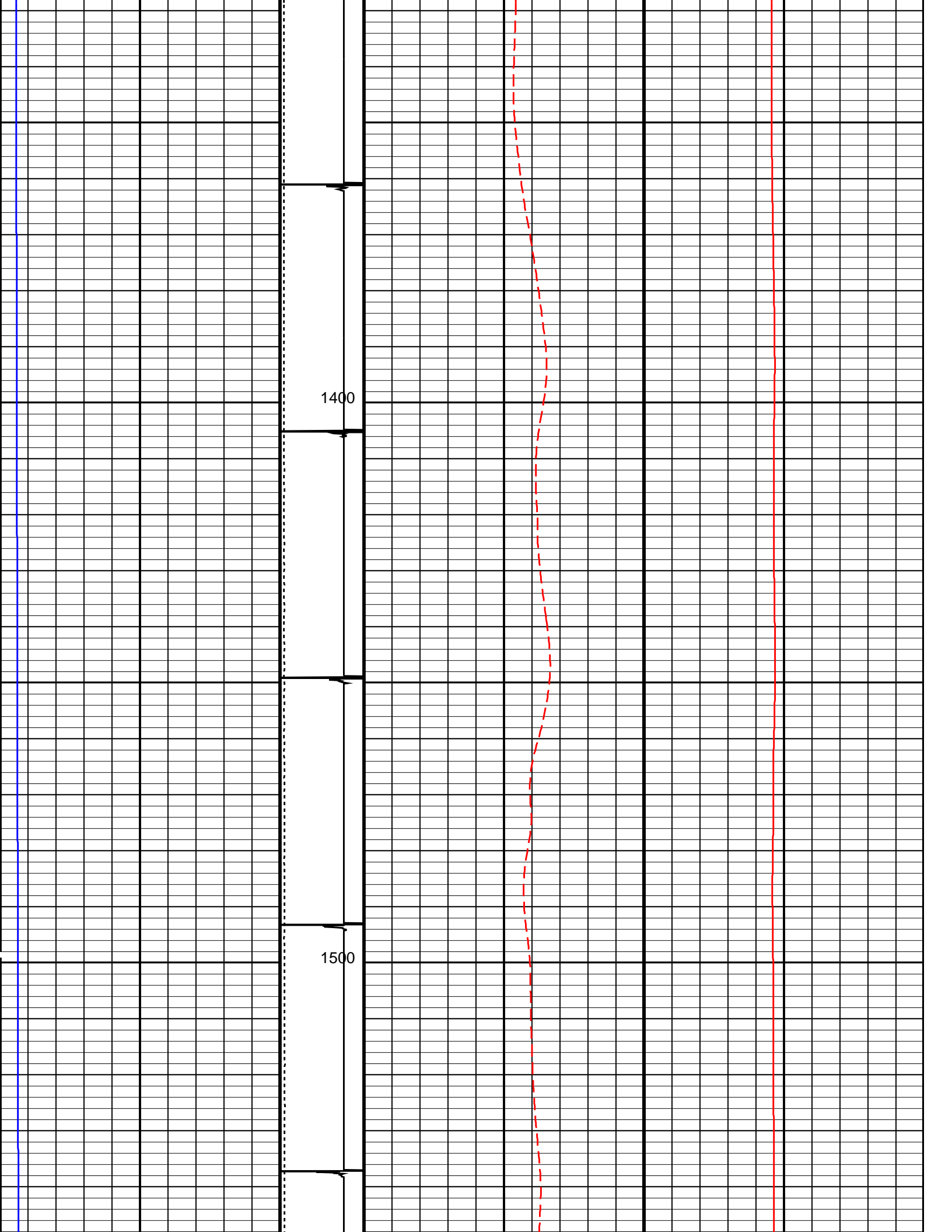


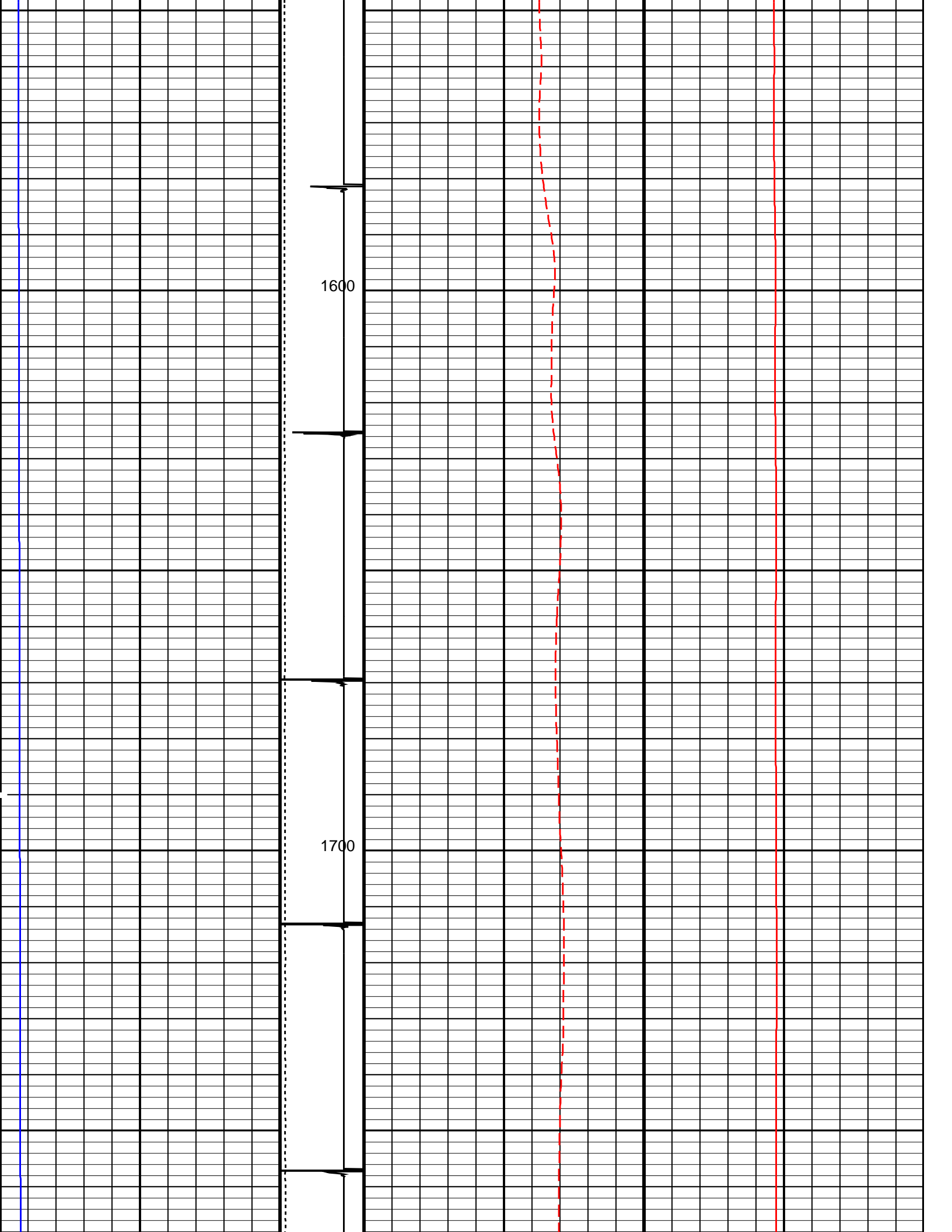


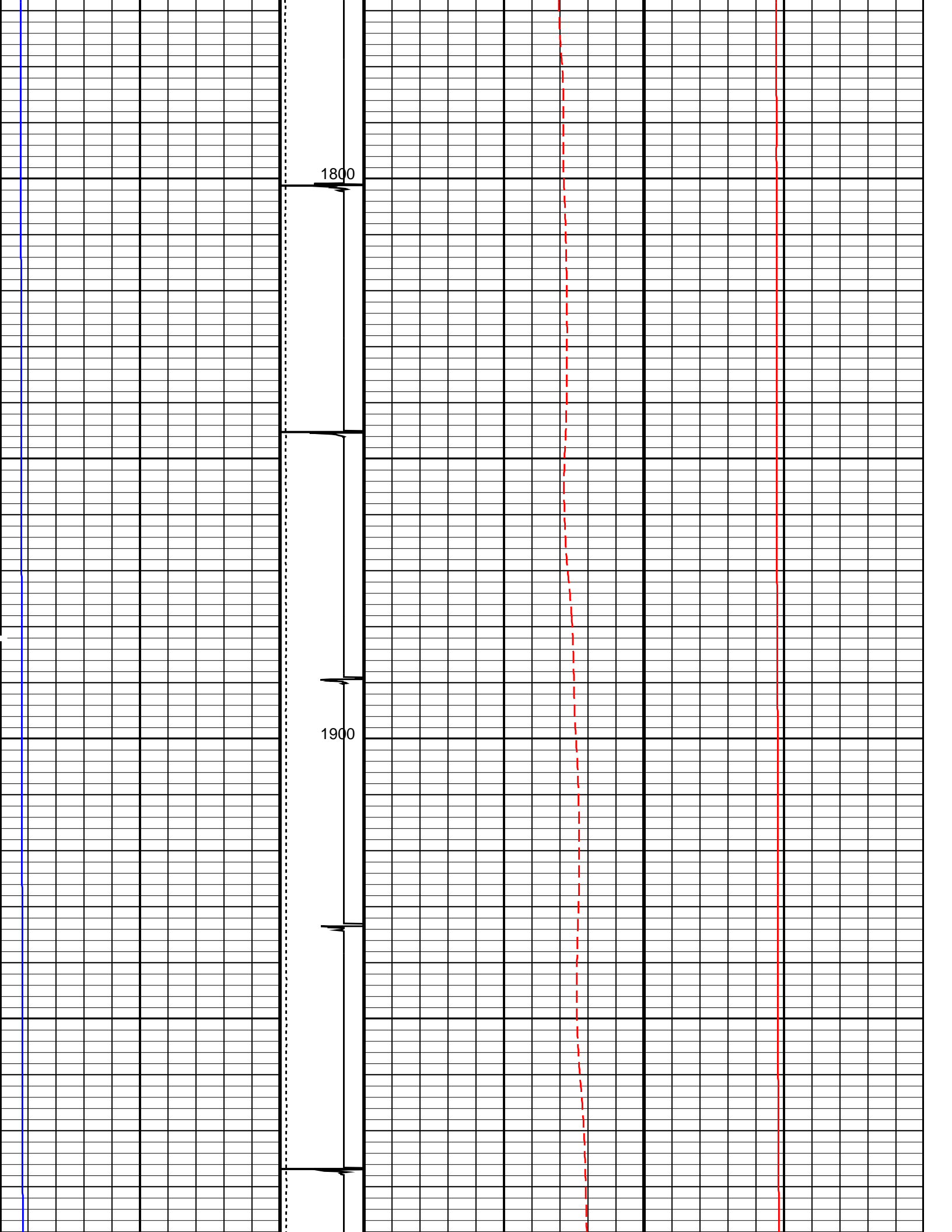


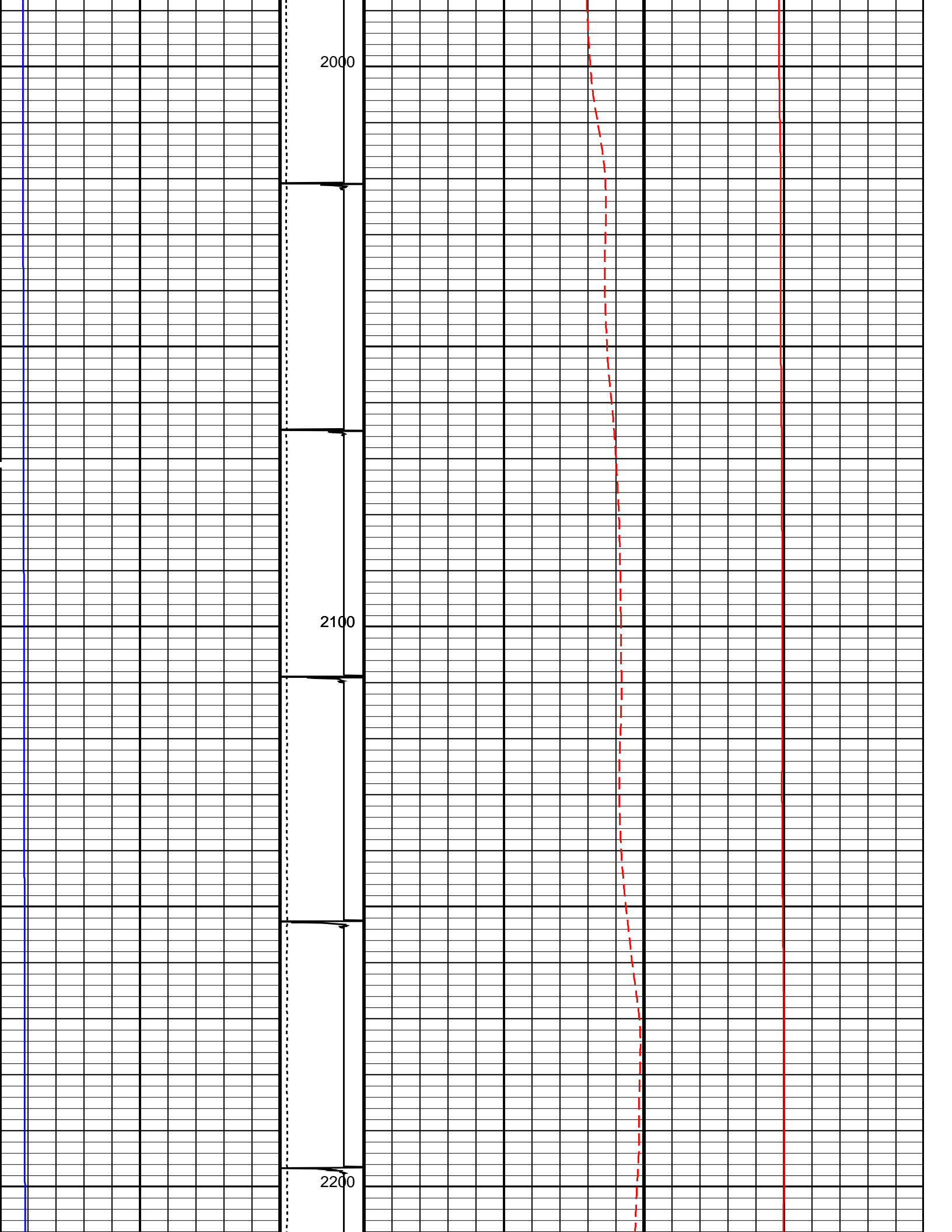


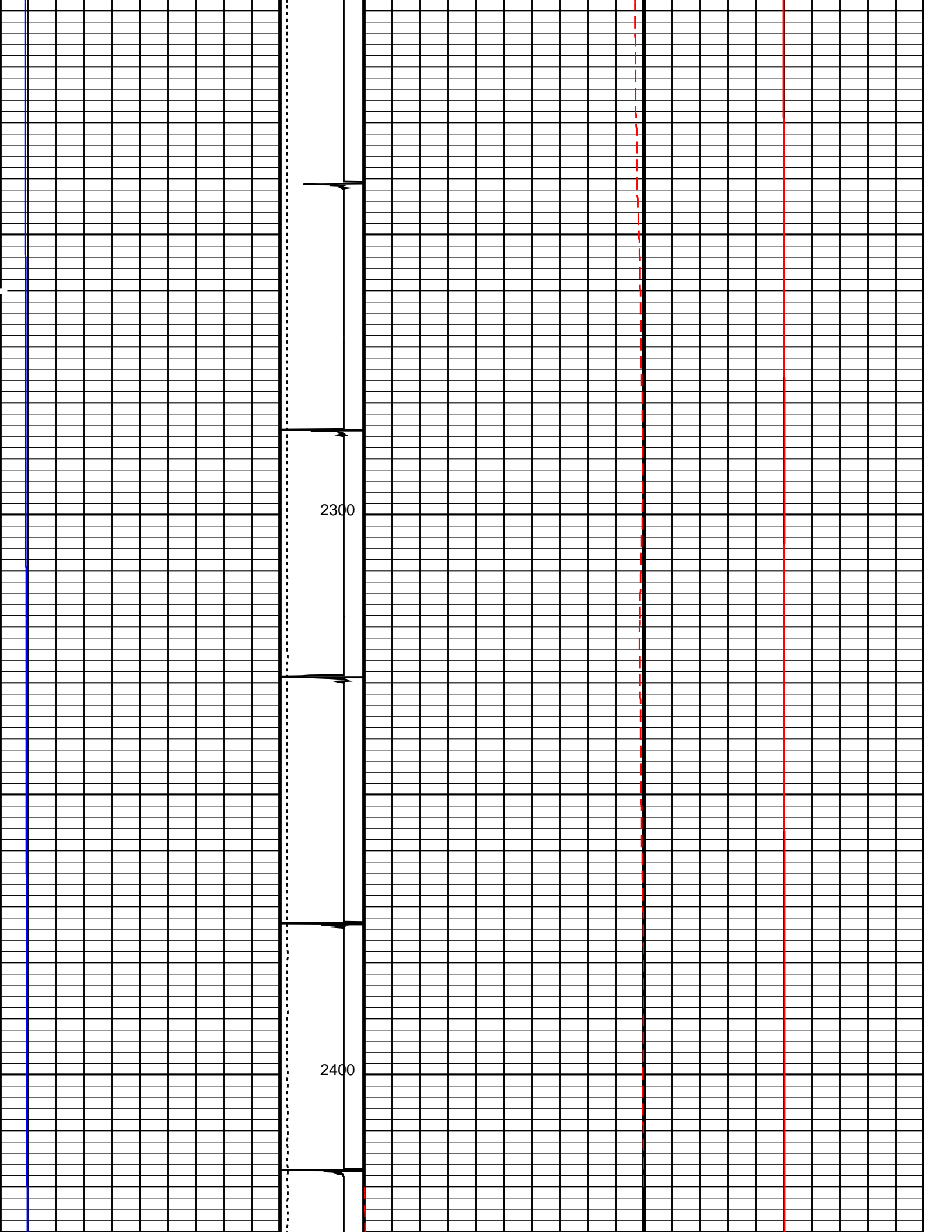


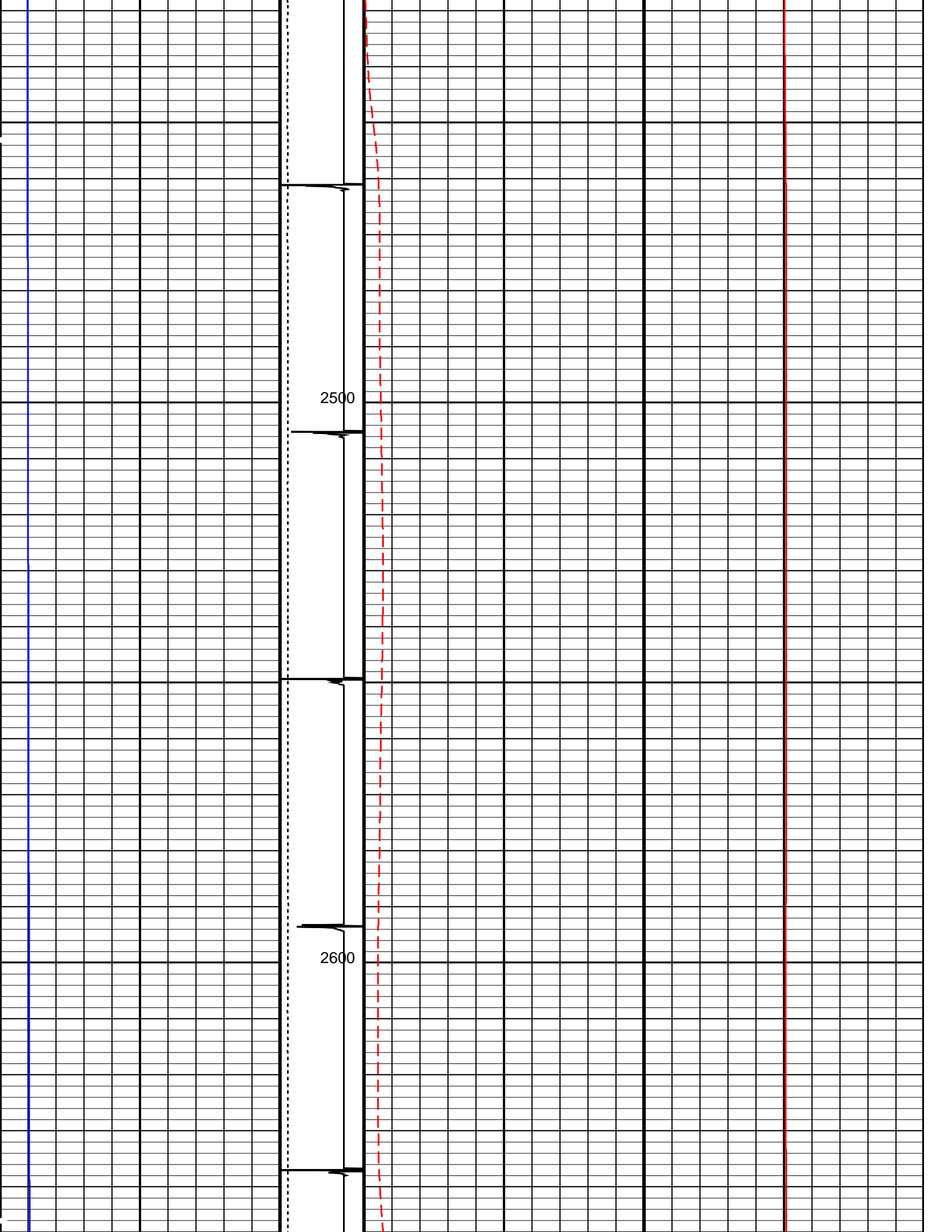


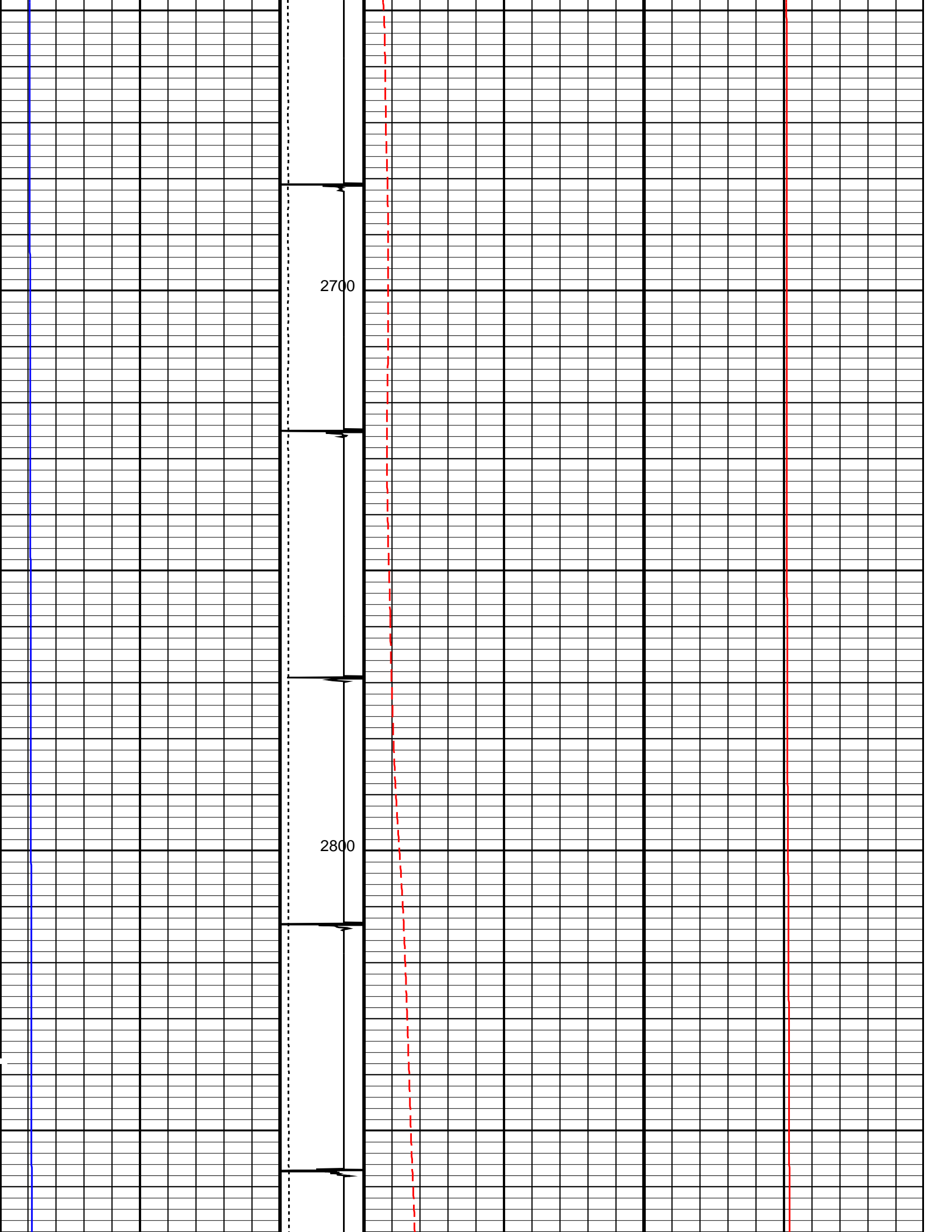


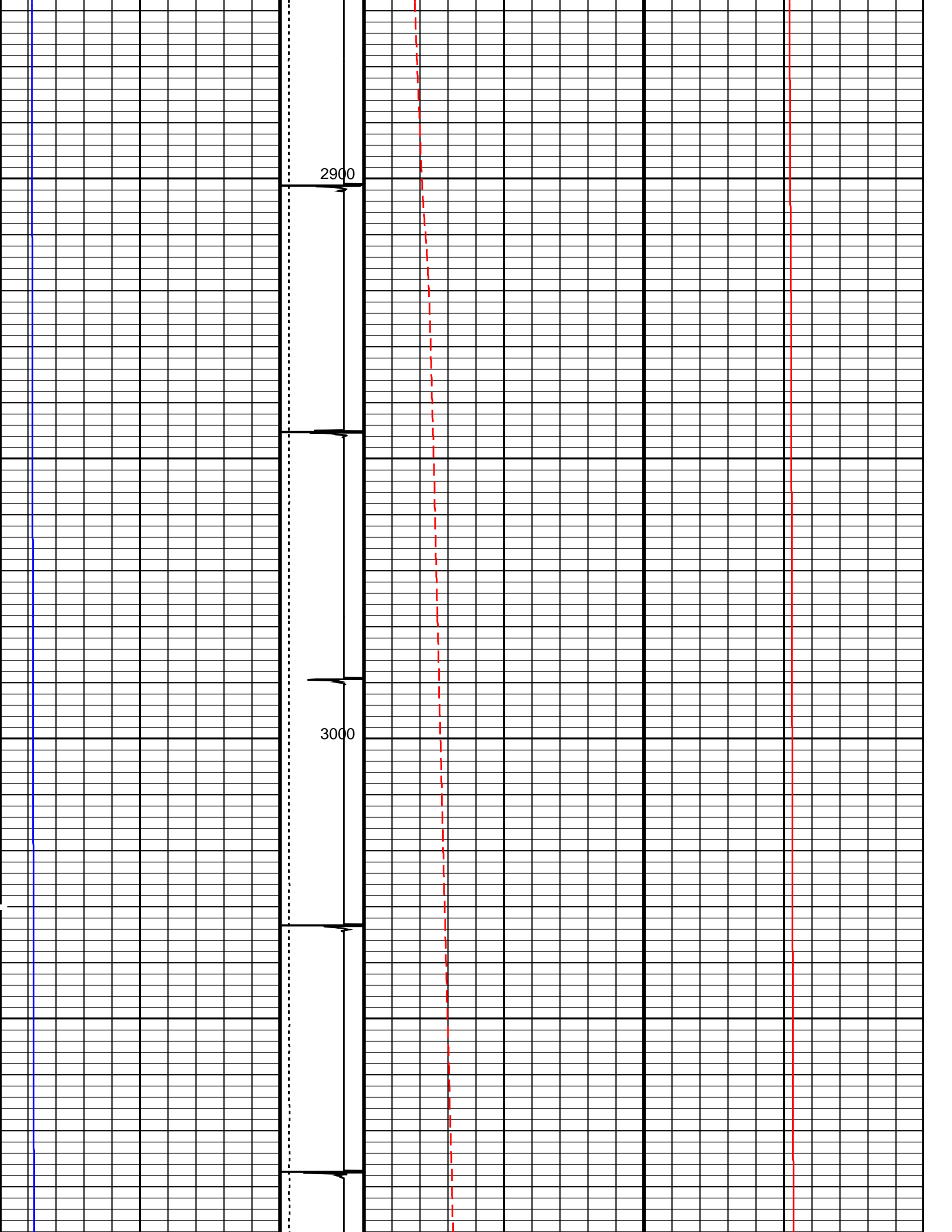


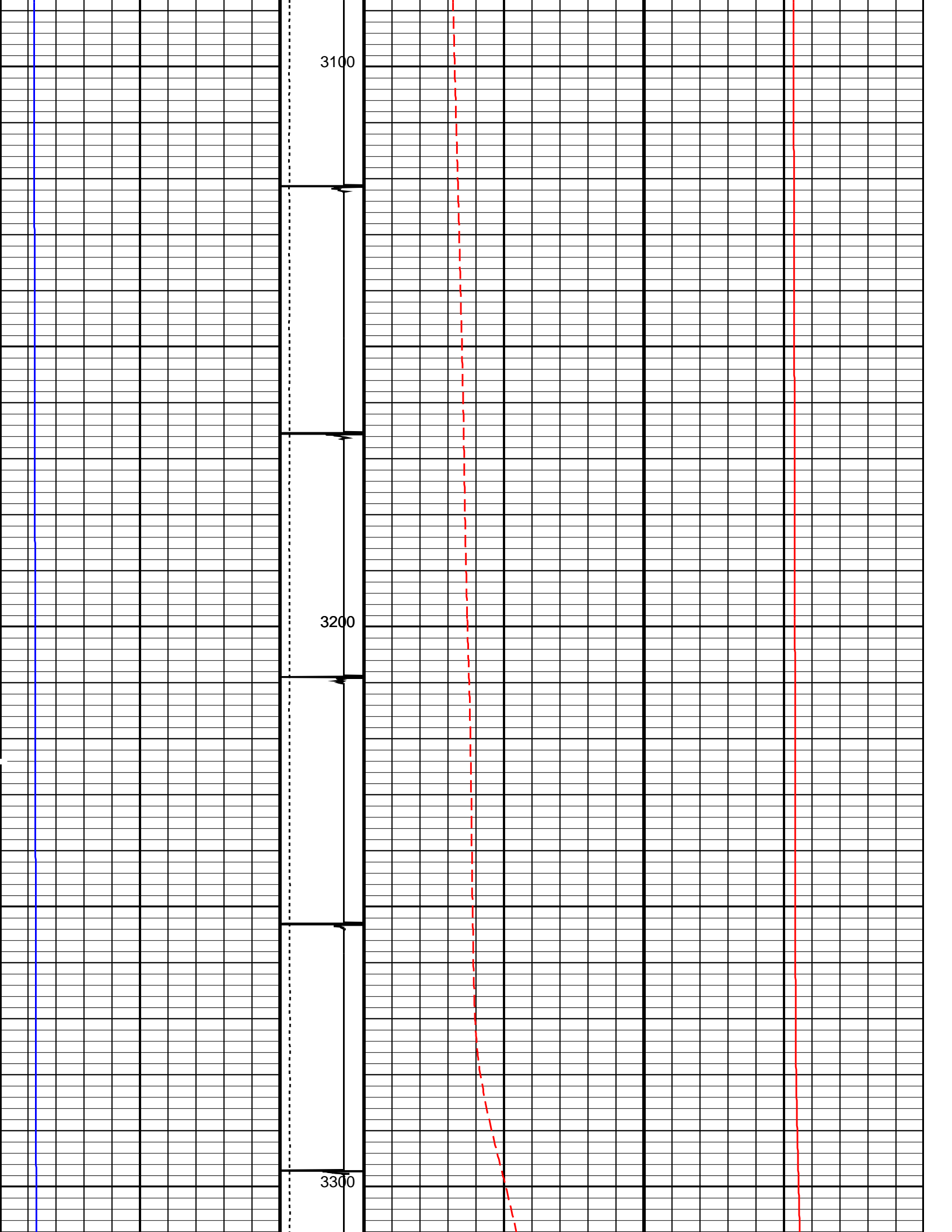


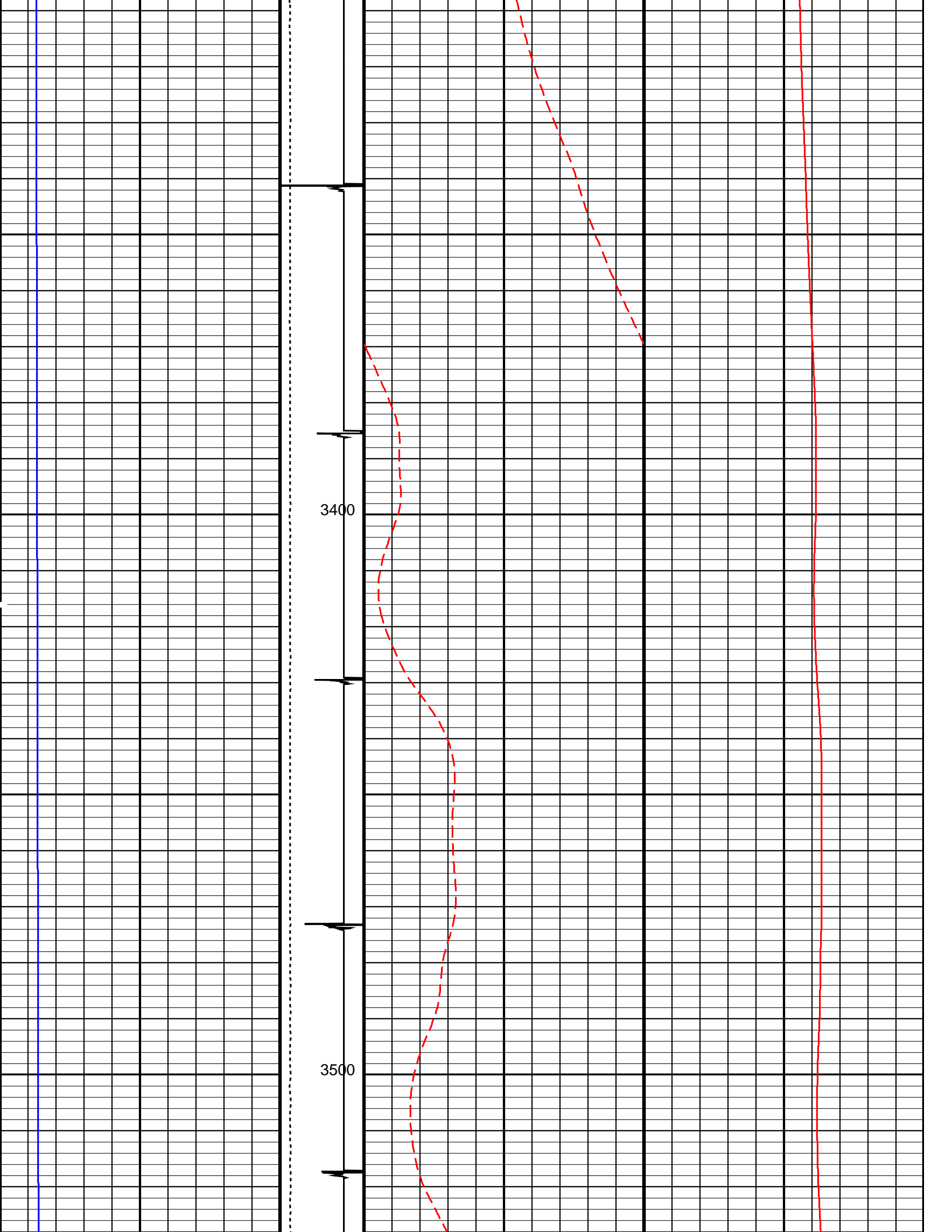


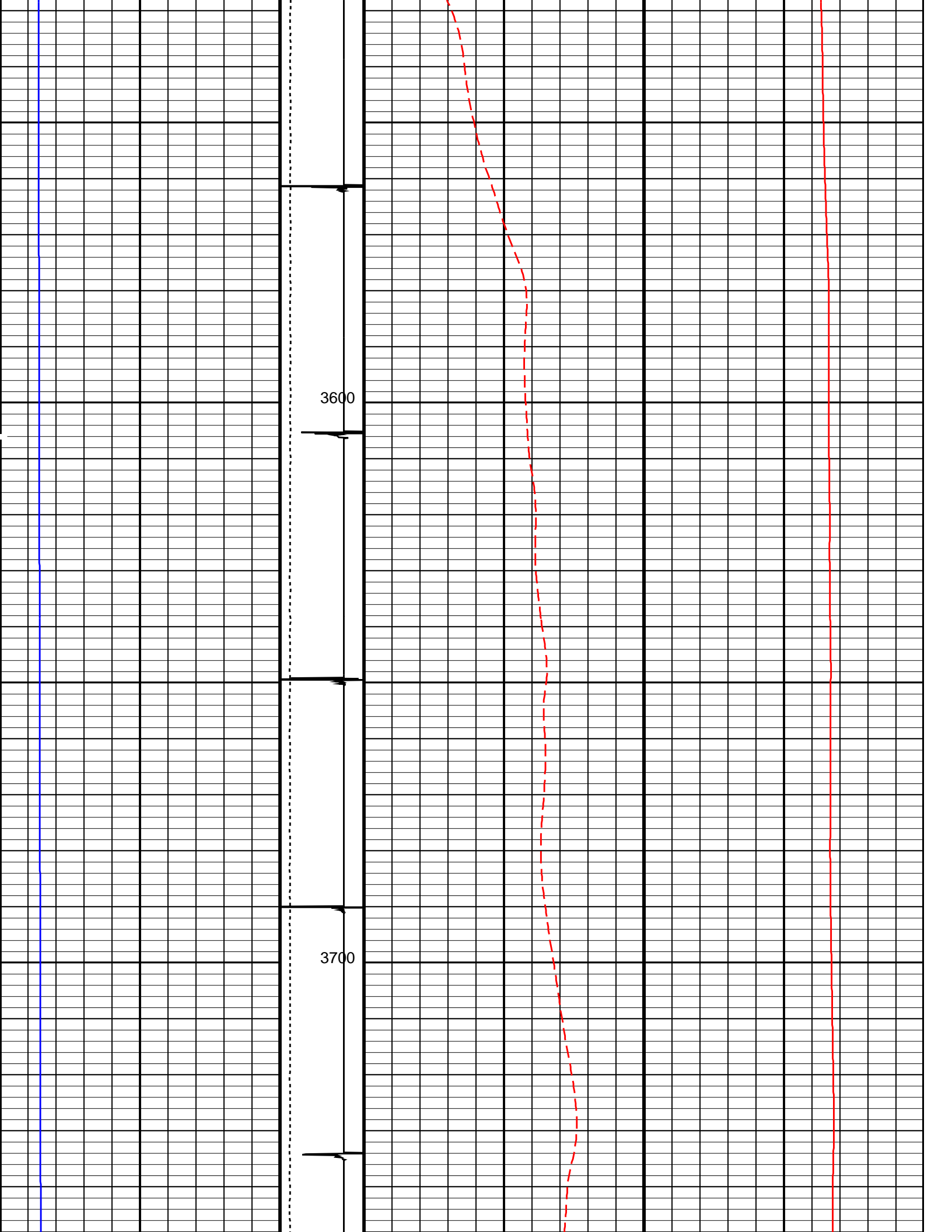


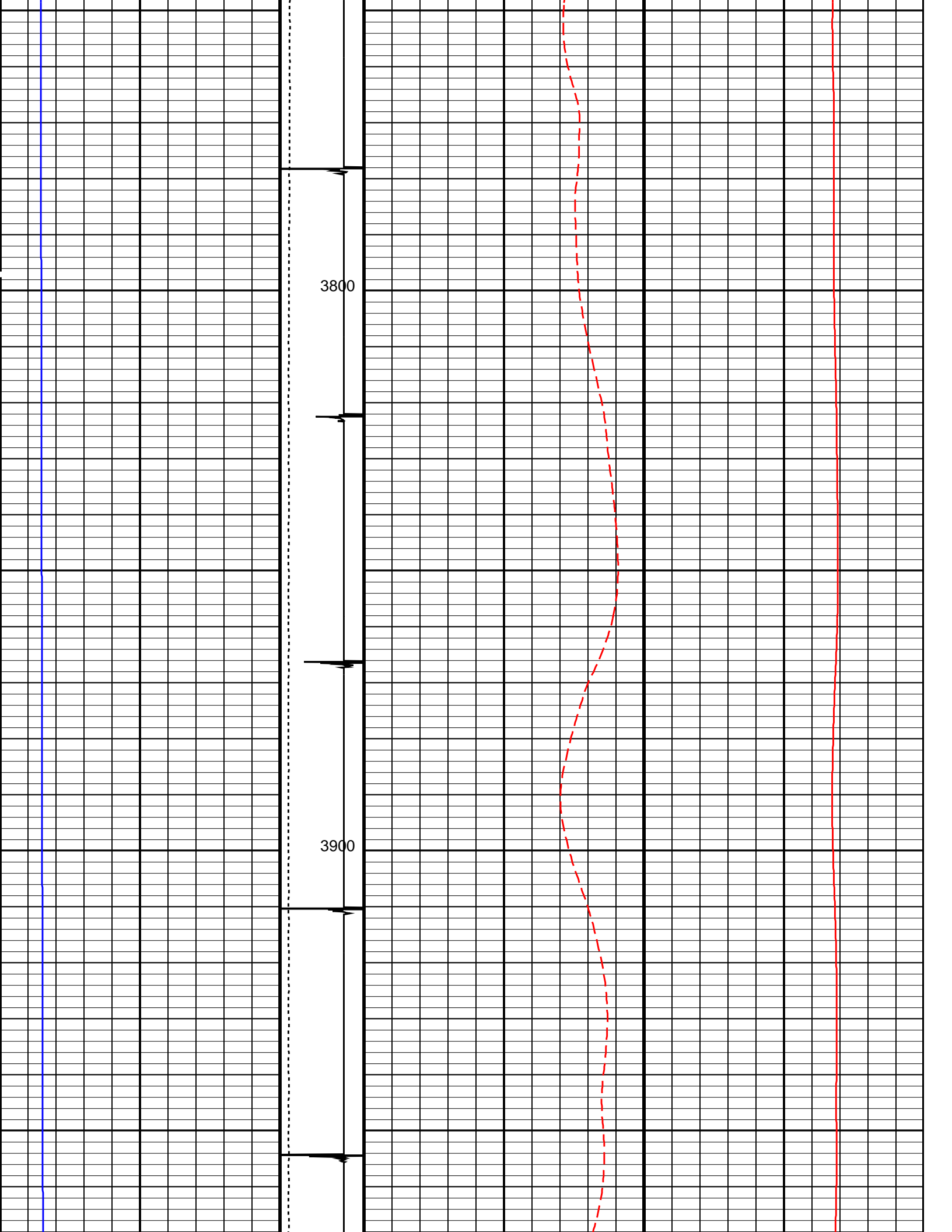


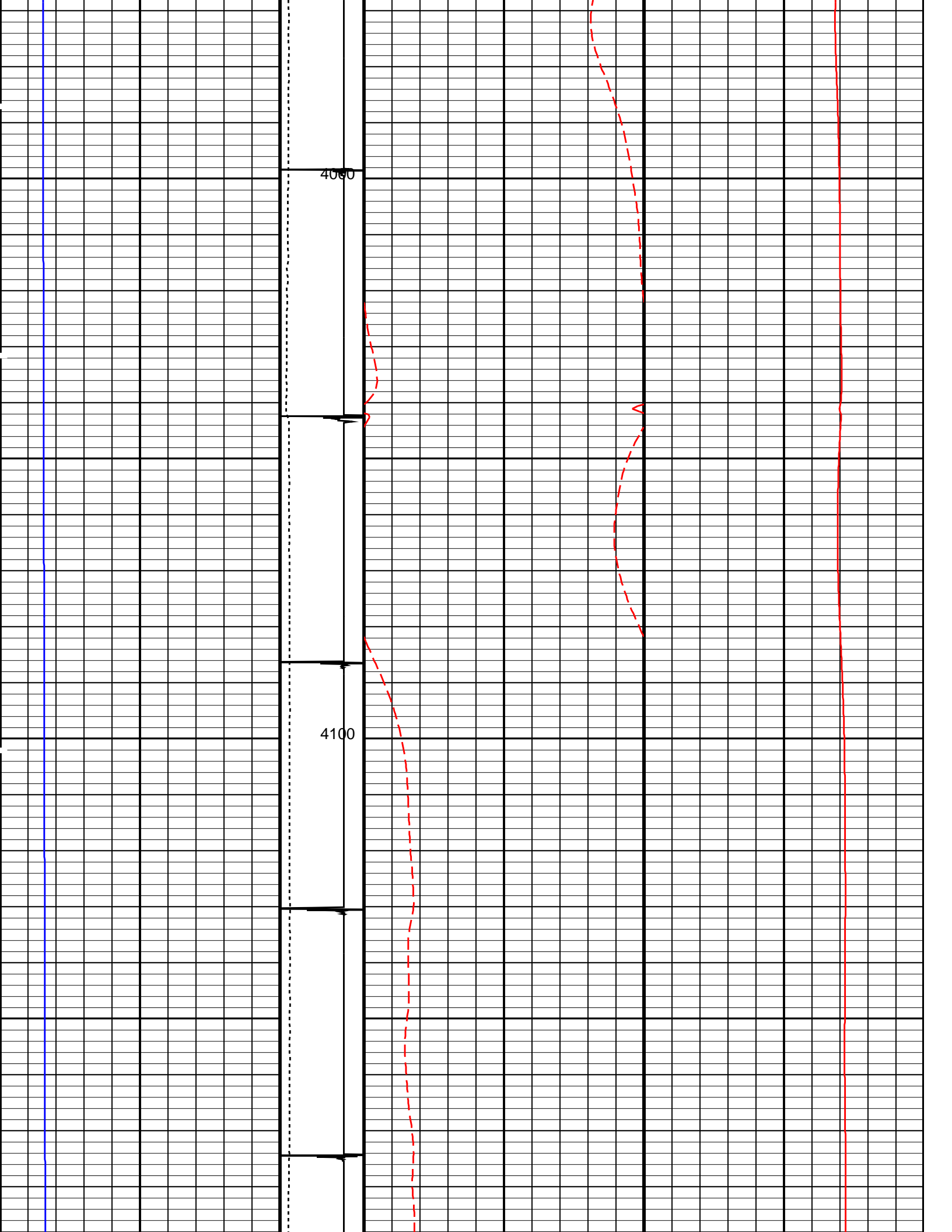


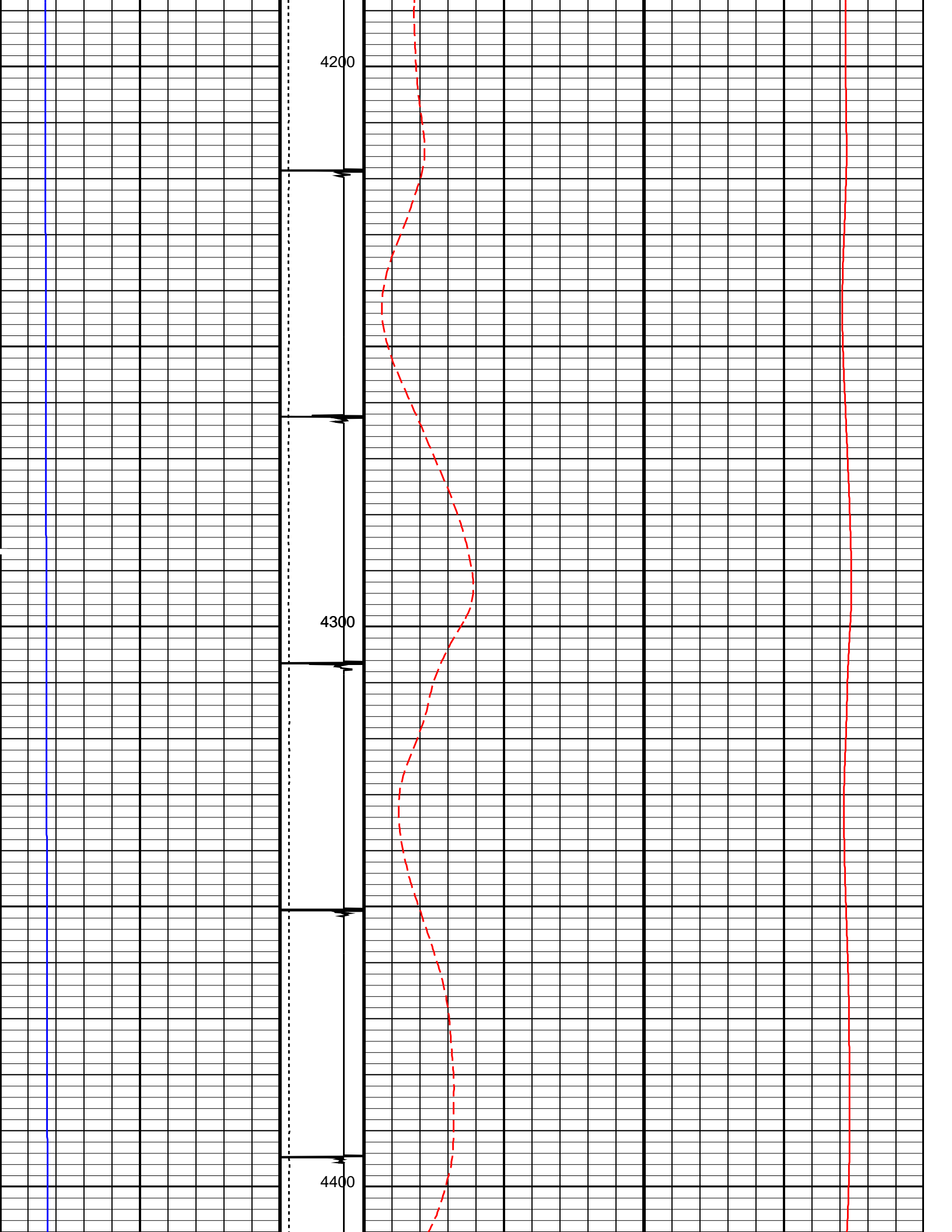


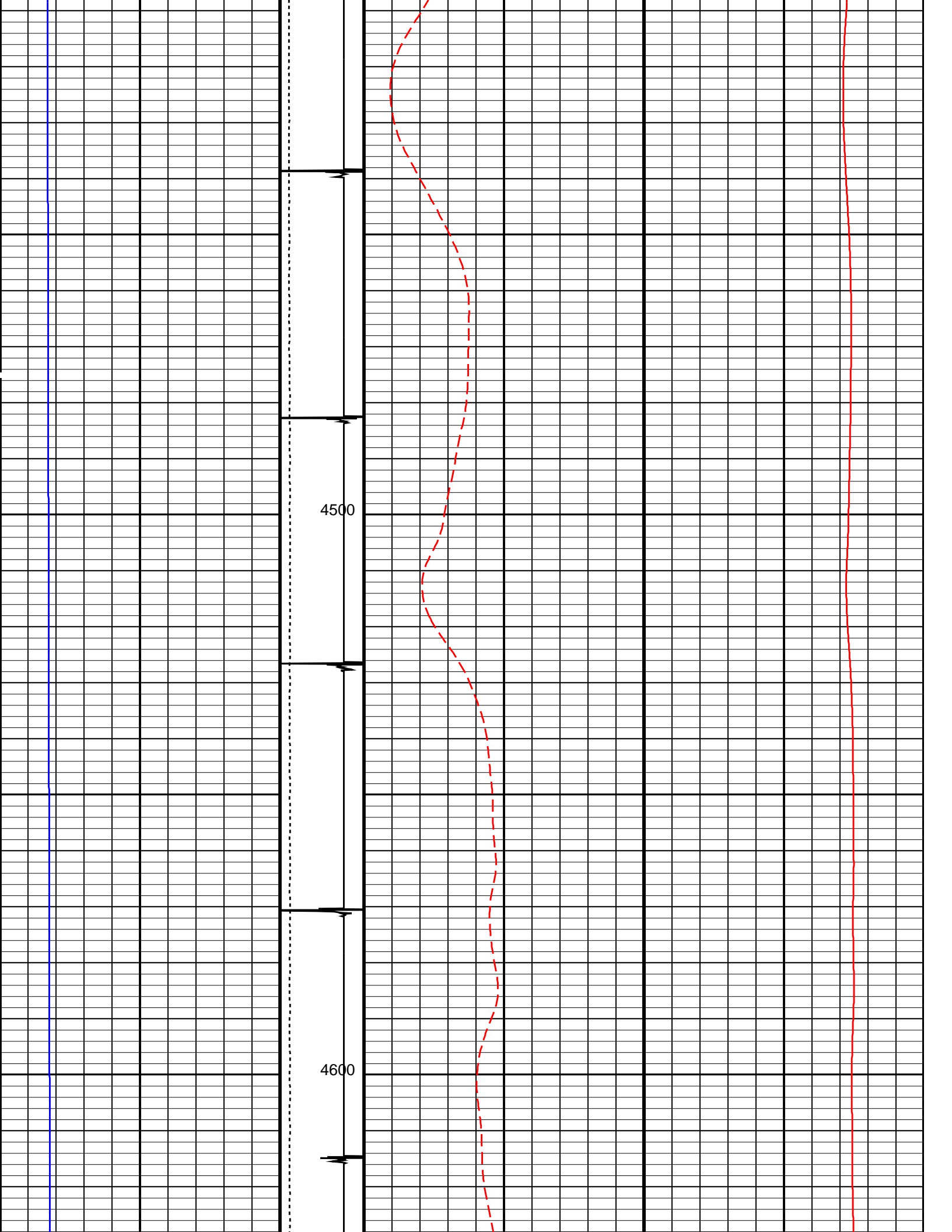


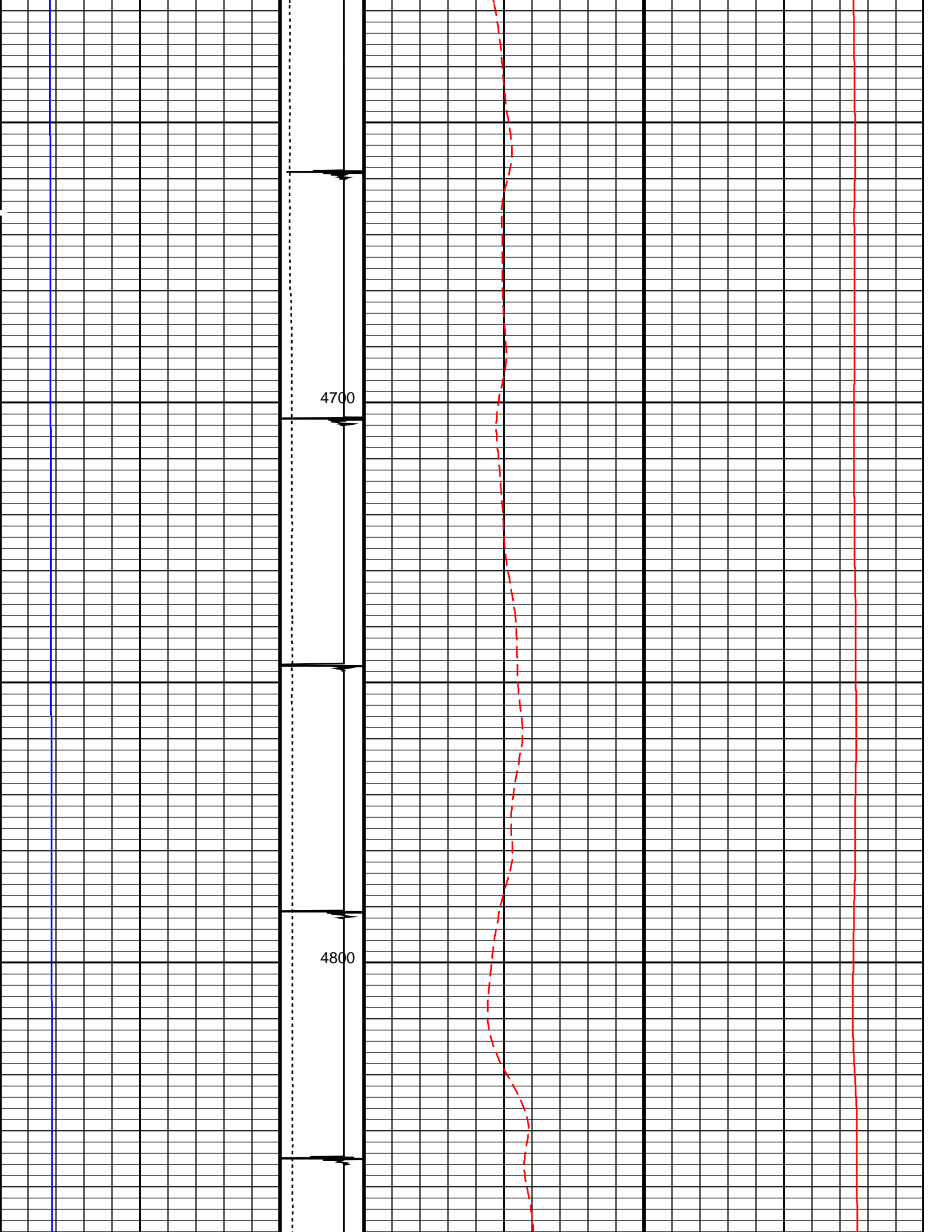


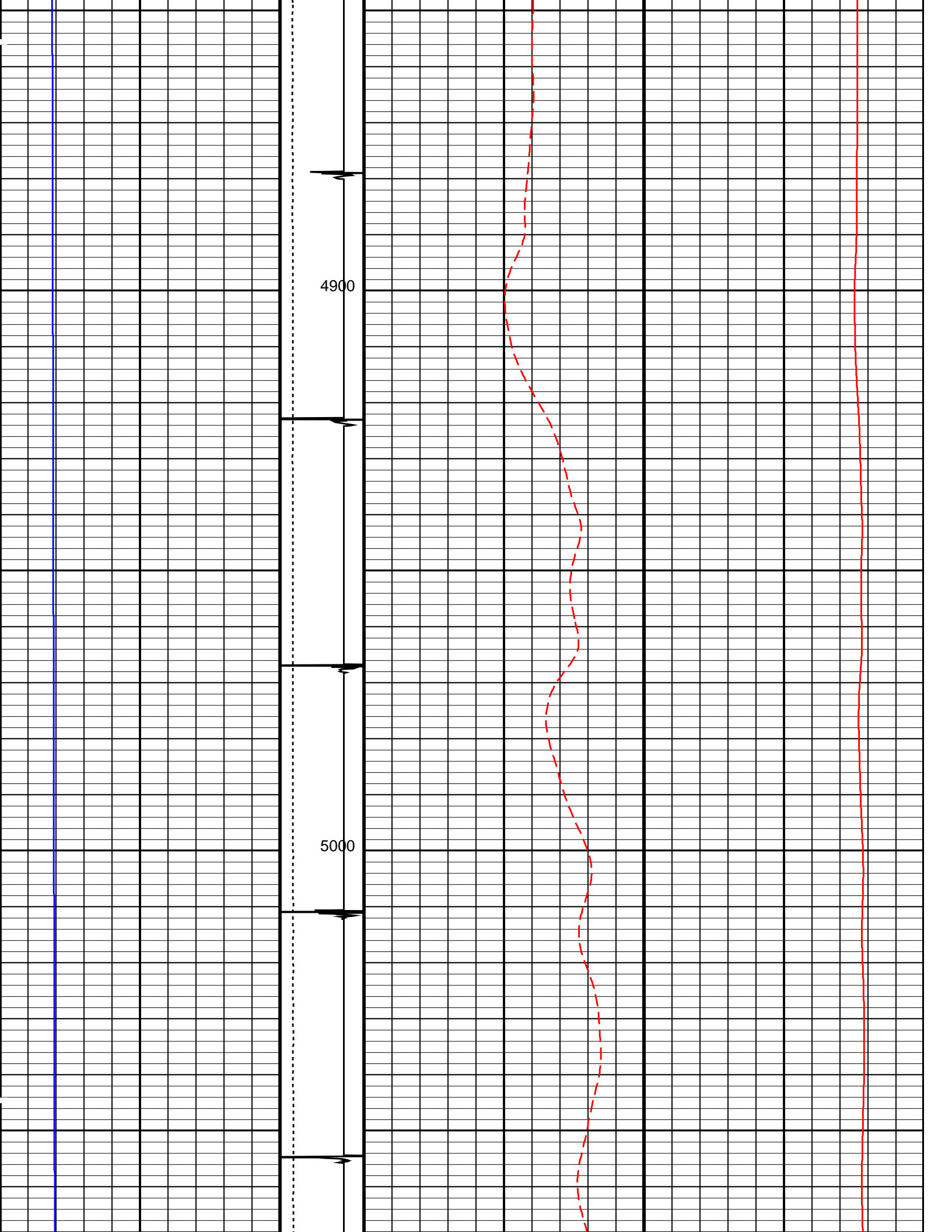


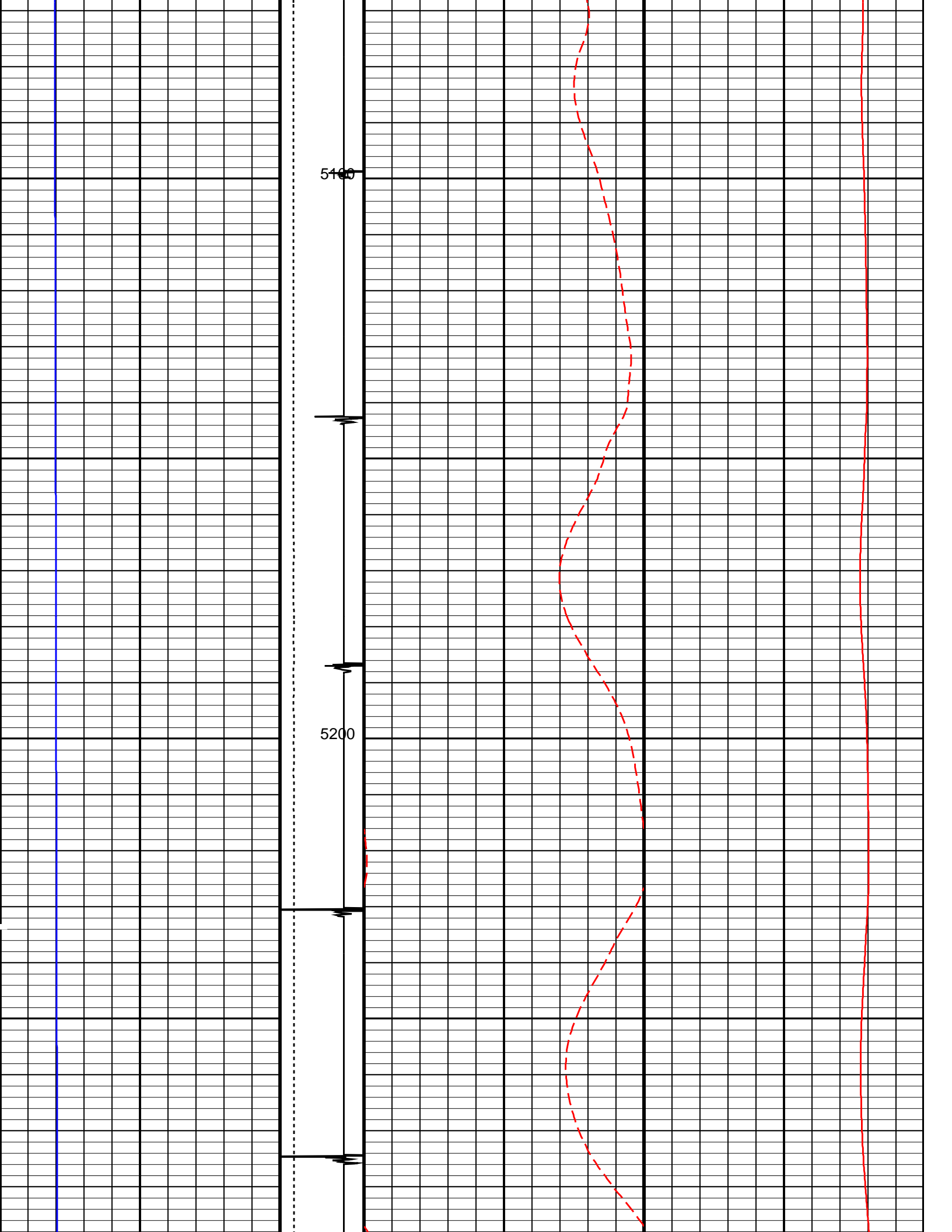


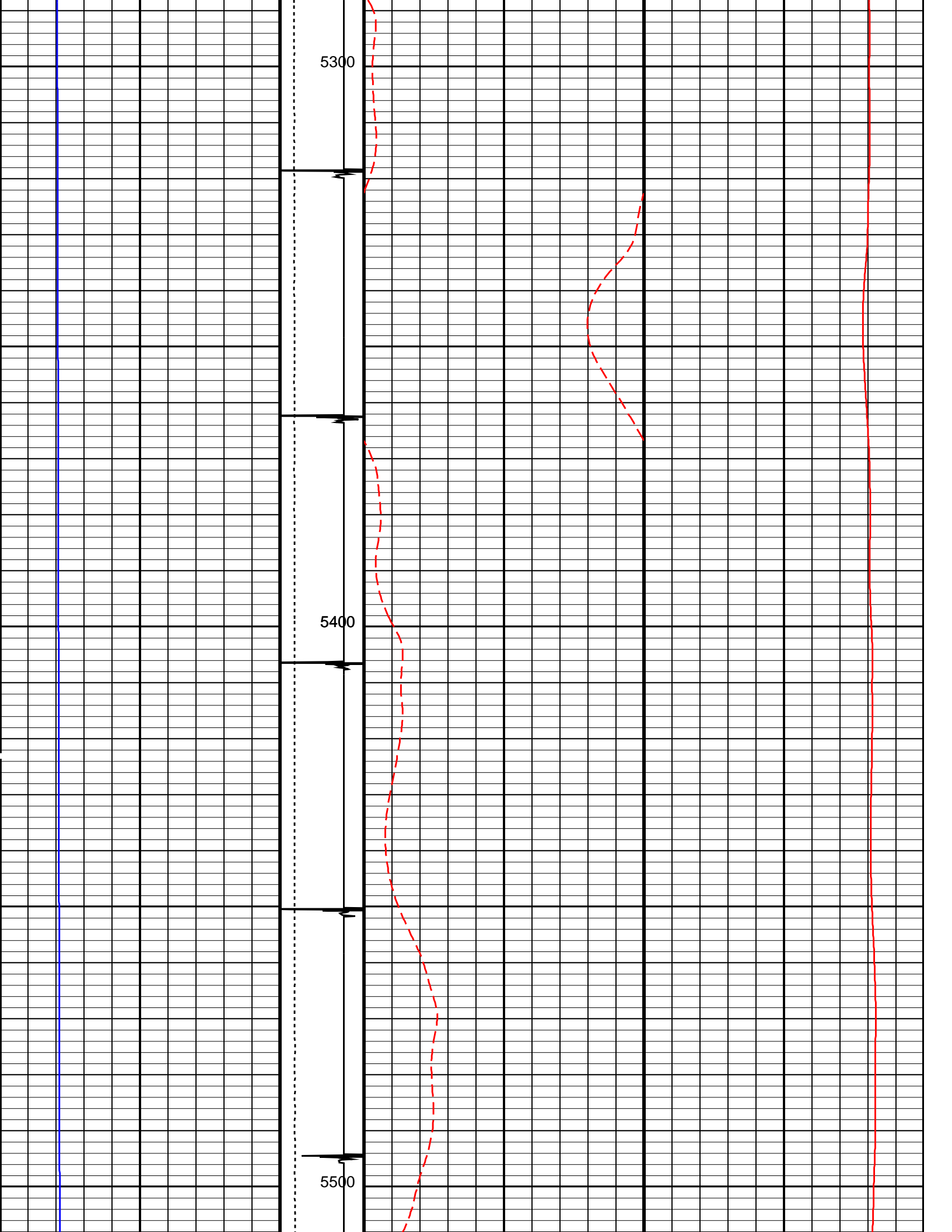


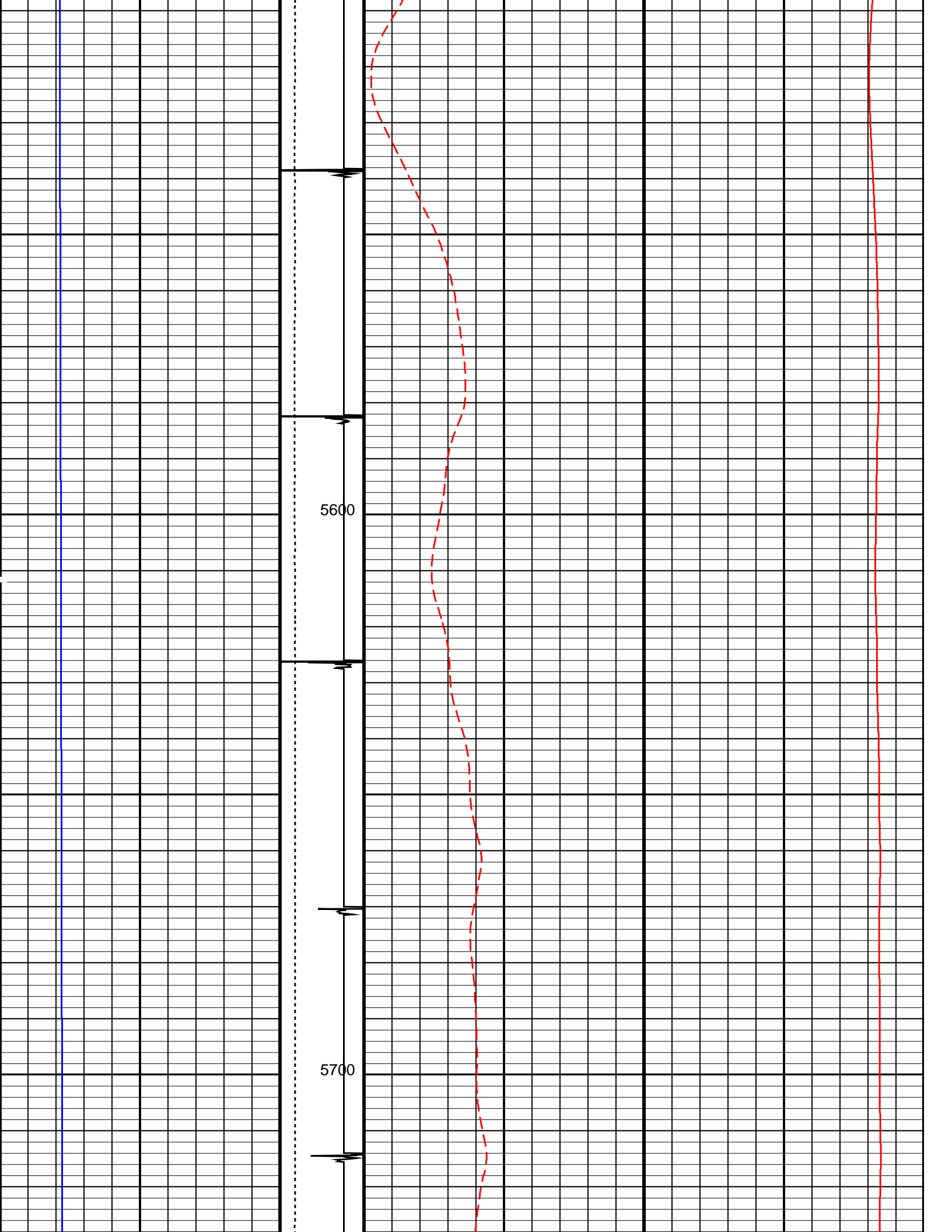


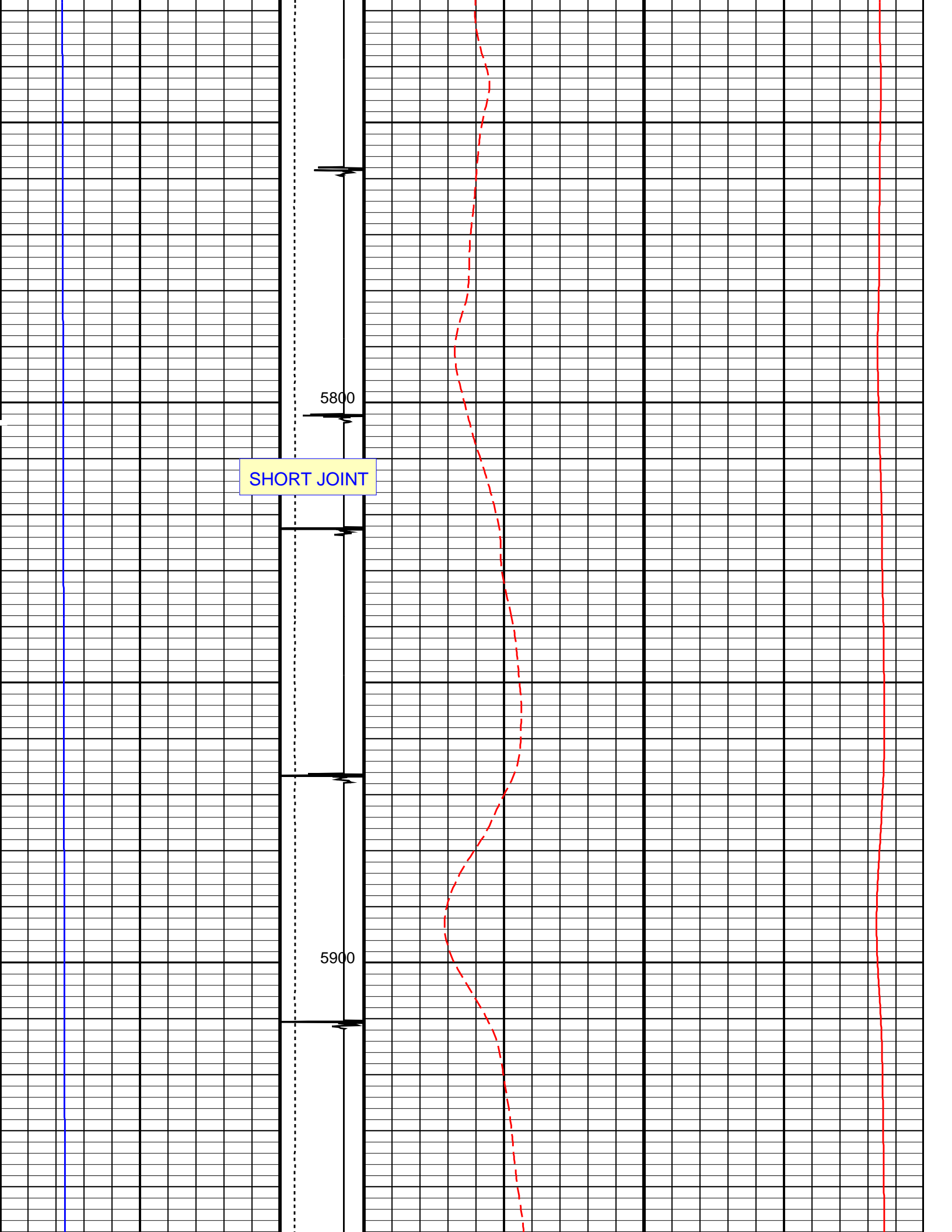


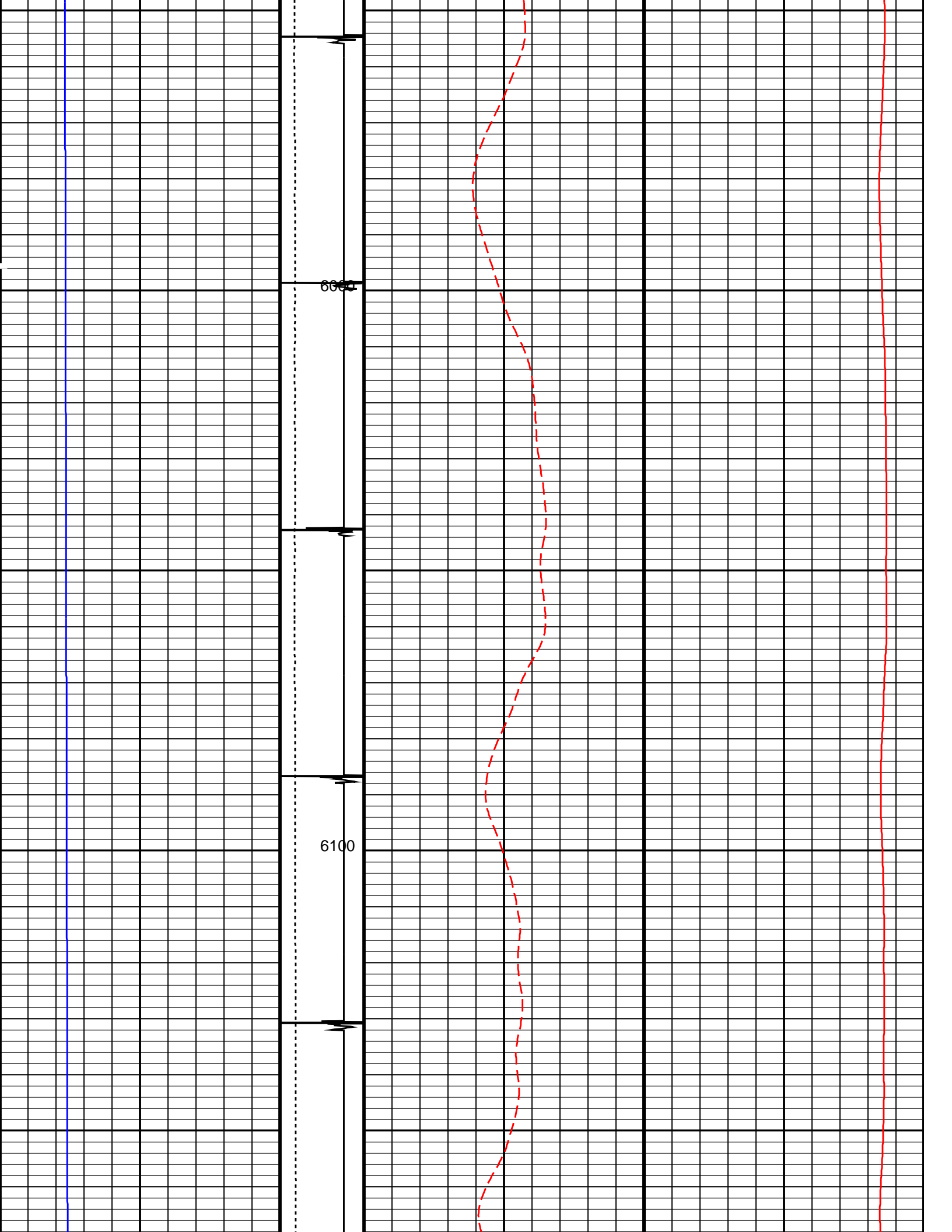


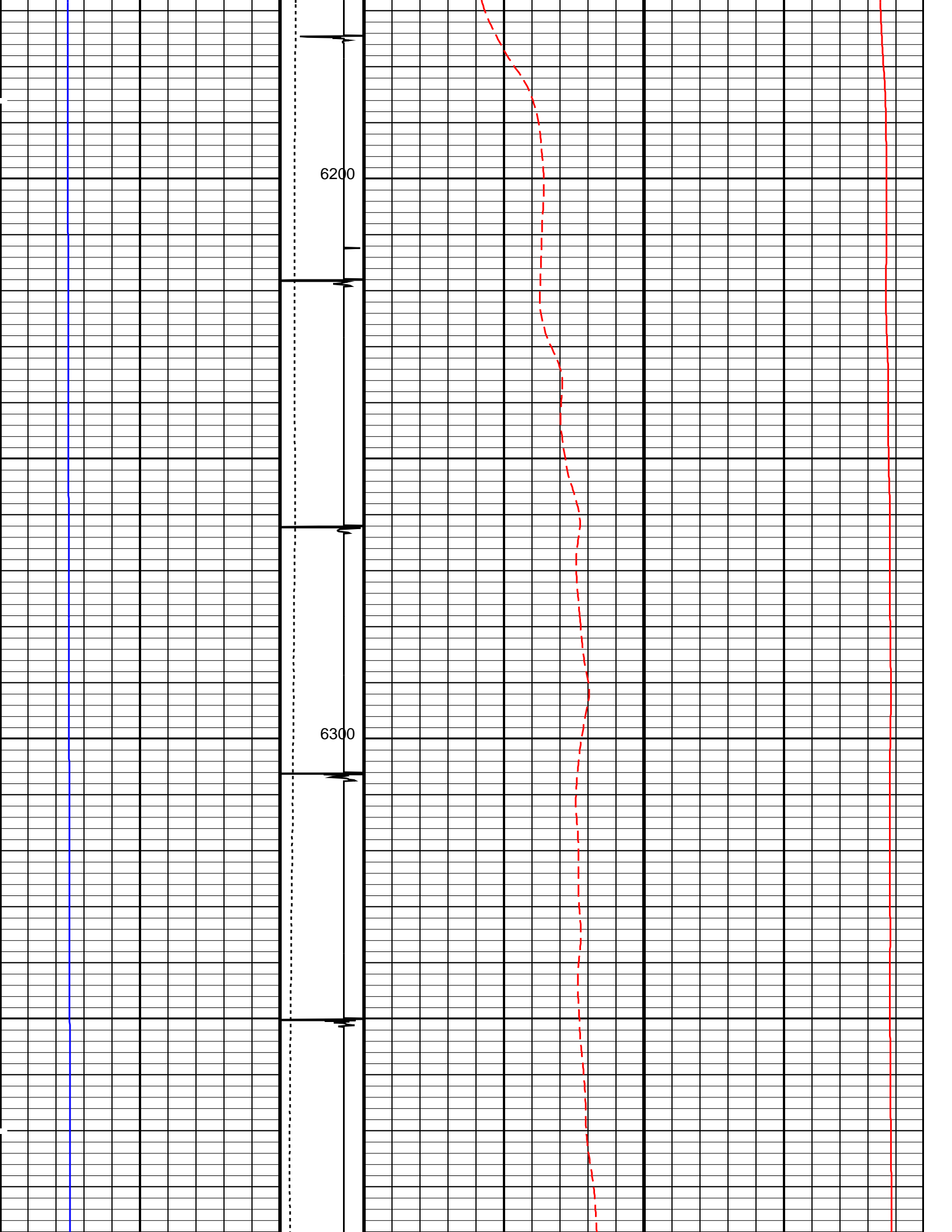


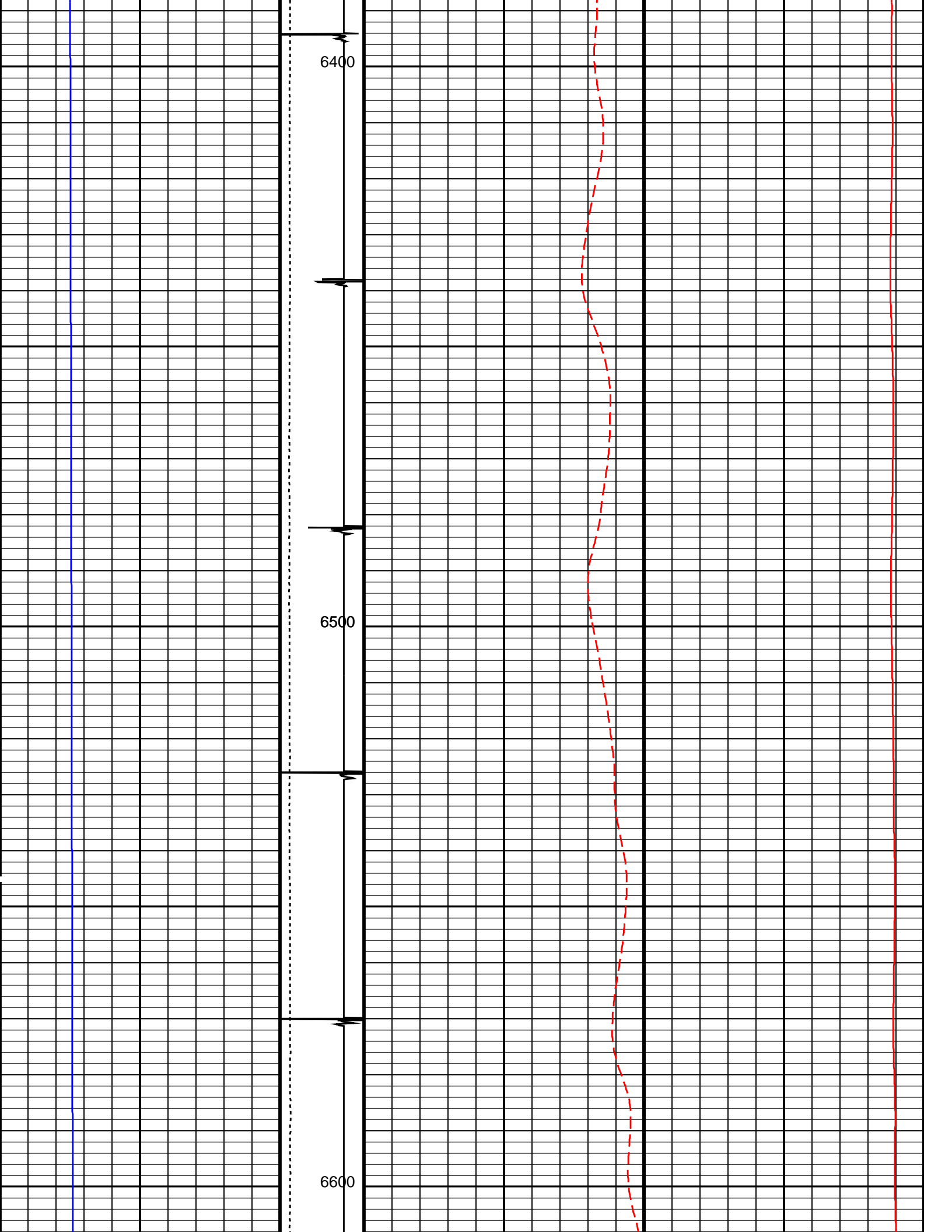


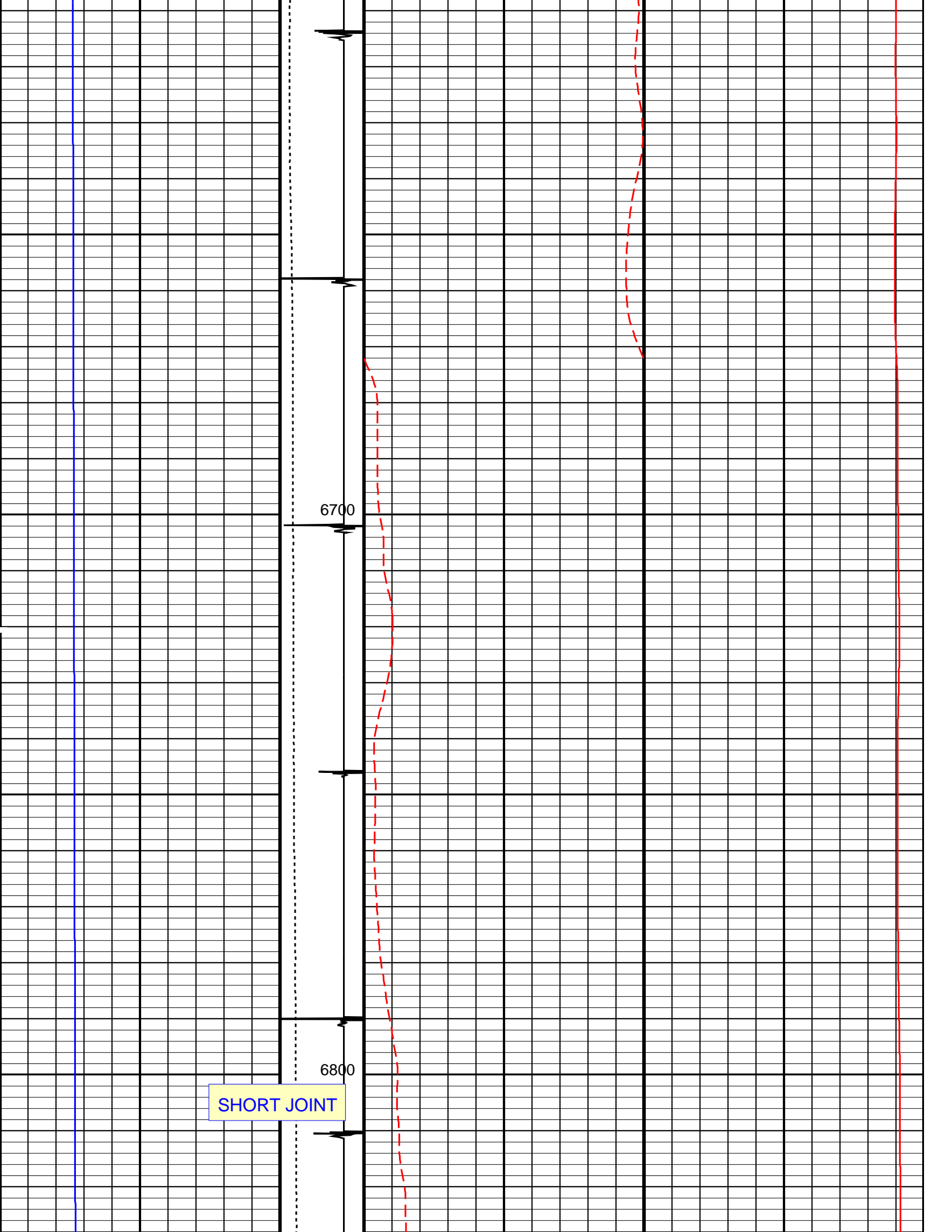


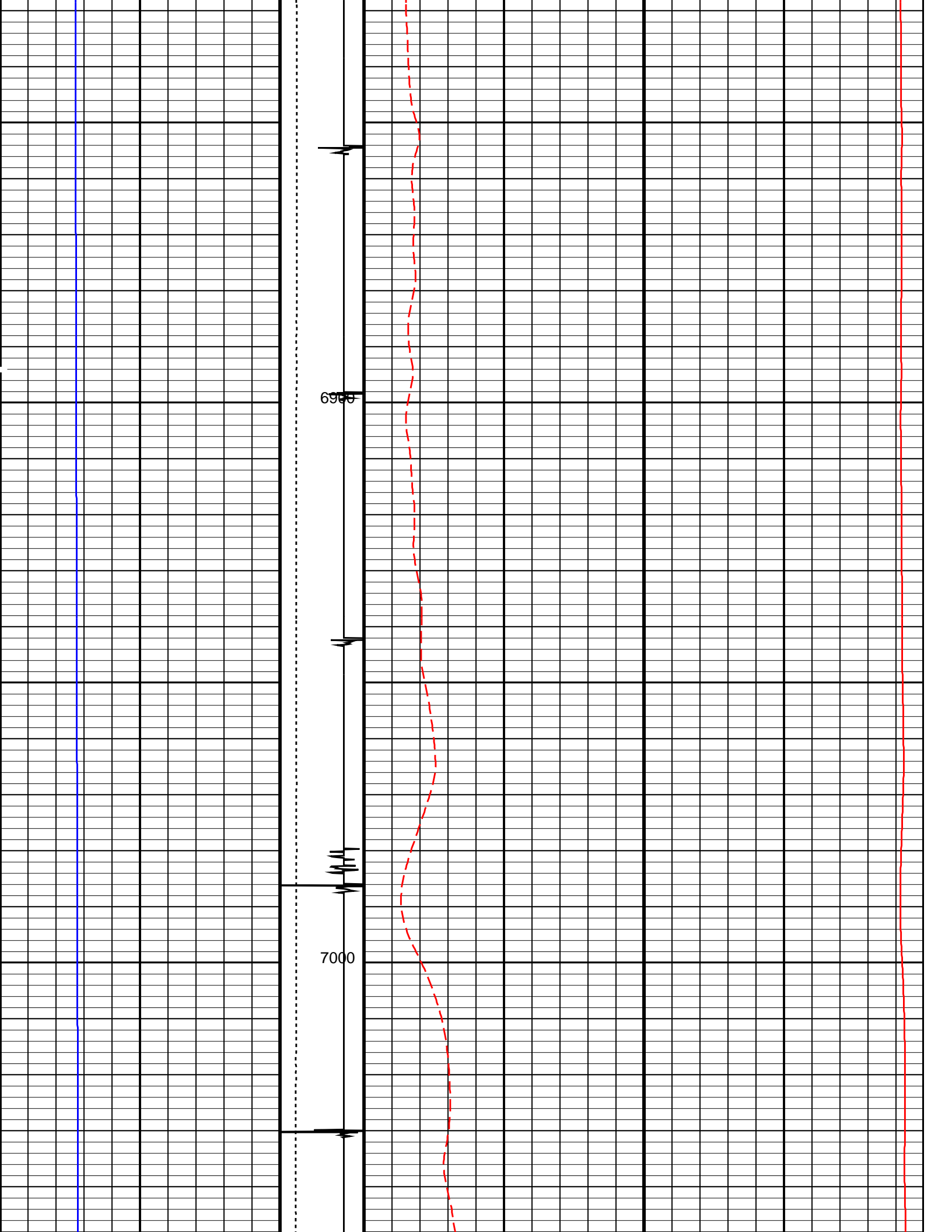


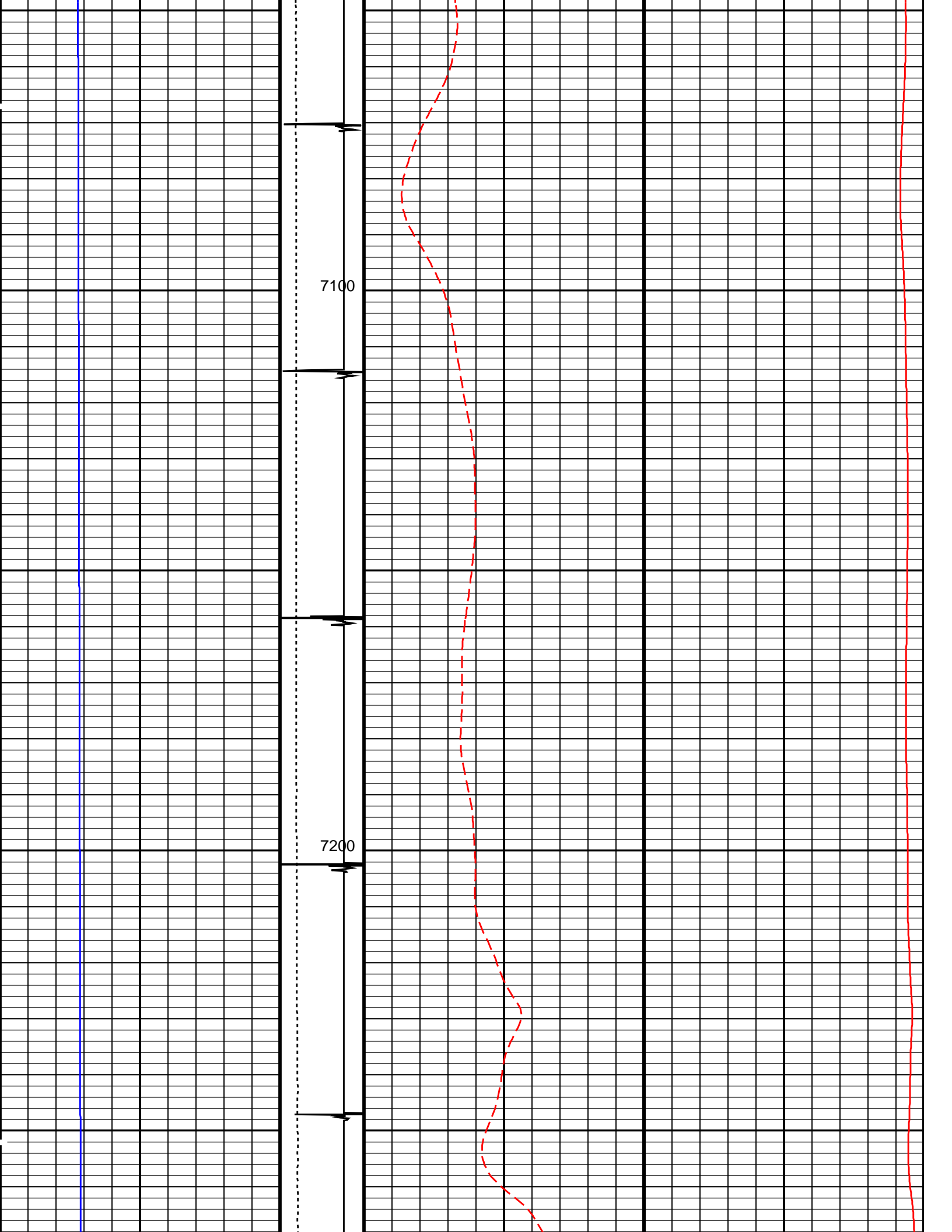


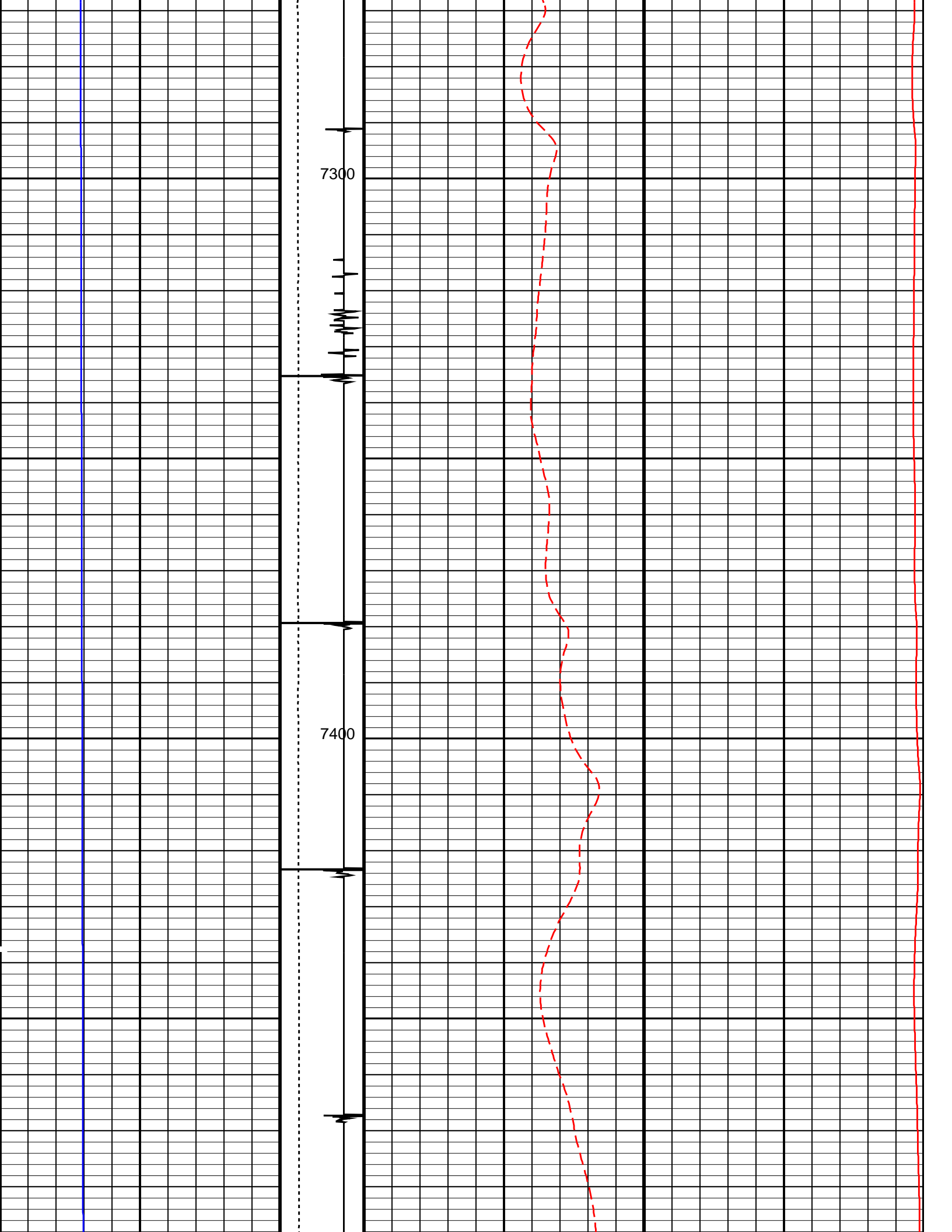


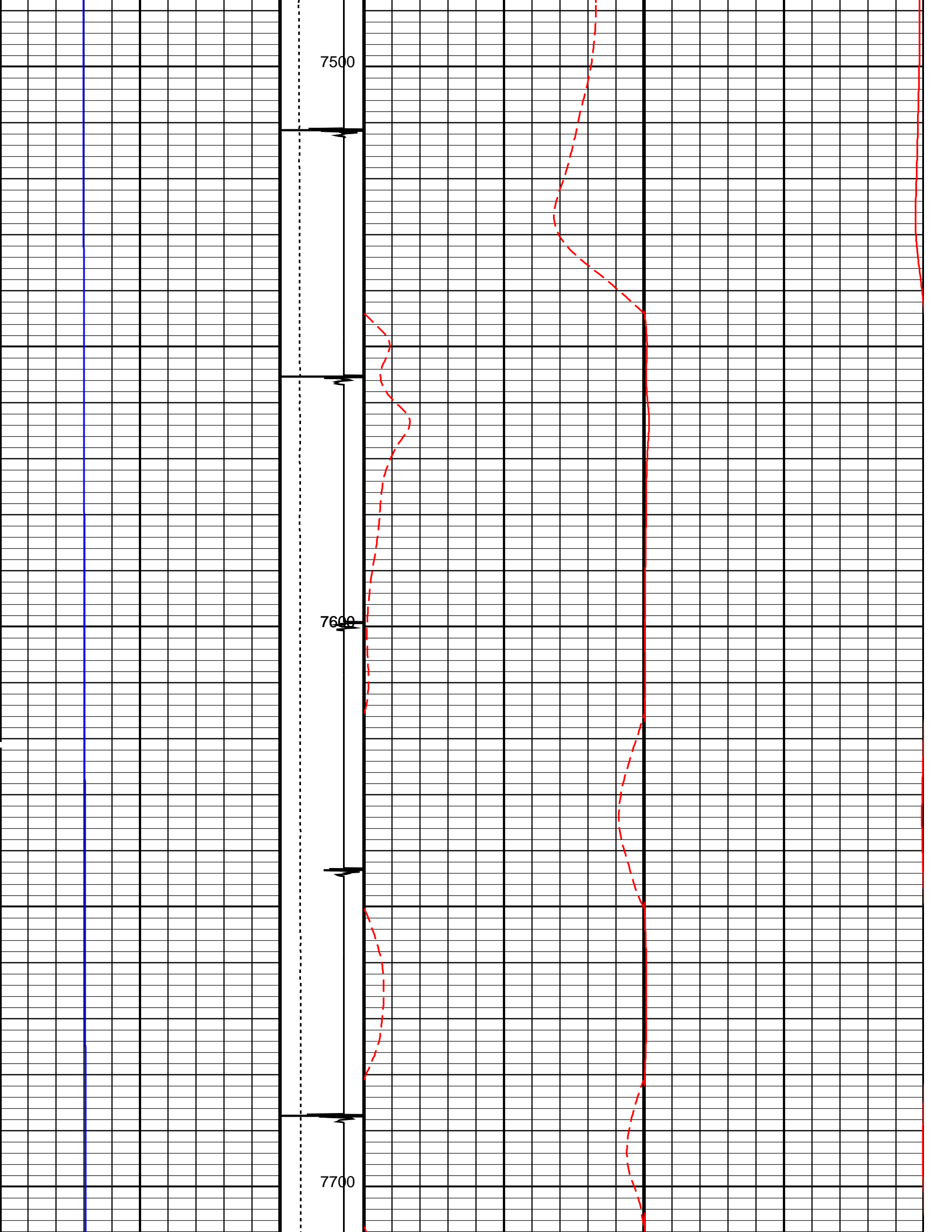


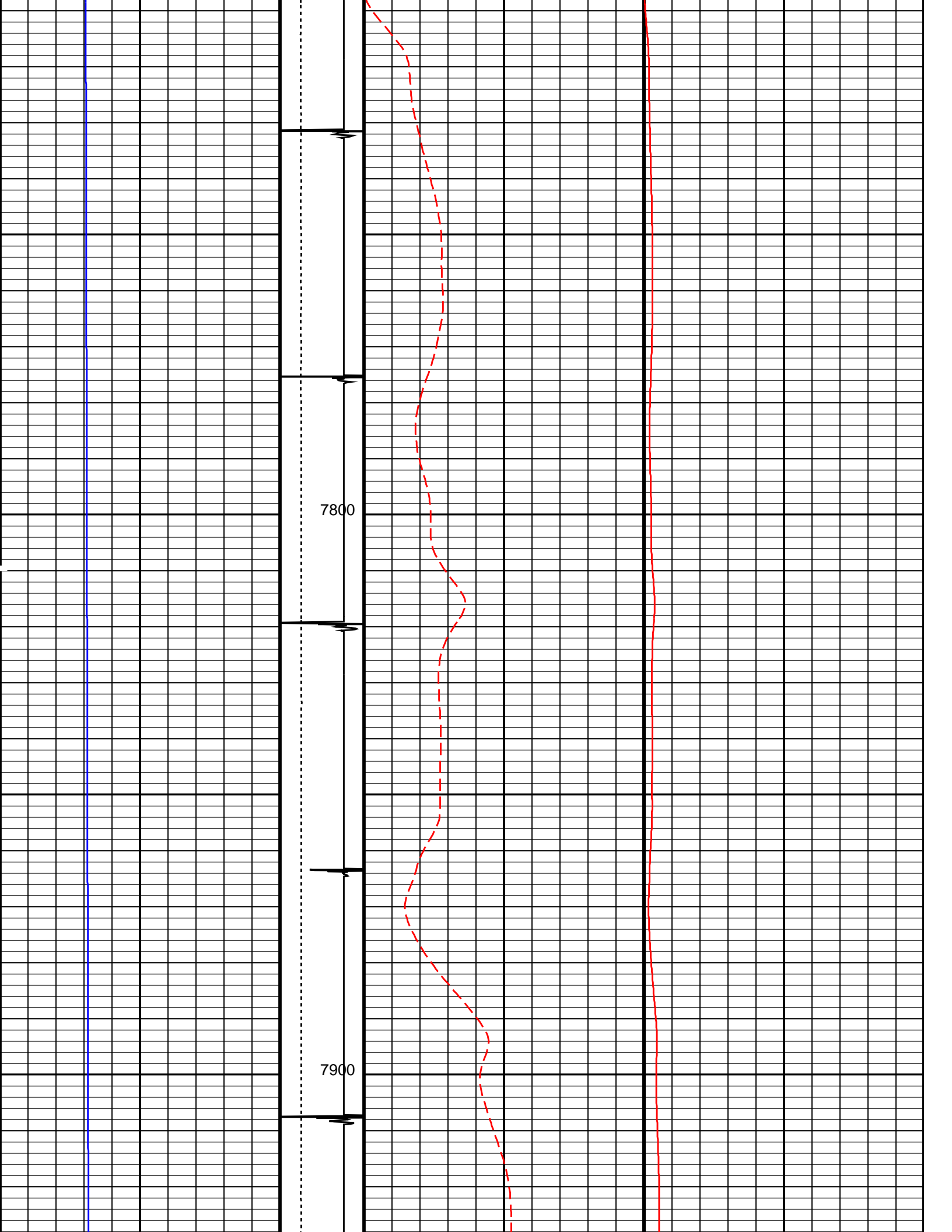


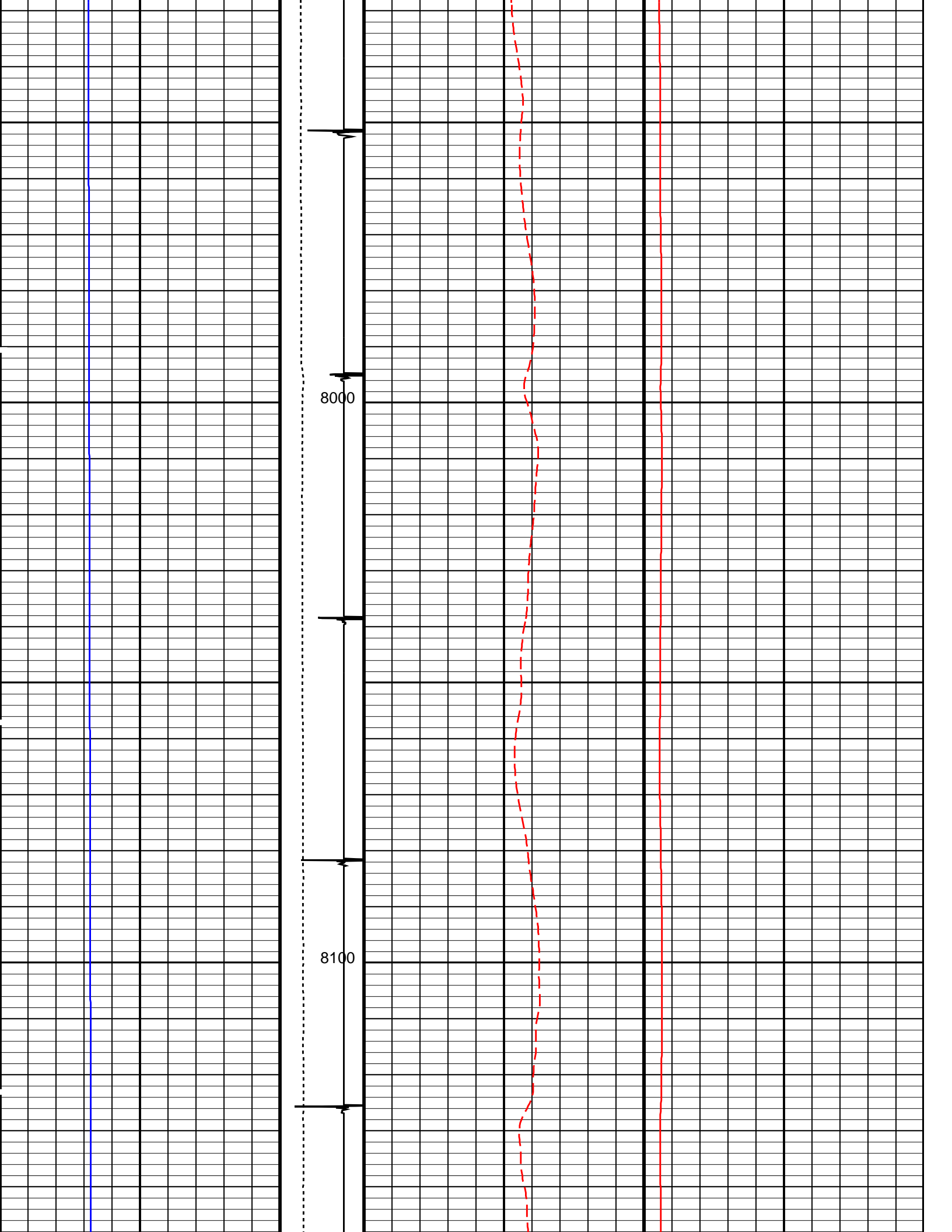















Well Pressure (WPRE) (PSIA)		Tension (TENS) (LBF)		Well Temperature (WTEP) (DEGF)		Well Temperature (WTEP) (DEGF)	
0	10000	0	2000	0	200	0	200
		Discriminat ed CCL (CCLD)					
		3 (V) -1					

PIP SUMMARY

Time Mark Every 60 S

Parameters

DLIS Name	Description	Value
DO PP	System and Miscellaneous Depth Offset for Playback Playback Processing	0.0 FT RECOMPUTE

Format: TEMP LOG Vertical Scale: 5" per 100' Graphics File Created: 27-Feb-2013 23:39

OP System Version: 19C0-187

HBMS-B SRPC-5214-H2-2012-OP19

Input DLIS Files

DEFAULT	Flip_HBMS_004LUP	PRODUCER	27-Feb-2013 23:37	8199.0 FT	-10.5 FT
---------	------------------	----------	-------------------	-----------	----------

Output DLIS Files

DEFAULT	HBMS_006PUP	FN:3	PRODUCER	27-Feb-2013 23:39	
---------	-------------	------	----------	-------------------	--



REPEAT ANALYSIS

MAXIS Field Log

Company: ENCANA OIL & GAS (USA) INC Well: SHIDELER 30-7A (019EB)

Input DLIS Files

DEFAULT	Flip_HBMS_005LUP	PRODUCER	27-Feb-2013 23:37	8019.5 FT	7747.5 FT
DEFAULT	HBMS_006PUP	FN:3	PRODUCER	27-Feb-2013 23:39	8199.0 FT

Output DLIS Files

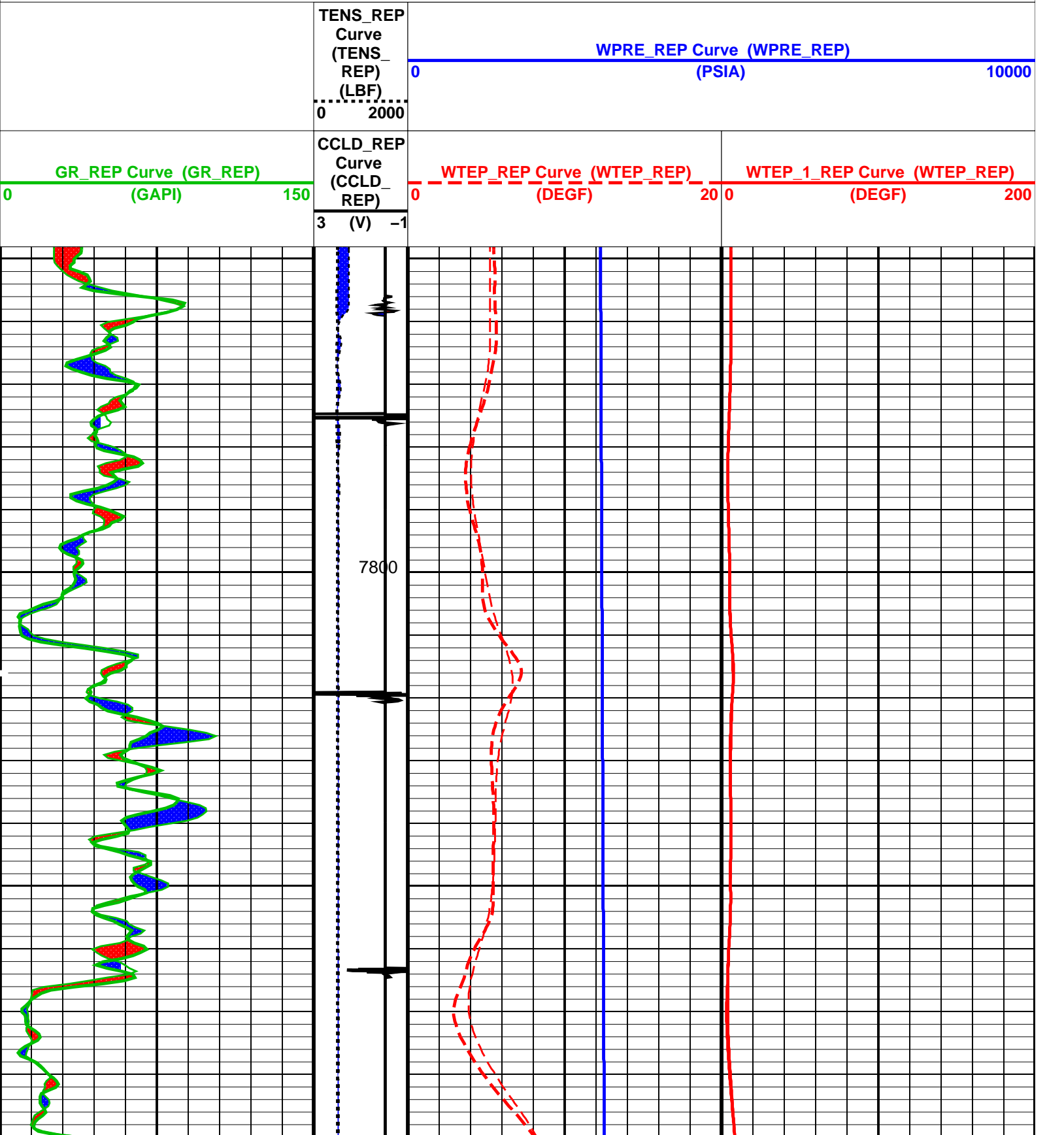
DEFAULT HBMS_007PUP FN:4 PRODUCER 27-Feb-2013 23:50 8199.5 FT 7747.5 FT


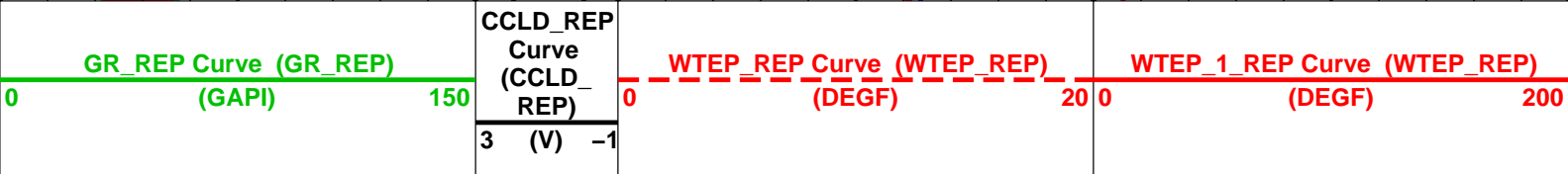
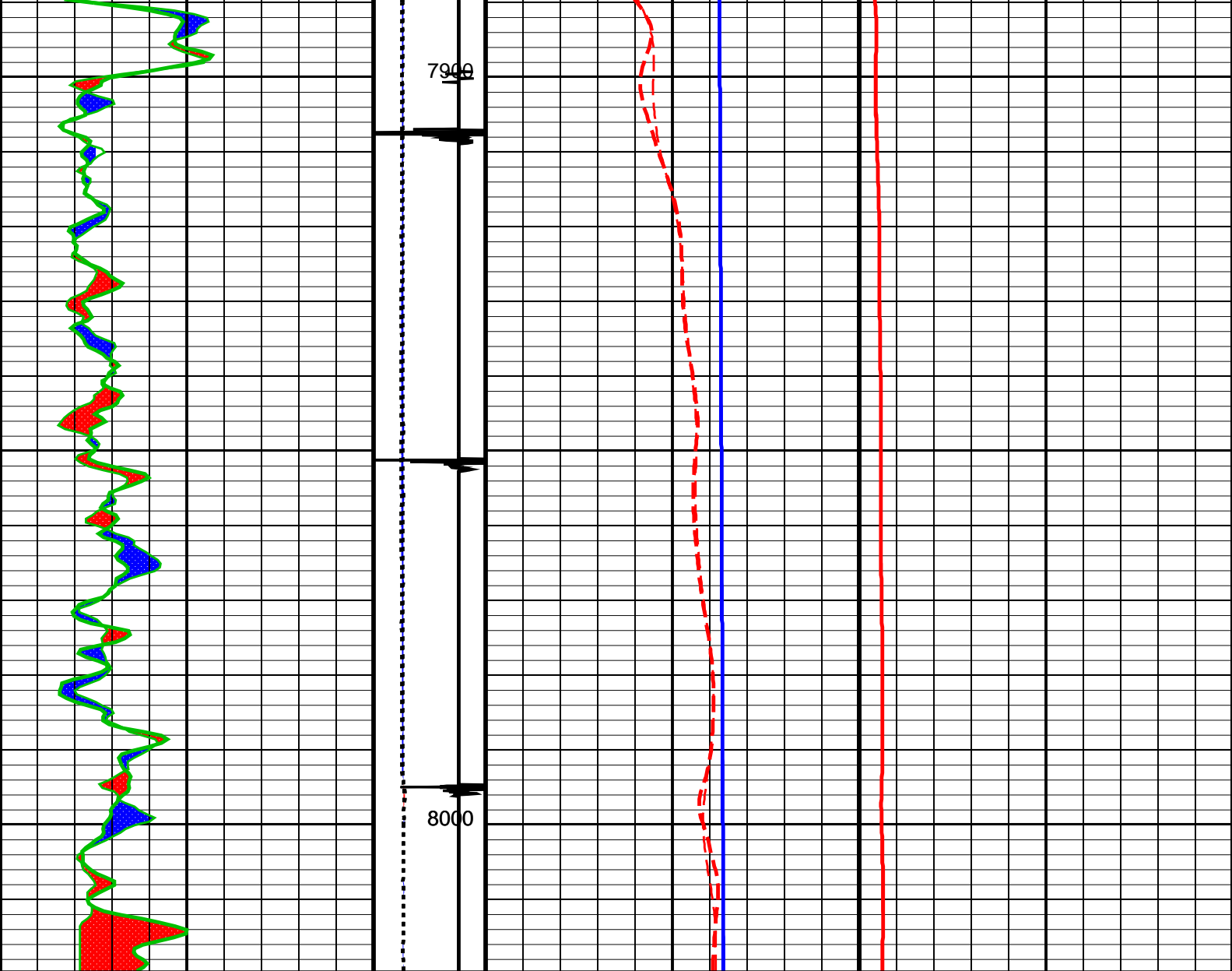
OP System Version: 19C0-187

HBMS-B SRPC-5214-H2-2012-OP19

PIP SUMMARY

Time Mark Every 60 S





PIP SUMMARY

Time Mark Every 60 S

Parameters		
DLIS Name	Description	Value
System and Miscellaneous		
DO	Depth Offset for Playback	0.0 FT
DORL	Depth Offset for Repeat Analysis	0.0 FT
PP	Playback Processing	RECOMPUTE

Format: TEMP LOG_REP Vertical Scale: 5" per 100' Graphics File Created: 27-Feb-2013 23:50

OP System Version: 19C0-187

Input DLIS Files					
DEFAULT	Flip_HBMS_005LUP		PRODUCER	27-Feb-2013 23:37	8019.5 FT
DEFAULT	HBMS_006PUP	FN:3	PRODUCER	27-Feb-2013 23:39	8199.0 FT
					7747.5 FT
					-10.5 FT
Output DLIS Files					
DEFAULT	HBMS_007PUP	FN:4	PRODUCER	27-Feb-2013 23:50	

Schlumberger

HBMS COEFFICIENTS

MAXIS Field Log

Client: ENCANA OIL & GAS (USA) INC
Field: MAMM CREEK
Well: SHIDELER 30-7A (019EB)
Run date: 27-Feb-2013

Tool: PSP
Sub Type: PBMS
Sensor: GR

PBMS Gamma Ray

Sonde Serial NB RESISTORS FOR GR SENSOR N.34384, TOOL HBMS-BA2880. SENSOR S/N:
Sensor Serial NB 34384
Calib Date ddmmyy 160206
Matrix Size 12
Coeff CRC D8B5

GR HV Rt

Rt**0

Rt**1

Rt**0

+200000000000e+04

+173000000000e+04

Client: ENCANA OIL & GAS (USA) INC
Field: MAMM CREEK

Tool: PSP
Sub Type: PBMS

PBMS RTD Well Thermometer

Sonde Serial NB

Sensor Serial NB

Calib Date ddmmyy

Matrix Size

Coeff CRC

COEFFICIENTS FOR RTD THERMOMETER PBMS-B.2880 S/N:

2880

260408

16

A3AF

WTemp Coeff

	Tt**0	Tt**1	Tt**2
Tt**0	-.104337336008E+04	+.798824971753E+03	-.251944021281E+03
	Tt**3	Tt**4	Tt**5
Tt**0	+.406192777109E+02	-.240958437264E+01	0.0

Client: ENCANA OIL & GAS (USA) INC

Field: MAMM CREEK

Well: SHIDELER 30-7A (019EB)

Run date: 27-Feb-2013

Tool: PSP

Sub Type: PBMS

Sensor: CQG

PBMS Quartz Gauge type F

Sonde Serial NB

Sensor Serial NB

Calib Date ddmmyy

Matrix Size

Coeff CRC

COEFFICIENTS FOR CQG PBMS-B.2880 S/N:

2880

260408

66

66B8

Pres Coeff

	Fb**0	Fb**1	Fb**2
Fc**0	+.694668499013E+04	+.138137467574E-01	-.206148488488E-06
Fc**1	-.104285125976E+01	-.125721589078E-04	-.971577899959E-10
Fc**2	+.101045175546E-05	+.480801816357E-10	+.889110474366E-15
Fc**3	+.127326781620E-11	+.130693902354E-15	0.0
Fc**4	0.0	0.0	0.0

Fc**5	0.0	0.0	0.0
	Fb**3	Fb**4	Fb**5
Fc**0	-.802395356069E-10	-.148392899370E-14	-.162952476494E-19
Fc**1	+.114970383999E-15	+.186330526680E-19	0.0
Fc**2	0.0	0.0	0.0
Fc**3	0.0	0.0	0.0
Fc**4	0.0	0.0	0.0
Fc**5	0.0	0.0	0.0

PBMS Quartz Gauge type F

Sonde Serial NB :
 Sensor Serial NB 2880
 Calib Date ddmmyy 260408
 Matrix Size 66
 Coeff CRC 3690

Temp Coeff

	Fc**0	Fc**1	Fc**2
Fb**0	+.114978632240E+03	-.318843725686E-03	+.651766172344E-08
Fb**1	-.590205352250E-02	+.168686572404E-07	+.162345150354E-12
Fb**2	-.362996279263E-07	+.407654559315E-12	+.452411391342E-17
Fb**3	-.276281361281E-12	+.871817059405E-17	0.0
Fb**4	0.0	0.0	0.0
Fb**5	0.0	0.0	0.0
	Fc**3	Fc**4	Fc**5
Fb**0	+.199118144093E-13	-.260997933236E-18	+.618908211390E-21
Fb**1	+.250084591851E-17	+.455070709200E-21	0.0
Fb**2	0.0	0.0	0.0
Fb**3	0.0	0.0	0.0
Fb**4	0.0	0.0	0.0
Fb**5	0.0	0.0	0.0

PBMS Quartz Gauge type F

Sonde Serial NB :
 Sensor Serial NB 2880
 Calib Date ddmmyy 260408
 Matrix Size 16
 Coeff CRC 71B5

Clock Freq Coeff

	(Fb'-Fc')**0	(Fb'-Fc')**1	(Fb'-Fc')**2
(Fb'-Fc')**0	+.310736316923E+05	+.273670214709E-02	+.731815197856E-06
	(Fb'-Fc')**3	(Fb'-Fc')**4	(Fb'-Fc')**5
(Fb'-Fc')**0	-.654219198492E-10	-.150585137208E-15	-.117697151708E-19

PBMS Quartz Gauge type F

Sonde Serial NB :
Sensor Serial NB 2880
Calib Date ddmmyy 260408
Matrix Size 16
Coeff CRC ECB5

Clock Temp Coeff

	(Fb'-Fc')**0	(Fb'-Fc')**1	(Fb'-Fc')**2
(Fb'-Fc')**0	+.116053417872E+03	-.554118045908E-02	-.348241454518E-07
	(Fb'-Fc')**3	(Fb'-Fc')**4	(Fb'-Fc')**5
(Fb'-Fc')**0	+.207992675474E-12	-.353168788938E-17	-.345142848607E-21

Company: ENCANA OIL & GAS (USA) INC

Schlumberger

Well: SHIDELER 30-7A (019EB)
Field: MAMM CREEK
County: GARFIELD
State: COLORADO

TEMPERATURE LOG
CCL - TEMPERATURE