





-  1,000 ft. Radius
-  Waters 34-12-32-1H Well
-  Minor Road
-  Intermittent Stream

0 250 500 1,000 Feet

Coordinate System: NAD 1983 StatePlane Colorado South FIPS 0503 Feet



1:6,000

Swift Energy Operating, LLC
Waters 34-12-32-1H

Hydrology Map

La Plata County, CO

S 32 T 34N R 12W

Mormon Reservoir CO 1:24k
USGS Quadrangle

Total Acreage: 4.44

Date: 5/15/2013