

Kris Neidel and Alex Fischer visit to Lone pine, 11/5/2010



Pond D, lined and un-neted



Piping coming out of liner, on previous
visit level of pond was over piping.

Pond D




Gas vent, Pond D



Piping coming through liner, Pond D



Pond D



Pond D, picture taken between D and A



Pond A, taken standing between D and A



Pond A



Fencing removed, directly across from
where start of flow was estimated



Near Lone A point



Taking Lone A point




Oily goo



Flag at point “J”



South side of ponds, flow erosion toward creek



Eroded soil where it turns and flows
toward the creek, point “o”






Overview of tank battery/pond area



lonep



- LONEA
- LONE-LINE
- LONE-C
- LONE-D
- LONE-E
- LONE-F
- LONE-G
- LONE-H
- LONE-I
- LONE-J
- LONE-K
- LONE-L
- LONE-M
- LONE-N
- LONE-O

Scale = 1 : 13.01 (Cm : Meter)

UTM, NAD 83, 13