

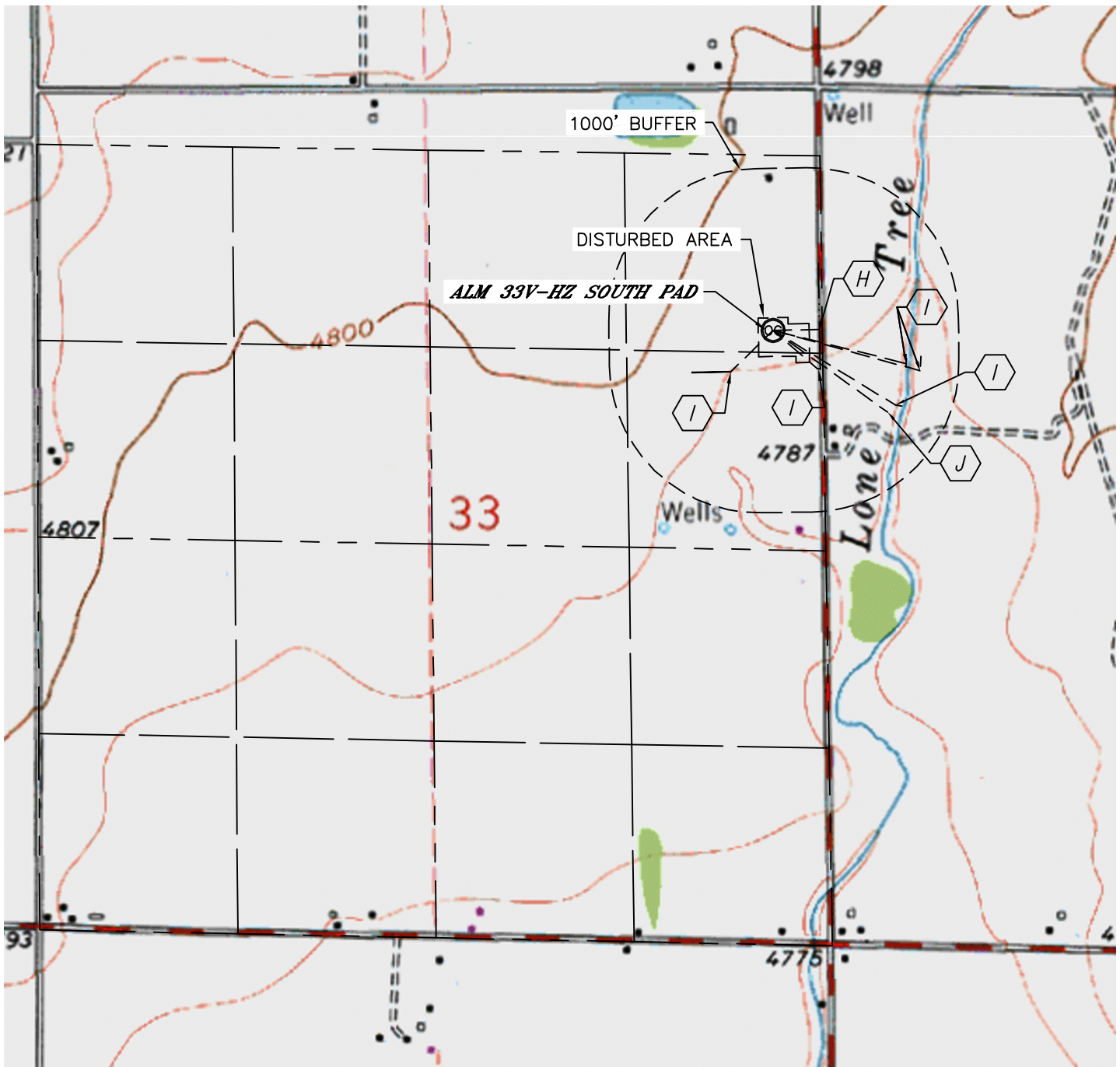





Lat40°, Inc. 1635 Foxtrail Drive, Suite 325 Loveland, CO 970-776-3321

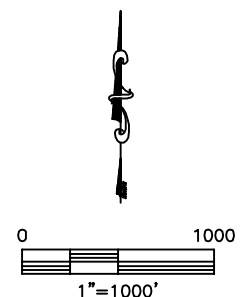
# HYDROLOGY MAP

ALM 33V-HZ SOUTH PAD

SECTION: 33  
TOWNSHIP: 7N  
RANGE: 65W



-  BARROW DITCH 309' E
-  DITCH 398' SW, 392', 918', 958' & 1020' SE
-  POND 941' SE



DATE: rev.4/22/2013  
PROJECT#: 2011242