



Lat40°, Inc. 1635 Foxtrail Drive, Suite 325 Loveland, CO 970-776-3321

LOCATION DRAWING










ALM 33V-HZ SOUTH PAD

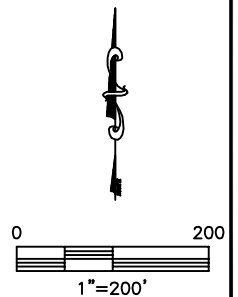
SECTION: 33
TOWNSHIP: 7N
RANGE: 65W



IMPROVEMENTS:

(MEASURED FROM THE PROPOSED ALM 33V-404 WELL LOCATION)

- | | |
|---|---|
|  FIELD ROAD 272' S, 477' N |  CULVERT 410' SE |
|  COUNTY ROAD 43 321' E |  BUILDING (OUT BUILDING) 701' SE |
|  GAS MARKER 424' & 455' SE |  BARROW DITCH 309' E |
|  ABOVE GROUND IRRIGATION PIPE 296' S |  DITCH 392' SE, 398' SW |
|  OVERHEAD UTILITY 304' E | |



NEAREST: BUILDING 701' SE (OUT-BUILDING), PUBLIC ROAD (CR 43) 321' E,
ABOVE GROUND UTILITY 304' E, RAILROAD 5280'+, PROPERTY LINE 330' E

DATE: rev.4/22/2013
PROJECT#: 2011242