



Lat40°, Inc. 1635 Foxtrail Drive, Suite 325 Loveland, CO 970-776-3321

## LOCATION DRAWING





ALM 33V-HZ NORTH PAD




SECTION: 33  
TOWNSHIP: 7N  
RANGE: 65W

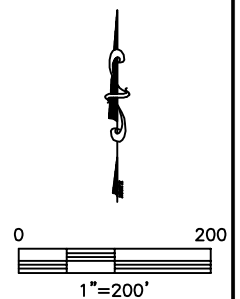


### IMPROVEMENTS:

(MEASURED FROM THE PROPOSED ALM 33V-214 WELL LOCATION)

-  FIELD ROAD 273' N, 477' S
-  COUNTY ROAD 43 321' E
-  FENCE 285' N
-  OVERHEAD UTILITY 304' E

-  EX. WELL HEAD 442' NW
-  BARROW DITCH 309' E
-  DITCH 551 SE



NEAREST: BUILDING 741' N (DWELLING), PUBLIC ROAD (CR 43) 321' E,  
ABOVE GROUND UTILITY 304' E, RAILROAD 5280'+, PROPERTY LINE 330' E

DATE: rev.4/22/2013  
PROJECT#: 2011242