

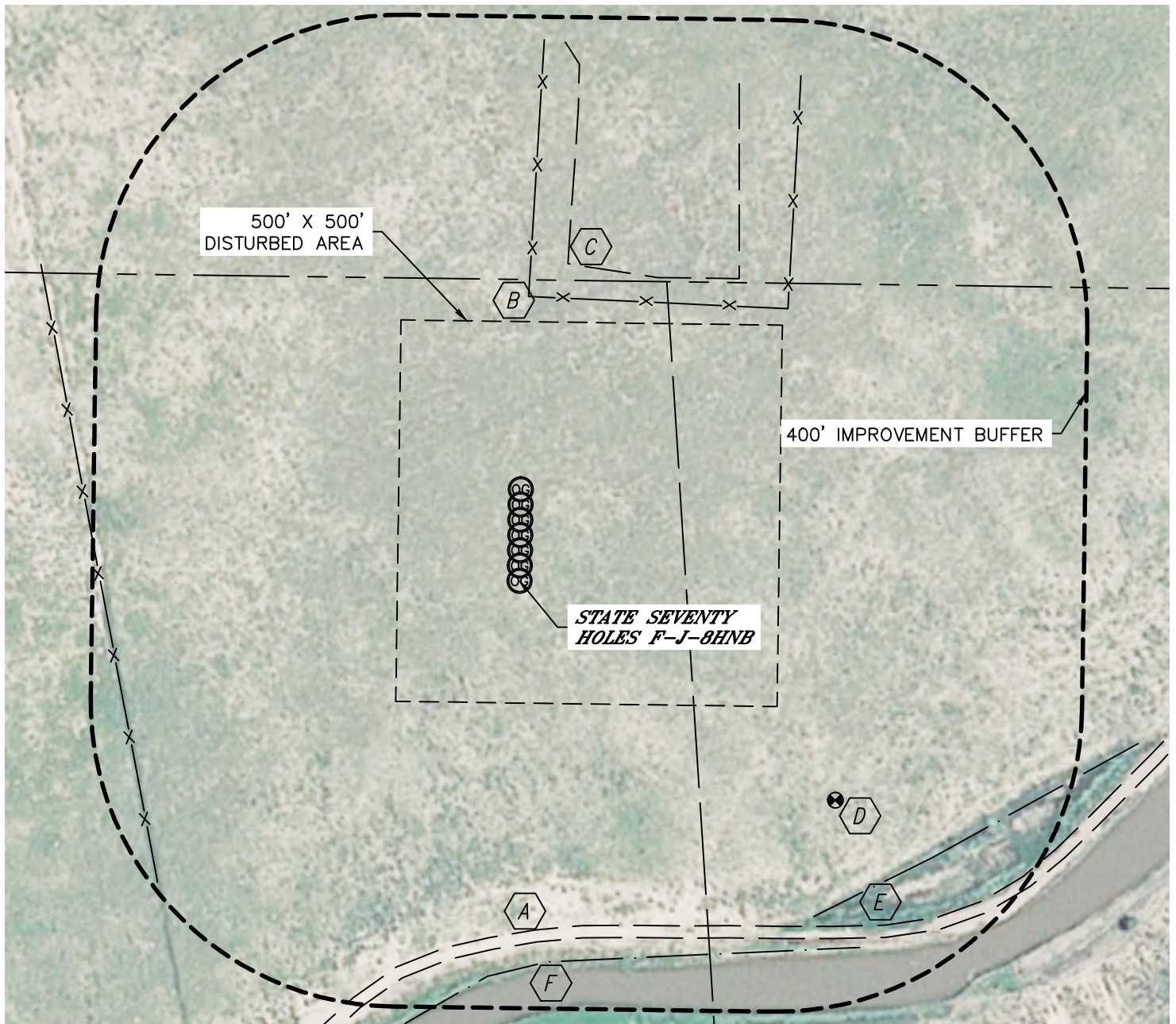


Lat40°, Inc. 1635 Foxtrail Drive, Suite 325 Loveland, CO 970-776-3321







LOCATION DRAWING

STATE SEVENTY HOLES F-8 PAD

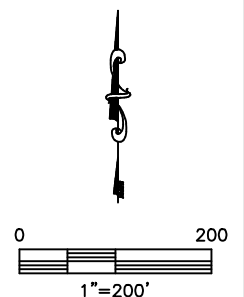
SECTION: 8
TOWNSHIP: 4N
RANGE: 62W



IMPROVEMENTS:
(MEASURED FROM PROPOSED STATE SEVENTY HOLES F-J-8HNB WELL LOCATION)

-  FIELD ROAD 465' S
-  FENCE 373' N, 540' SW
-  EDGE OF GRAVEL 421' NE
-  MONITORING WELL 504' SE
-  LOW AREA 585' SE
-  CANAL 501' S

NEAREST: BUILDING 5280'+, PUBLIC ROAD 5280'+,
ABOVE GROUND UTILITY 1500' SW, RAILROAD 5280'+, PROPERTY LINE 395' N



DATE: rev 3/12/2013
PROJECT#: 2011338