



February 5, 2013

John Michael Farrell
8145 W 71st Street
Arvada, CO 80004

RE: Notice of intent to propose horizontal well
Maier 4A-28H-O266
Well Surface hole location: T2N-R66W-Sec. 28: SW/4SE/4
Well Bottom hole location: T2N-R66W-Sec. 28: NW/4NE/4
Weld County, CO

Dear Working Interest Owner:

EnCana Oil & Gas (USA) Inc. ("EnCana") intends to propose, drill and operate the referenced well pursuant to Rule 318A(I)e(6) of the Colorado Oil and Gas Conservation Commission. EnCana will propose the well as follows:

1. Surface and Bottomhole Locations:

A surface location located in the SW/4SE/4 of Section 28, Township 2 North, Range 66 West. A bottomhole location at 460' FNL & 2480' FEL of Section 28, Township 2 North, Range 66 West (NW/4NE/4).

2. Target Formation:

The horizontal well will be drilled to a total depth sufficient to test the Niobrara formation.

3. Wellbore Spacing Unit:

The wellbore spacing unit for the Niobrara horizontal well will be comprised of the E/2W/2 and the W/2E/2 of Section 28, Township 2 North, Range 66 West.

4. Request for Title:

A review of COGCC records indicates that you operate one or more wells producing from the target formation within the wellbore spacing unit. EnCana requests you provide a copy of all title opinions, your division of interest decks and contact information for your partners applicable to your leasehold within the wellbore spacing unit so that we may have title updated and a drilling opinion rendered for the benefit of all participating and non-participating interest owners.

Encana Oil & Gas (USA) Inc.

370 17th Street, Suite 1700
Denver, Colorado USA 80202

☎ 303.623.2300

www.encana.com


5. Anticipated Spud Date & Surface Use:

The anticipated spud date for this well is 2nd quarter of 2013. Surface is an uncultivated field.

Pursuant to the COGCC rule **318A(I).e(6) Notice and hearing procedures**, you have thirty (30) days from receipt of this notice to object to this proposal. In the event you do not respond to this notice or enter an objection to this proposal within the established time period then you have agreed to this 30 day proposal. However, should you have no objection to this proposal, your cooperation of a written reply would be greatly appreciated.

A formal well proposal, including an AFE, JOA and Communitization Agreement will be forthcoming under separate cover. If you should have any questions, please feel free to contact the undersigned at 720-876-3714. Thank you for your timely consideration in this matter.

Sincerely,



Lisa H. Roy
Land Negotiator

The undersigned hereby waives the minimum thirty (30) day written notice requirement as specified in Rule **318A(I).e(6) Notice and hearing procedures**, of the Colorado Oil & Gas Conservation Commission.

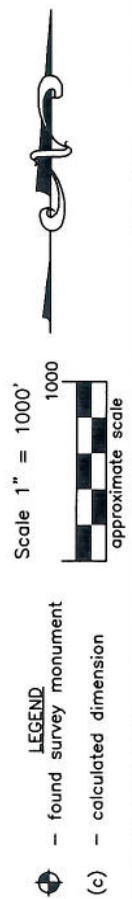
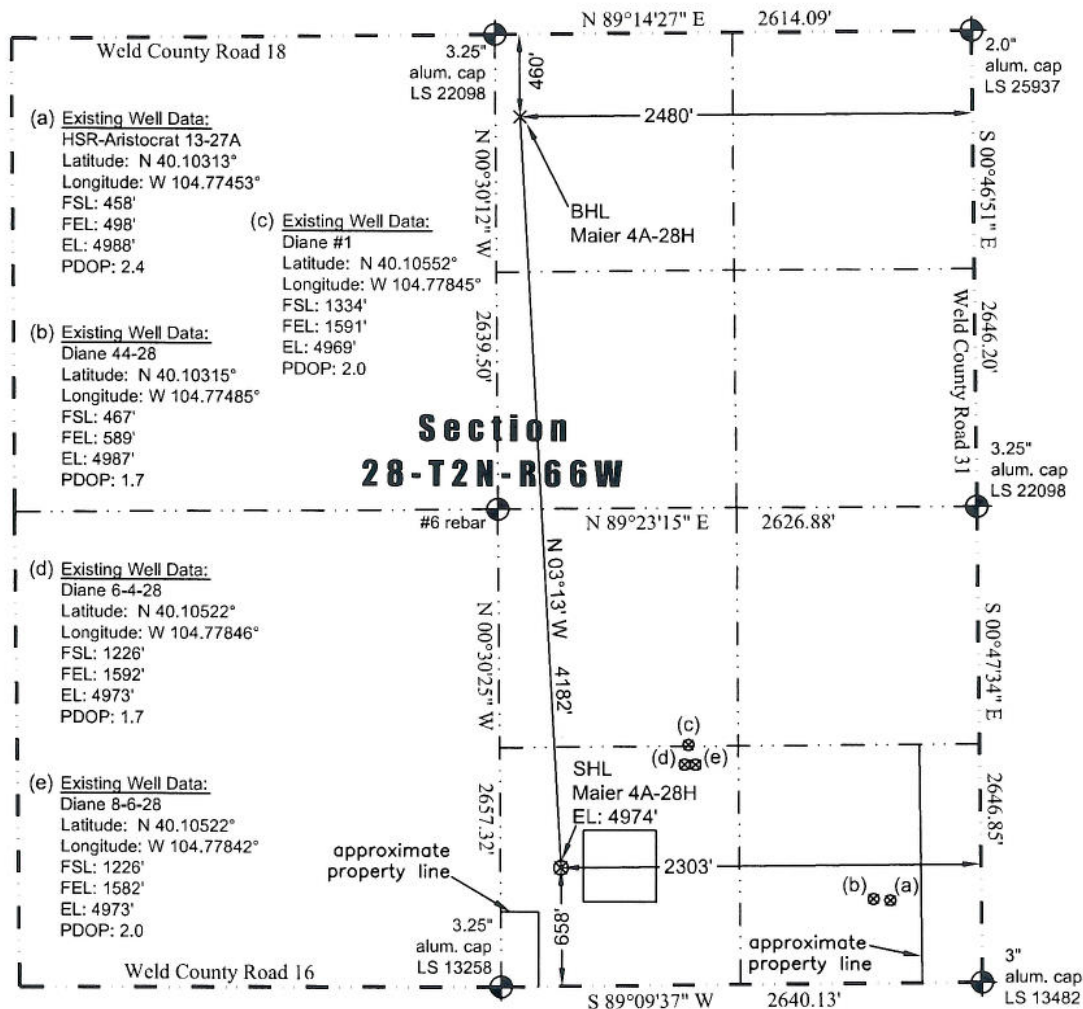
JOHN MICHAEL FARRELL

By: _____
Printed Name: _____
Title: _____

JR Land Surveying, LLC
8114 Northstar Drive
Windsor, Colorado 80528
P. 970-576-4641


WELL LOCATION CERTIFICATE

THIS MAP DOES NOT REPRESENT A BOUNDARY SURVEY



In accordance with a request from Jay Knutson of EnCana Oil & Gas (USA) Inc., JR Land Surveying, LLC has determined the location of the **Maier 4A-28H** well site to be SHL: 658' FSL and 2303' FEL, (BHL: 460' FNL and 2480' FEL), as measured at ninety (90) degrees from the section lines of Section 28, Township 2 North, Range 66 West, 6th Principal Meridian, Weld County, CO.

I hereby certify that this Well Location Certificate was prepared by me or under my direct supervision on 1/18/2013 for and on behalf of EnCana Oil & Gas (USA) Inc. That it is not a Land Survey Plat or an Improvement Survey Plat and that it is not to be relied upon for establishment of fences, buildings, or other future improvement lines.



John Robert McGehee LS#38219
Well: Maier 4A-28H WLC

