





## LOCATION PHOTOS

<b>Nelson Ranches 1-27-10-59 Pad</b> <b>SE NE Sec. 28 Twn. 10N Rng. 59W 6<sup>th</sup> PM</b> <b>Lat: 40.81006 Long: -103.97566</b>	<b>Carrizo Niobrara LLC</b> <b>Weld County, CO</b> <b>Date of Pictures: 2/15/2013</b>
	
<b>PAD NORTH</b>	<b>PAD EAST</b>
	
<b>PAD SOUTH</b>	<b>PAD WEST</b>



**GEOSURV Inc.** 520 Stacy CT Suite B Lafayette CO 80026 ph 303 666 0379 fx 303 665 6320

G:\GEOSURV\WeldzNorth\Carrizo 110004\Wellplats\Nelson Ranches 28-31-10-59\Photos 1-27-10-59 2-15-13\Nelson Ranches 1-27-10-59 Pad Photos.docx 4/11/2013 10:18:00 AM