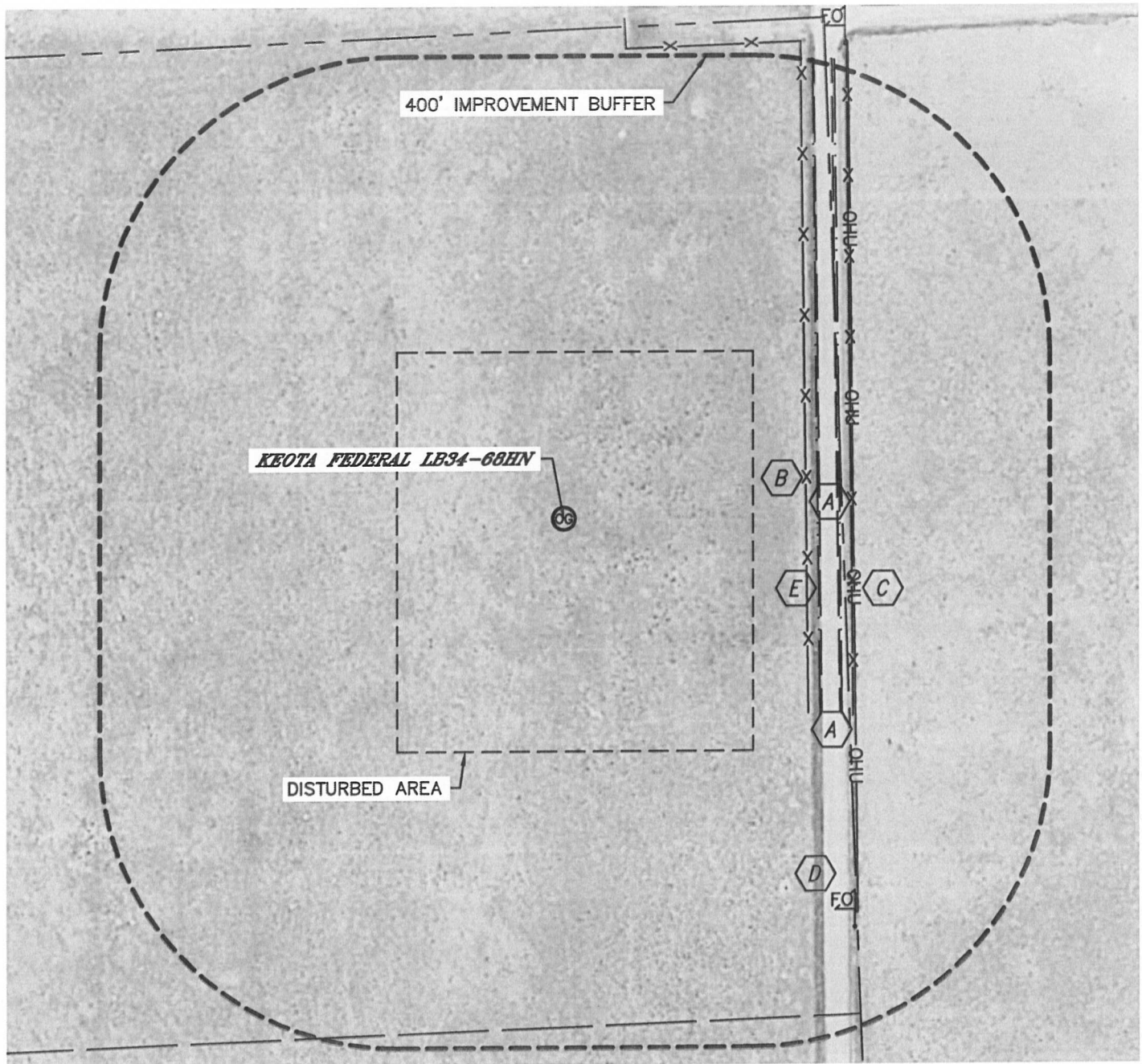







LOCATION DRAWING

KEOTA FEDERAL LB34-68HN

SECTION: 34
TOWNSHIP: 9N
RANGE: 60W



IMPROVEMENTS:

-  COUNTY ROAD 105 344' E
-  FENCE 326' & 387' E
-  OVERHEAD UTILITY LINE 390' E
-  FIBER OPTIC MARKER 678' SE
-  BARROW DITCH 342' & 372' E

NEAREST: BUILDING 2474' SW (ABANDONED DWELLING), PUBLIC ROAD 344' E (CR 105),
ABOVE GROUND UTILITY 390' E, RAILROAD 3327' SW (ABANDONED), PROPERTY LINE 375' E

DATE: 2/05/2013
PROJECT#: 2013010