

WELL LOCATION CERTIFICATE

NW SEC 25
2.5" AC LS 23513
N=40.37745°
W=104.62106°

SECTION 25, TOWNSHIP 5 NORTH, RANGE 65 WEST, 6TH P.M.

N1/4 SEC. 30
3.25" AC LS 7242
N=40.37734°
W=104.59270°

BASIS OF BEARINGS

2644.3'

S00°06'31"E

2626.3'

S00°06'17"E

N89°45'50"W

2660.4'

N89°45'55"W

2660.3'

2581.5'
S89°35'52"E

1360'

245'

280'
S49°W

S89°46'E 4774'

NE SEC 25
2.5" AC LS 34980
N=40.37739°
W=104.60196°

BH = 1545' FNL,
500' FEL
N=40.37316°
W=104.60379°

5296.3'

N00°21'58"E

W1/4 SEC 25
2.5" AC LS 23513
N=40.37019°
W=104.62104°

NOTES:

THIS IS A HORIZONTAL DRILL WELL.
BOTTOM HOLE AT 1545' FNL, 500' FEL.
WELL FALLS IN A PASTURE.
SEE LOCATION DRAWING FOR IMPROVEMENTS

GROUND ELEVATION = 4640'
LAT. & LONG. = N 40.37372°
W 104.62017°

SW SEC 25
3.25" AC LS 7242
N=40.36298°
W=104.62102°

S1/4 SEC 25
3.25" AC LS 7242
N=40.36292°
W=104.61155°

SE SEC 25
2.5" AC LS 9844
N=40.36285°
W=104.60209°

S89°28'38"E




2639.4'

S89°29'25"E

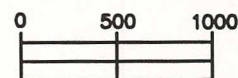
2637.7'

I HEREBY STATE TO PDC ENERGY THAT THE SURFACE LOCATION FOR THE WELL LASALLE 25F-332 IS LOCATED 1360' FNL & 245' FWL, SEC. 25, T5N, R65W, 6PM.

LEGEND

-  = FOUND MONUMENT
-  = PROPOSED WELL
-  = BOTTOM HOLE


NORTH



SCALE 1" = 1000'

ELEVATION SOURCE = USGS 7.5' QUAD.MAP CONTOURS
NGVD 1929 DATUM.

LAT. & LONG. ARE DIFFERENTIALLY CORRECTED (WGS'84)
USING (DGPS) WITH (PDOP) VALUE OF 1.8.

SHOWN DISTANCES ARE FIELD MEASURED - EXTERIOR SECTION LINES
ARE DRAWN TO SCALE (BEST APPROX. OR FOUND MONUMENT ).

DISTANCES TO WELL SHOWN PERPENDICULAR
TO SECTION LINES.

THOMAS G. CARLSON, PLS 24657
HORSESHOE SURVEYING, LLC

THIS IS NOT A MONUMENTED BOUNDARY SURVEY, IT IS ONLY A
DRAWING INTENDED TO DEPICT THE WELL LOCATION TO SECTION LINES.

PREPARED BY:

HORSESHOE SURVEYING, LLC
PO BOX 150458
LAKEWOOD, CO 80215
(720)872-0196

DRAWING DATE:

2-6-13

FIELD DATE:

11-21-12

BY:

TGC

CHKD:

WELL NAME:

LASALLE 25F-332

LOCATION:

WELD COUNTY, CO
N1/2, SEC. 25, T5N, R65W, 6TH P.M.

