


LOCATION DRAWING CC KARVAL 1

SECTION 23, TOWNSHIP 17 SOUTH, RANGE 53 WEST OF THE 6TH PRINCIPAL MERIDIAN

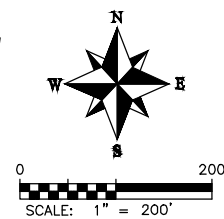


IMPROVEMENTS







1. 2 TRACK: 395'± NE

DISTANCE TO NEAREST:

BUILDING: 5280'+
PUBLIC ROAD: 5280'+
ABOVE GRND UTILITY: 5280'+
RAILROAD: 5280'+
PROP. LINE: 1980'± N



LEGEND

-  FOUND MONUMENT
AS DESCRIBED
-  PROPOSED WELL
-  EXISTING WELL
-  BOTTOM HOLE
-  ABANDONED WELL
-  CALCULATED POSITION