

DALEY LAND SURVEYING, INC.

PARKER, CO. 80134

303 953 9841



## ACCESS ROAD MAP CC KARVAL 2

SECTION 12, TOWNSHIP 18 SOUTH, RANGE 54 WEST OF THE 6TH PRINCIPAL MERIDIAN

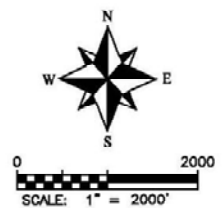
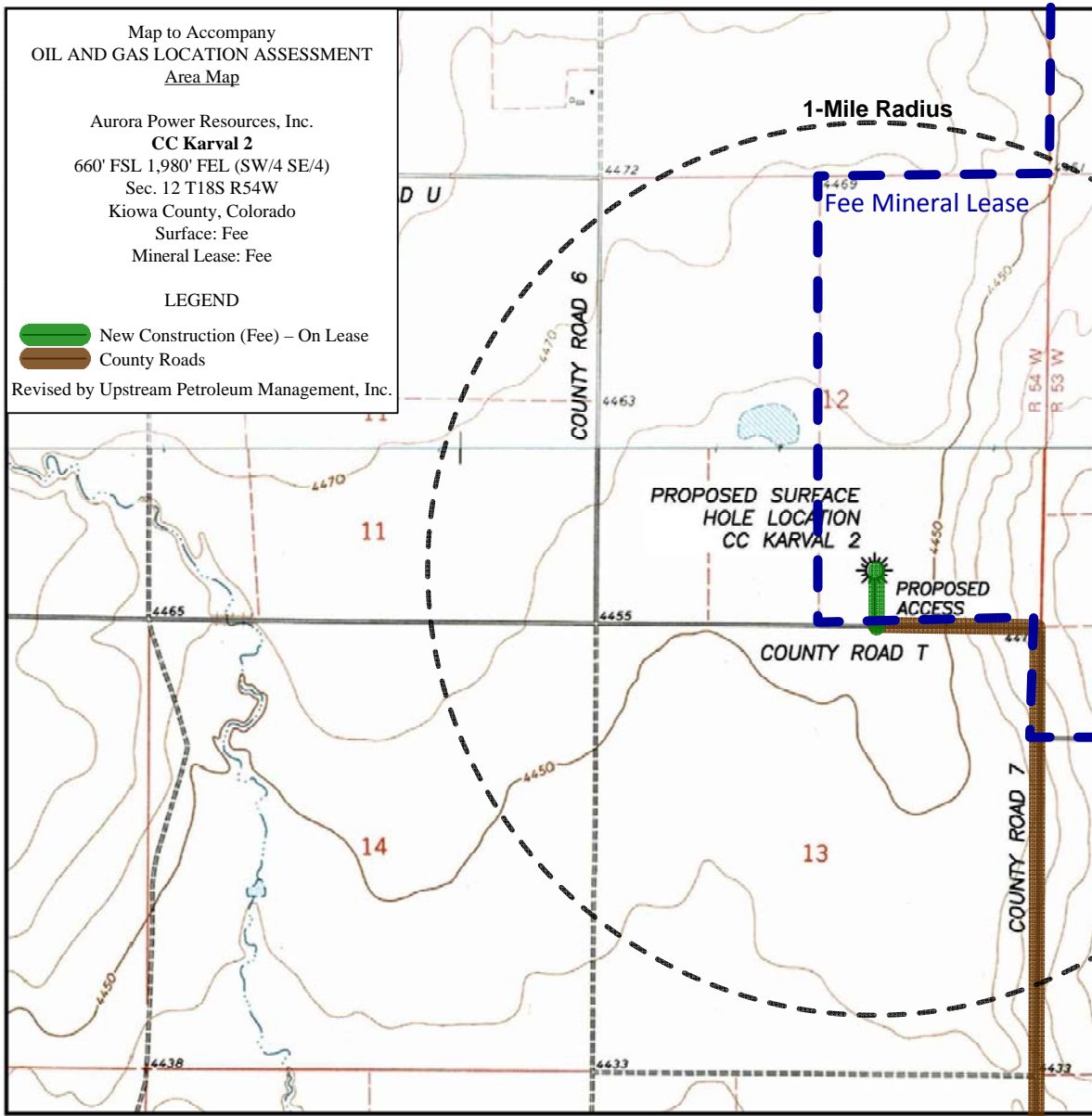
Map to Accompany  
OIL AND GAS LOCATION ASSESSMENT  
Area Map

Aurora Power Resources, Inc.  
**CC Karval 2**  
660' FSL 1,980' FEL (SW/4 SE/4)  
Sec. 12 T18S R54W  
Kiowa County, Colorado  
Surface: Fee  
Mineral Lease: Fee

### LEGEND

-  New Construction (Fee) – On Lease
-  County Roads

Revised by Upstream Petroleum Management, Inc.



DALEY LAND SURVEYING, INC.

PARKER, CO. 80134

303 953 9841

## ACCESS ROAD MAP CC KARVAL 2

SECTION 12, TOWNSHIP 18 SOUTH, RANGE 54 WEST OF THE 6TH PRINCIPAL MERIDIAN

